

CONVERSE CONSULTANTS

Phase I Environmental Site Assessment Report

Warehouse Building

925 Cornell Avenue & 950 Dartmouth Avenue
Parcels 001-131-02 & 001-131-07
Lovelock, Nevada



February 20, 2020
Converse Project No. 19-23216-01

Prepared For:

Western Nevada Development District
1000 North Division Street, Suite 102 B
Carson City, NV 89703

Prepared By:

Converse Consultants
1020 South Rock Boulevard
Suite A
Reno, Nevada 89502





Converse Consultants

Geotechnical Engineering, Environmental & Groundwater Science, Inspection & Testing Services

February 20, 2020

Western Nevada Development District
1000 North Division Street, Ste. 102 B
Carson City, NV 89703

Attn: Ms. Sheryl Gonzales

Subject: PHASE I ENVIRONMENTAL SITE ASSESSMENT REPORT
Warehouse Building
925 Cornell Avenue & 950 Dartmouth Avenue
Lovelock, Nevada
Converse Project No. 19-23216-01

Dear Ms. Gonzales:

Converse Consultants is pleased to submit the attached report that summarizes the activities and the results of a Phase I Environmental Site Assessment that was conducted at the referenced property.

A summary of the assessment is presented in the Executive Summary, as well as in Sections 7.0, 8.0, and 9.0 of the report.

We appreciate the opportunity to be of service. Should you have any questions or comments regarding this report, please contact the undersigned at 775-856-3833.

CONVERSE CONSULTANTS

Connor Welsh
Project Manager

Philip Childers, CEM
Senior Environmental Manger

Dist.: 2/Addressee and 1 copy via Electronic Mail (PDF Format)]

Table of Contents

	<u>Page</u>
EXECUTIVE SUMMARY.....	IV
1.0 INTRODUCTION.....	1
1.1 Purpose and Scope of Services.....	1
1.2 Non-Scope Considerations.....	1
1.3 Significant Assumptions.....	2
1.4 Limitations and Exceptions.....	2
1.5 Special Terms and Conditions.....	2
1.6 Reliance.....	2
2.0 PROPERTY DESCRIPTION.....	3
2.1 Current Use(s) of the Property.....	3
2.2 Location and Legal Description.....	3
2.3 Zoning Information.....	4
2.4 Property Characteristics & Structures.....	4
3.0 USER/OWNER PROVIDED INFORMATION & RESPONSIBILITIES.....	4
3.1 Requested Documents and Information.....	4
3.2 User Provided Information.....	5
3.2.1 Environmental Cleanup Liens.....	5
3.2.2 Activity and Use Limitations.....	5
3.2.3 Specialized Knowledge or Experience.....	6
3.2.4 Reason for Significantly Lower Purchase Price.....	6
3.2.5 Commonly Known or Reasonably Ascertainable Information.....	6
3.2.6 Obviousness of Contamination.....	6
3.3 Continuing Obligations.....	6
4.0 RECORDS REVIEW.....	7
4.1 Physical Setting.....	7
4.1.1 Physical Setting.....	7
4.1.2 Geology.....	7



4.1.3	Groundwater	7
4.1.4	Potable Water Supplier.....	8
4.2	Historical Review	8
4.2.1	Aerial Photograph, Fire Insurance Maps, and Topographic Map Review..	8
4.2.2	Permit Review	10
4.2.3	City Directories	10
4.2.4	Data Failure.....	11
4.2.5	Summary of Historical Property Use.....	11
4.2.6	Summary of Past Uses of Adjoining Properties	11
4.2.7	Summary of Past Uses of the Surrounding Area	12
4.3	Results of Environmental Records Sources Review	12
4.3.1	Property Listings.....	12
4.3.2	Adjoining Property Locations of Concern.....	12
4.3.3	Other Off-site Locations of Concern	13
4.3.4	Orphan Listings	13
4.4	Additional Environmental Record Sources.....	14
4.4.1	Federal Agencies	14
4.4.1.1	U.S. Department of Transportation, Pipeline and Hazardous Material Safety Administration (PHMSA).....	14
4.4.2	State Agencies	14
4.4.3	Local Agencies.....	14
4.5	Vapor Encroachment.....	14
5.0	PROPERTY RECONNAISSANCE	15
5.1	Methodology	15
5.2	Limiting Conditions	15
5.3	Interior Observations of Property	15
5.4	Exterior Observations of Property	16
5.5	Current Uses of Adjoining Properties.....	18
5.6	Current Uses of Surrounding Area.....	18
6.0	INTERVIEWS	18
6.1	Property Owner.....	18
6.2	Tenant/Occupant	18
6.3	State or Local Government Officials	19



6.4 Previous Owner Interview.....	19
7.0 FINDINGS & OPINIONS	19
8.0 CONCLUSIONS AND RECOMMENDATIONS.....	21
9.0 DEVIATIONS.....	22
10.0 ADDITIONAL NON-SCOPE SERVICES	22
11.0 SIGNATURE OF ENVIRONMENTAL PROFESSIONAL	23
12.0 LIST OF PREPARERS.....	24
13.0 REFERENCES.....	26

APPENDICES

- Appendix A – Property Plans
- Appendix B – Pertinent Property Photographs
- Appendix C – Historical Information
- Appendix D – ERIS Database Report
- Appendix E – Additional Documentation



Executive Summary

The following is an Executive Summary of the Phase I Environmental Site Assessment (Phase I ESA) that was conducted by Converse Consultants (Converse). Please refer to the appropriate sections of the report for a complete discussion of these issues. In the event of a conflict between this Executive Summary and the report, or an omission in the Executive Summary, the report shall take precedence.

This report presents the results of the Converse Phase I ESA performed at the warehouse building located at 925 Cornell Avenue, Lovelock, Nevada, referred to as the “Property” in this report (see section 2.0 for detailed description of the Property). Converse was retained by the Western Nevada Development District (WNDD) to conduct this Phase I ESA. Our study has been conducted to identify, to the extent practical within the scope of an ESA, Recognized Environmental Conditions (RECs) in connection with the Property.

Converse has compiled and reviewed information that was obtained from interviews, document research, and on-site and area reconnaissance to identify potential environmental conditions at the Property, in conformance with the ASTM Standard E: 1527-13 Environmental Site Assessment Standard Practice (ASTM Standard: E1527-13). This Phase I ESA was conducted during the period of January 15, 2020 to February 20, 2020.

Property Description

The Property comprises two (2) rectangular-shaped parcels identified by the Pershing County Tax Assessor as Parcel IDs 001-131-02 & 001-131-07, totaling 0.87 acres. The Property is located on the northwest quadrant of the intersection of Cornell Avenue and 9th Street.

According to historical sources, the Property appears to have existed as vacant, undeveloped land from 1904 to approximately 1907. From 1907 to 1914, two (2) residential structures, a portion of a corral, and several smaller structures are depicted on the Property. A restaurant structure occupied the eastern portion of the Property in 1914. By 1923, the restaurant structure had been replaced with several structures that are part of a motel on the southeastern portion of the Property. Additionally, a small portion of the northern section of the Property contained a warehouse building. A movie theater, Williams Hotel, a laundry building, a residential structure, and several smaller structures were all on the Property in 1943. By 1952, the Williams Hotel has been demolished and the Sun Café is depicted on the southeastern corner of the Property. According to local interviews further discussed in section 6.3, the laundry building contained a laundromat before being used as a pizza restaurant in the 1960s. The movie-house building located on the northeastern portion of the Property, along with the Sun Café, were purchased by the Snyder family in the 1970s. The Snyder family repurposed the movie-house building for the Windmill Restaurant and the Sun Café was removed from the Property in 1981. Since 1981, two tenants were reported at the Property: 1) Tent Cot, who reportedly



occupied the Property in the 1980s and 1990s and cut and assembled tents and camping gear and 2) an equipment sales tenant who purchased large equipment at auction and resold them. In 2018, Mr. Dan Harmer purchased the Property and currently leases two residential spaces in the warehouse and also stores estate sale items in the warehouse.

Site Reconnaissance

At the time of this assessment, the Property consisted of a warehouse building that has been repurposed with two (2) residential units and a storage area for estate sale items purchased by the current Property owner. The western and southern portions of the Property are vacant. A large concrete pad is located on the southeastern side of the warehouse building in the location of a former structure. An earthen trench has been cut into the western side of the Property and was used as a loading dock by the previous equipment sales tenant.

Environmental Database Review

The Property was not listed in any Federal or State/Tribal databases.

The northeastern adjoining property, Thomson Trucking (former Lovelock Beacon), located at 995 Cornell Road, was listed in the State Hazardous Waste Site (SHWS), underground storage tank (UST), and Historical Spills databases. Thomson Trucking operated as a gas station until 1993. The gas station contained four (4) registered USTs: 1- 12,000-gallon gasoline tank, 2- 10,000 diesel and gasoline tanks, and 1- 500-gallon waste oil tank. The tanks were removed on December 4, 1997. During the removal, petroleum contamination was discovered along the east side of the 10,000-gallon and 500-gallon USTs. Four monitoring wells were installed to monitor for groundwater contamination. The groundwater samples did not contain detectable concentrations of total petroleum hydrocarbons (TPH), or benzene, toluene, ethylbenzene, and xylenes (BTEX), with the exception of groundwater sample MW-1, which exhibited TPH at a concentration of 1.1 milligrams per liter (mg/L) and total xylenes at a concentration of 14.1 micrograms per liter (ug/L), and MW-2, which exhibited a TPH concentration of 1.1 mg/L. The constituents detected in groundwater were at concentrations below their respective Nevada Division of Environmental Protection (NDEP) action levels. Soil samples collected near the waste oil UST were additionally tested for lead, chromium, and cadmium and were all reported below laboratory method detection limits. The incident was granted closure on December 10, 1997 by the NDEP in accordance with Nevada Administrative Code (NAC) 459.9973.1 (A-K) with the remnant TPH concentrations in soil (up to 720 mg/kg). Based on the reported nature / extent of contamination and the current regulatory status, the presence of this adjoining property in the SHWS and UST database is considered unlikely to present an environmental concern to the Property.

The eastern adjoining property, American Federal Savings Bank a.k.a. Norwest Bank (Currently Wells Fargo Bank), located at 920 Cornell Avenue, was listed on the SPILLS, UST, Historical Spills, and SHWS databases. This site has periodically been used as a gas station from 1923 to 1979. According to a previous revised request for closure by Converse Consultants (Converse) dated April 11, 1997, Converse identified two (2) USTs grouted in place along the western edge of the property. These historic USTs were closed



in 1979 when the gas station was closed and sold prior to present UST closure requirements. During the Converse investigation, one (1) 1,500-gallon orphan UST tank was encountered on site and removed. Six (6) monitoring wells and six (6) soil borings were advanced to take soil samples and monitor groundwater on site. TPH results for soil onsite exceeded the regulatory action level of 100 parts per million (ppm); however, the results detected offsite were under the 100-ppm action level. The BTEX results indicated that the concentrations were very low for gasoline and were attributed to natural biological degradation. Groundwater analysis indicated only one (1) monitoring well (MW-3) exceeded the standards for benzene. All other wells were below action levels for BTEX compounds. The site was granted closure on August 4, 1997 by the NDEP in accordance with Nevada Administrative Code (NAC) 459.9973.1 (A-K) with the remnant TPH concentrations in soil (up to 130 mg/l). Based on the reported nature / extent of contamination and the current regulatory status, the presence of this adjoining property in the SHWS, SPILLS and UST database is considered unlikely to present an environmental concern to the Property.

Additional off-site properties were identified in the environmental databases and reviewed. The potential for environmental concern to the Property from the remaining off-site locations identified in the environmental database appears to be low due to one or more of the following: type of regulatory listing, type of resource (soil) affected, location with respect to the direction of regional groundwater flow, distance from the Property, status of the case, and/or potential responsible parties have been identified.

Conclusions

Converse has performed a Phase I Environmental Site Assessment in general conformance with the scope and limitations of ASTM Practice E1527-013 at the warehouse building located at 925 Cornell Avenue, Lovelock, Nevada. Any exceptions to or deletions from this practice are described in the Limitations and Exceptions of Assessment section of this report. This assessment has revealed evidence of one (1) *recognized environmental condition* in connection the Property, which is identified as:

- Properties in Northern Nevada constructed during the early to mid-1900s were typically heated with heating oil stored in a UST. The historic hotels and residential buildings that existed on the Property on and off from 1907 to 1954 have a high possibility of containing heating oil USTs due to the age of the Property. Little to no documentation exists regarding the use and removal of heating oil or fuel USTs in the area prior to 1985. Converse considers the potential for historic heating oil tanks at the Property a REC.

Converse recommends conducting a geophysical assessment to evaluate for the presence or former presence of underground storage tanks. If subsurface anomalies are discovered, a limited Phase II Environmental Site Assessment may be warranted to assess any anomalies identified.



1.0 Introduction

1.1 Purpose and Scope of Services

This report presents the results of the Converse Consultants (Converse) Phase I Environmental Site Assessment (ESA) performed at the warehouse building located at 925 Cornell Avenue, Lovelock, Nevada, referred to as the “Property” in this report. Converse was retained by the Western Nevada Development District (WNDD) to conduct this Phase I ESA. Our study has been conducted to identify, to the extent practical, Recognized Environmental Conditions (RECs) in connection with the Property. The term Recognized Environmental Conditions is defined in Section 1.1.1 of the American Society of Testing and Materials (ASTM) Standard Practice as *the presence or likely presence of any hazardous substances or petroleum products in, at or on a property due to any release to the environment; under conditions indicative of a release to the environment; under conditions that pose a material threat of a future release to the environment.*

This Phase I ESA was completed in accordance with Converse’s Brownfields Grant Contract with the WNDD. Our work consisted of the following and was completed in general conformance with the scope and limitations of the ASTM Practice E1527-13 and complies with standards and practices set forth in 40 Code of Federal Regulations (CFR) Part 312 for AAI.

- Interviews with the Property owner representatives
- Property and vicinity reconnaissance
- Review of regulatory agency records
- Description of physical setting
- Historical review
- Interviews with public agency personnel
- Preparation of this report

1.2 Non-Scope Considerations

There are a number of non-scope issues which are sometimes assessed concurrently with a Phase I ESA. Unless specifically agreed in the contract proposal documents, these non-scope considerations are not included as part of the Phase I assessment. Examples of non-scope issues include:

- Asbestos-containing building material
- Lead-based Paint
- Wetlands
- Radon
- Lead in Drinking Water
- Regulatory Compliance



- Cultural & Historic Resources
- Industrial Hygiene
- Health & Safety
- Mold
- Diffuse Anthropogenic Pollution
- Ecological Resources
- Endangered Species
- Indoor Air Quality
- Biological Agents
- Non-liquid Polychlorinated Biphenyls

There were no non-scope items included in this assessment.

1.3 Significant Assumptions

Converse made the following assumptions for this assessment:

- The Property boundaries were not marked. At the time of the site reconnaissance, the Property boundaries were estimated using available resources and visual indicators. Converse presumed these boundaries to be correct.
- A number of parties such as third party vendors, government agencies, and the property owner may have provided information for this investigation. The ASTM standard allows the consultant to rely on the information gathered without independent verification, unless it is obvious that certain information is incorrect. Unless noted in the report, Converse assumed the information supplied by third parties to be correct.
- The groundwater depth and flow direction beneath the Property cannot be verified without site specific monitoring wells.

1.4 Limitations and Exceptions

Observations made are limited to the time during which the Property reconnaissance was conducted on February 7, 2020.

1.5 Special Terms and Conditions

No special terms or conditions were provided by the client.

1.6 Reliance

This report is for the sole benefit and exclusive use of the WNDD in accordance with the Brownfields Contract under which these services have been provided. Its preparation has been in accordance with generally accepted environmental practices. No other warranty, either express or implied, is made. The Scope of Services associated with the report was designed solely in accordance with the objectives, schedule, budget, and risk-management preferences of the WNDD.



This report should not be regarded as a guarantee that no further contamination, beyond that which could be detected within the scope of this assessment, is present at the Property. Converse makes no warranties or guarantees as to the accuracy or completeness of information provided or compiled by others. It is possible that information exists beyond the scope of this assessment. It is not possible to absolutely confirm that no hazardous materials and/or substances exist at the Property. If none are identified as part of a limited scope of work, such a conclusion should not be construed as a guaranteed absence of such materials, but merely the results of the evaluation of the property at the time of the assessment. Also, events may occur after the Property visit, which may result in contamination of the Property. Additional information, which was not found or available to Converse at the time of report preparation, may result in a modification of the conclusions and recommendations presented.

Any reliance on this report by Third Parties shall be at the Third Party's sole risk. Should the WNDD wish to identify any additional relying parties not previously identified, they must contact Converse.

2.0 Property Description

2.1 Current Use(s) of the Property

The Property is currently improved with one (1) 9,500 square foot warehouse building that has been repurposed with two (2) occupied residential units and storage space. The Property is owned by HARMER DAN E. Mr. Harmer is currently using the warehouse storage space to store purchased estate sale items.

A Topographic Map and Site Vicinity Map are provided in Appendix A. Pertinent Property photographs are provided in Appendix B.

2.2 Location and Legal Description

The Property comprises two (2) rectangular-shaped parcels, totaling 0.87 acres. The Property is located on the northwest quadrant of the intersection of Cornell Avenue and 9th street. The legal description provided by the tax assessor is as follows: *ORIGINAL TOWNSITE OF THE CITY OF LOVELOCK Lot 6,7,8, Block 4* and *ORIGNINAL TOWNSITE OF THE CITY OF LOVELOCK S 42' Lot 4, Block 4.*



2.3 Zoning Information

According to the Pershing County Tax Assessor, the zoning for the Property is Commercial and is indicated as “C”. The land use listed for the Property is 140 – Vacant – Commercial.

2.4 Property Characteristics & Structures

The Property comprises two (2) rectangular-shaped parcels, totaling 0.87 acres. The Property is currently improved with one (1) 9,500 square foot warehouse building that was built in 1981. Two loading dock doors are located on the western side of the warehouse building with a loading ramp dug into the soil in front of the northernmost door. The two (2) residential units are located in the warehouse building. A wooden utility pole is located in the southwestern corner of the warehouse building. A large concrete pad is located on the southeastern exterior side of the warehouse building. The Property has never been connected to Southwest Gas services and currently utilizes space heaters. Water is provided to the Property by the Lovelock Meadows Water District. The Property has been connected to the City of Lovelock sewage system since the construction of the warehouse building.

3.0 User/Owner Provided Information & Responsibilities

3.1 Requested Documents and Information

The ASTM E1527-13 specifies that the Property owner, key site manager and the User provide any helpful documents that may be available. Converse requested this information from the Client/User.

The following documents and information were requested from the Property owners:

- Environmental site assessment or environmental compliance audit reports
- Environmental permits or hazardous waste generator notices/reports
- Registrations for aboveground and underground storage tanks
- Septic systems, oil wells, or water wells
- Registrations for underground injection systems
- Material Safety Data Sheets; Community Right to Know Plans; Safety, Preparedness and Prevention Plans; or, Spill Protection Countermeasures and Control Plans
- Reports regarding hydrologic conditions on the Property or surrounding area

- Notices or other correspondence from any government agency relating to past or current violations of environmental laws with respect to the Property or relating to environmental liens encumbering the Property.
- Hazardous waste generator notices or reports
- Geotechnical studies
- Risk assessments
- Recorded Activity Use Limitations (AULs)
- Proceedings regarding hazardous substances and petroleum products including any pending, threatened or past: litigation; administrative proceedings; or, notices from any governmental entity regarding possible violations of environmental laws or other possible liability related to hazardous substances or petroleum products.

No documents were provided to Converse for review.

3.2 User Provided Information

Section 6 of ASTM E1527-13 outlines specific User's responsibilities. This information will help identify the possibility of RECs in connection with the Property. The ASTM Standard provides a questionnaire to help the User to comply with the statutory requirements to perform tasks which would help identify RECs. In general, any Users should make Converse aware of information they have regarding the following:

- Environmental Cleanup Liens filed or recorded against the Property
- Activity and land use limitations that are in place on the Property or have been filed or recorded in a registry
- Specialized knowledge or experience of the person seeking to qualify for the Legal Liability Protections (LLP)
- Relationship of the purchase price to fair market value of the Property if it were not contaminated
- Commonly known or reasonably ascertainable information about the Property
- The degree or obviousness of the presence or likely presence of contamination at the Property, and the ability to detect this contamination by appropriate investigation.

The following information was requested from the User(s):

3.2.1 Environmental Cleanup Liens

No Environmental liens were identified for the Property.

3.2.2 Activity and Use Limitations

No Activity Use Limitations (AULs) were identified for the Property.



3.2.3 Specialized Knowledge or Experience

The User indicated that they had no specialized knowledge or experience with the Property.

3.2.4 Reason for Significantly Lower Purchase Price

Converse has no information regarding the purchase price of the Property or comparable properties. The User has not indicated to Converse that there is any conclusion that there was a lower purchase price because of known or suspected contamination at the Property.

3.2.5 Commonly Known or Reasonably Ascertainable Information

The User did not provide any information about specific chemicals at the Property, past spills, environmental cleanup, or other reasonably ascertainable information regarding the Property.

3.2.6 Obviousness of Contamination

The User did not provide any information based on their knowledge or experience that would be obvious indicators of contamination on the Property.

Unless specifically stated otherwise in the Scope of Services, the purpose of this Phase I ESA was to qualify for the landowner liability protections (LLP) to CERCLA Liability as described in ASTM E1527-13.

Business risk unrelated to the CERCLA innocent landowners defense are only assessed as specifically agreed in the Scope of Services and discussed in Section 11.0, Additional Non-Scope Services, of this report.

Converse was not provided with any previous reports for the Property.

3.3 Continuing Obligations

In order to assert an LLP, the User must satisfy a number of statutory requirements that are generally referred to as Continuing Obligations, which are outside the Scope of Services of the Phase I ESA. Examples of Continuing Obligations include providing legally required notices, stopping continuing releases, and complying with land use restrictions. Failure to comply with these and other statutory post-acquisition requirements will jeopardize liability protection.

It is the responsibility of the User to comply with the Continuing Obligations requirements of ASTM E1527-13 and AAI. Anyone seeking LLP protections should take independent action beyond this Phase I ESA to perfect their position.

4.0 Records Review

4.1 *Physical Setting*

4.1.1 *Physical Setting*

The topography of the Property slopes gently towards the south. The Property is situated at an elevation of approximately 3,979 feet above mean sea level (ERIS Physical Setting Report, January 16, 2020).

4.1.2 *Geology*

Lovelock, Nevada lies in the western portion of the Basin and Range Geologic Province in an area that is surrounded for the most part by a series of smaller mountain chains and associated valleys. These ranges and basins were the result of parallel normal faults, which produced a series of horsts and grabens in the western portion of the United States. Lovelock is situated west of the Humboldt Range. The project area is composed mostly of Quaternary Lake deposits derived from both Humboldt and Toulon Lakes. These deposits are mainly fine-grained silts and clays. Near surface soils are classified as elastic silts (Tatlock, D. B., et al., 1961-1973).

According to the US Department of Agriculture (USDA) Soil Conservation Service (SCS), the Property contains Humboldt silty clay, drained, 0 to 1 percent slopes. Humboldt silty clay has a moderately high runoff potential when thoroughly wet. (ERIS Physical Setting Report, January 16, 2020).

4.1.3 *Groundwater*

Converse reviewed well logs available on the Nevada Division of Water Resources' Nevada Hydrology Data Mapper. The well log for a monitoring well installed approximately 317 feet north of the Property in 1997 indicated groundwater was first encountered at approximately 8-feet below ground surface (bgs). According to the Lovelock Meadows Water District Water Conservation Plan, groundwater in the Lovelock area is not suitable for potable consumption due to high concentrations of sulfate, nitrate, fluoride, and dissolved salts. Based on review of records discussed in 4.2.3, groundwater flow direction in the vicinity of the Property is estimated to be toward the south-southeast.

4.1.4 Potable Water Supplier

Potable water for the Property and surrounding areas is provided by Lovelock Meadows Water District. The City of Lovelock obtains its municipal water supply from three groundwater wells located approximately fifteen miles northeast at Oreana, Nevada (Lovelock Meadows Water District Water Conservation Plan, 2015).

4.2 Historical Review

4.2.1 Aerial Photograph, Fire Insurance Maps, and Topographic Map Review

Available historical aerial photographs, fire insurance maps, and USGS topographic maps, as described in Table 1, were reviewed by Converse (provided by ERIS). The historical aerial photographs, fire insurance maps, and topographic maps are included in Appendix C.

Table 1 – Aerial Photograph and Map Review

Date	Reference	Observations
1904	Fire Insurance Maps	The Property appears to consist of undeveloped, vacant land. Adjoining properties consist primarily of undeveloped, vacant land and residential structures. A large structure is depicted adjoining the Property to the north.
1907	Fire Insurance Maps	The property appears to consist of two residential structures and several smaller structures. A corral is located on the northwestern portion of the Property. Adjoining properties to the north, south, and east appear to consist of residential structures. A corral is located to the north of the property. A funeral home is depicted to the southwest of the Property.
1914	Fire Insurance Maps	The Property appears to consist of a restaurant building on its eastern portion and of three (3) residential structures throughout the Property. A portion of the northwestern section of the Property is depicted to be a part of a large corral. Conditions on the adjoining properties appear to be similar to those depicted in the 1907 Fire Insurance Map.

Table 1 – Aerial Photograph and Map Review

Date	Reference	Observations
1923	Fire Insurance Maps	<p>The Property appears to consist of a hotel building with an office building on the eastern portion of the Property. A single residential building is located on the southwestern portion of the Property.</p> <p>The adjoining property to the east appears to consist of a gas station. A warehouse structure and a fire station are depicted adjoining the Property to the North. Residential buildings are depicted to the south and west of the Property.</p>
1943	Fire Insurance Maps	<p>The Property appears to consist of several commercial structures. The Williams Hotel is depicted on the southeastern portion of the Property. A movie theater with an adjoining gallery is depicted on the northeastern portion of the Property. A residential structure and an adjoining garage are depicted on the southwestern portion of the Property. A building labeled “laundry” and an adjoining boiler room are depicted on the northwestern portion of the Property.</p> <p>Adjoining properties to the north are depicted as storefronts and two garages. Several residential and commercial structures are depicted to the south of the Property. Gasoline stations are depicted to the south, north, and east of the Property. Several residential buildings are depicted to the west of the Property.</p>
1952	Fire Insurance Maps	<p>The Property appears to consist of the Sun Café Restaurant building on the southeastern portion of the Property, two (2) storage buildings, two (2) residential buildings, one (1) laundry building with adjoining boiler room, and a movie theater.</p> <p>Conditions on the adjoining properties appear to be similar to those depicted in the 1943 Fire Insurance Map.</p>
1954 & 1975	Aerial Photographs	<p>The Property appears to consist of several commercial and residential structures.</p> <p>Adjoining properties to the north, east, and south appear to consist of commercial/municipal structures. Residential structures and a motel are depicted to the west of the Property.</p>
1980 & 1994	Aerial Photographs	<p>The Property appears to consist of several commercial structures.</p> <p>Adjoining properties appear to consist of commercial and municipal developments.</p>

Table 1 – Aerial Photograph and Map Review

Date	Reference	Observations
2006, 2010, 2013, 2015, 2017	Aerial Photographs	The Property is depicted with the existing warehouse building. Adjoining properties appear to consist of commercial and municipal developments.

An unregistered historical gas station is depicted adjoining the Property to the southeast in 1943 and 1952 fire insurance maps. Although this undocumented historical gas station is adjoining the Property, this facility is not considered a REC for the Property due to groundwater flowing south away from the Property.

Properties in Northern Nevada constructed during the early to mid-1900s were typically heated with heating oil stored in an underground storage tank (UST). The historic hotels and residential buildings that existed on the Property on and off from 1907 to 1954 have a high possibility of containing heating oil USTs due to the age of the Property. Little to no documentation exists regarding the use and removal of heating oil or fuel USTs in the area prior to 1985.

The laundry building depicted in the 1943 and 1952 fire insurance maps are further discussed in sections 4.2.5 and 6.3.

4.2.2 Permit Review

Converse contacted the Lovelock Volunteer Fire Department and the Pershing County Planning and Building Department to request information regarding environmental concerns, USTs, or any information regarding hazardous materials or petroleum products used, stored, generated, or released at the Property. The Pershing County Planning and Building Department responded to the record request on January 14, 2020, indicating that no files existed for the Property.

4.2.3 City Directories

A city directory search was completed on the Property by ERIS. The complete city directory is provided in Appendix C. Listings for the area were provided for the years 1998 through 2018. A review of the City Directory Listings did not identify the Property for any years searched.

4.2.4 Data Failure

Historical information and interviews regarding the Property were dated as early as 1904, which indicated that the Property was vacant; therefore, no data failure has occurred during this assessment.

4.2.5 Summary of Historical Property Use

According to historical sources, the Property appears to have existed as vacant, undeveloped land from 1904 to approximately 1907. From 1907 to 1914, two (2) residential structures, a portion of a corral, and several smaller structures are depicted on the Property. A restaurant structure occupied the eastern portion of the Property in 1914. By 1923, the restaurant structure has been replaced with several structures that are part of a motel on the southeastern portion of the Property. Additionally, a small portion of the northern section of the Property contains a warehouse building. A movie theater, Williams Hotel, a laundry building, a residential structure, and several smaller structures were all on the Property in 1943. By 1952, the Williams Hotel has been demolished and the Sun Café is depicted on the southeastern corner of the Property. According to local interviews further discussed in section 6.3, the laundry building contained a laundromat before being used as a pizza restaurant in the 1960s. The movie-house building located on the northeastern portion of the Property, along with the Sun Café, were purchased by the Snyder family in the 1970s. The Snyder family repurposed the movie-house building for the Windmill Restaurant and the Sun Café was removed from the Property in 1981. Since 1981, two tenants were reported at the Property, 1) Tent Cot, who reportedly occupied the Property in the 1980s and 1990s and cut and assembled tents and camping gear and 2) an equipment sales tenant who purchased large equipment at auction and resold them. In 2018, Mr. Dan Harmer purchased the Property and currently leases two residential spaces in the warehouse and also stores estate sale items in the warehouse.

4.2.6 Summary of Past Uses of Adjoining Properties

The adjoining properties appear to have consisted of vacant, undeveloped land from at least 1904 until approximately 1907, when residential developments were apparent to the north, south, and east. By 1923, the eastern adjoining property appears to consist of a gas station. A warehouse structure is depicted to the north of the Property along with a fire station in 1923. Commercial developments are depicted replacing residential structures to the north and south of the Property in 1943. Thomson Trucking has been depicted on the northeastern adjoining Property since 1943 and is further discussed in section 4.3.2. An undocumented gas station is depicted in 1943 and 1952 on the southeastern adjoining property. A tourist

camp is depicted to the south of the Property in 1952. Commercial, residential, and municipal developments are depicted on the adjoining properties beginning in 1954 until the present.

4.2.7 Summary of Past Uses of the Surrounding Area

The surrounding area appears to have existed as vacant, undeveloped land and residential developments from 1904 to approximately 1907. From 1907 to 1952, the surrounding properties appear to have consisted of residential and commercial structures. From 1952 to the present, the surrounding properties have consisted of commercial developments.

4.3 Results of Environmental Records Sources Review

An ERIS report of Standard Environmental Record Sources (Records) was prepared specifically for the Property. The search included, at a minimum, query of the databases identified in the ASTM Standard within the specified ASTM search distances. The ERIS Report is included as Appendix D.

4.3.1 Property Listings

The Property was not listed in any Federal or State/Tribal databases.

4.3.2 Adjoining Property Locations of Concern

The northeastern adjoining property, Thomson Trucking (former Lovelock Beacon), located at 995 Cornell Road, was listed in the State Hazardous Waste Site (SHWS), UST, and Historical Spills databases. Thomson Trucking operated as a gas station until 1993. The gas station contained four (4) registered USTs: 1- 12,000-gallon gasoline tank, 2- 10,000-gallon diesel and gasoline tanks, and 1- 500-gallon waste oil tank. The tanks were removed on December 4, 1997. During the removal, petroleum contamination was discovered along the east side of the 10,000-gallon and 500-gallon USTs. Four monitoring wells were installed to monitor for groundwater contamination. The groundwater samples did not contain detectable concentrations of total petroleum hydrocarbons (TPH) or benzene, toluene, ethylbenzene, and xylenes (BTEX), with the exception of groundwater sample MW-1, which exhibited TPH at a concentration of 1.1 milligrams per liter (mg/L) and total xylenes at a concentration of 14.1 micrograms per liter (ug/L), and MW-2, which exhibited a TPH concentration of 1.1 mg/L. The constituents detected in groundwater were at concentrations below their respective Nevada Division of Environmental Protection (NDEP) action levels. Soil samples collected near the waste oil UST were additionally tested for lead, chromium, and cadmium and were all reported below laboratory method detection limits. The incident was

granted site closure on December 10, 1997 by the NDEP in accordance with Nevada Administrative Code (NAC) 459.9973.1 (A-K) with the remnant TPH concentrations in soil (up to 720 mg/kg).

The eastern adjoining property, American Federal Savings Bank a.k.a. Norwest Bank (Currently Wells Fargo Bank), located at 920 Cornell Avenue, was listed on the SPILLS, UST, Historical Spills, and SHWS databases. This site has periodically been used as a gas station from 1923 to 1979. According to a previous revised request for closure by Converse Consultants (Converse) dated April 11, 1997, Converse identified two (2) USTs grouted in place along the western edge of the property. These historic USTs were closed in 1979 when the gas station was closed and sold prior to present UST closure requirements. During the Converse investigation, one (1) 1,500-gallon orphan UST tank was encountered on site and removed. Six (6) monitoring wells and six (6) soil borings were advanced to take soil samples and monitor groundwater on site. TPH results for soil onsite exceeded the regulatory action level of 100 parts per million (ppm); however, the results detected offsite were under the 100ppm action level. The BTEX results indicated that the concentrations were very low for gasoline and were attributed to natural biological degradation. Groundwater analysis indicated only one (1) monitoring well (MW-3) exceeded the standards for benzene. All other wells were below current action levels for all BTEX compounds. The site was granted site closure on August 4, 1997 by the NDEP in accordance with Nevada Administrative Code (NAC) 459.9973.1 (A-K) with the remnant TPH concentrations in soil (up to 130 mg/l).

4.3.3 Other Off-site Locations of Concern

Additional off-site properties were identified in the environmental databases and reviewed. The potential for environmental concern to the Property from the remaining off-site locations identified in the environmental database appears to be low due to one or more of the following: type of regulatory listing, type of resource (soil) affected, location with respect to the direction of regional groundwater flow, distance from the Property, status of the case, and/or potential responsible parties have been identified.

4.3.4 Orphan Listings

Nine (9) unplotable sites were listed on the Unplotable Summary section of the ERIS report. The Orphan Summary section of the ERIS report contains facilities that ERIS was unable to locate on a city map. Converse attempted to locate these facilities and has determined that they appear to be located beyond the radius of influence as determined by ASTM Standards or there was not enough information to locate the facilities.



4.4 Additional Environmental Record Sources

4.4.1 Federal Agencies

4.4.1.1 U.S. Department of Transportation, Pipeline and Hazardous Material Safety Administration (PHMSA)

PHMSA online mapping system for gas transmission pipelines or hazardous liquid pipelines in Pershing County, Nevada was reviewed. No gas transmission pipelines or hazardous liquid pipelines are located on or adjacent to the Property.

4.4.2 State Agencies

Converse reviewed the Nevada Department of Environmental Protection (NDEP) eMap database, which contains corrective action sites. The Property was not identified in the eMap database. However, the intersection of Main Street and Cornell Avenue was identified in the eMap database due to the Nevada Department of Transportation State Spills listing. The site has been granted No Further Action Status. For further discussion, please refer to section 4.3.2.

4.4.3 Local Agencies

Converse contacted the Lovelock Volunteer Fire Department, City of Lovelock, and the Pershing County Planning and Building Department to request information regarding environmental concerns, underground storage tanks, or any information regarding hazardous materials or petroleum products used, stored, generated, or released at the Property. The Pershing County Planning and Building Department responded to the record request on January 14, 2020, indicating that no files existed for the Property. Lisa Booth from the City of Lovelock responded to the record request on January 17, 2020, indicating that no files existed for the Property. Converse interviewed Mr. Mike Giles, the Mayor of Lovelock, and further discussion is provided in Section 6.3.

4.5 Vapor Encroachment

Converse conducted a vapor migration screening survey of the Property to assess the risk of “vapor encroachment conditions” (VECs) on the Property. The scope of this screening was limited to visual observations and review of the environmental database records and did not include the collection and laboratory analysis of air samples to confirm the presence of airborne contaminants by vapor intrusion. A VEC is defined by ASTM Standard

E2600-10 standard as, “the presence or likely presence of chemicals of concern (COC) vapors in the sub-surface of the Property caused by the release of vapors from contaminated soil or groundwater either on or near the subject property...” Based on the ASTM Standard E1527-13 definition of a REC (as defined in Section 3.1), a VEC constitutes a REC. It is important to note that this vapor migration screening survey is not intended to satisfy ASTM Standard E2600-10, a Tier 1 or Tier 2 investigation, nor does it imply that ASTM Standard E2600-10 must be applied to achieve compliance with all appropriate inquiries.

Based on Converse’s site observations and review of available environmental databases, Converse identified no risks of VECs for the Property; however, vapor migration should be re-evaluated following GPR activities.

5.0 Property Reconnaissance

5.1 Methodology

On February 7, 2020, Converse visited the Property to evaluate present use and to identify observable environmental conditions at the Property. Our methodology involved walking the perimeters, center lines, and accessible interior areas/roads while noting observed evidence of present and potential environmental concerns.

5.2 Limiting Conditions

Converse’s findings are based on the Property conditions observed on February 7, 2020.

5.3 Interior Observations of Property

During Converse’s Property visit, Converse made the following observations of the interior of the Property’s buildings (s):

Table 3 – Interior Observations of Property

Item or Condition	Observed Evidence	No Evidence Observed	Comments
Hazardous Substances & Petroleum Products:	<input checked="" type="checkbox"/>	<input type="checkbox"/>	Two (2) partially filled jerry cans containing gasoline were observed in the warehouse storage area.



Table 3 – Interior Observations of Property

Item or Condition	Observed Evidence	No Evidence Observed	Comments
Storage Tanks & Related Equipment:	<input type="checkbox"/>	<input checked="" type="checkbox"/>	None observed
Odors:	<input type="checkbox"/>	<input checked="" type="checkbox"/>	None observed
Standing Surface Water or Other Pools of Liquid:	<input type="checkbox"/>	<input checked="" type="checkbox"/>	None observed
Drums & Other Containers of Hazardous Substances, Petroleum Products, or Other Unidentified Contents:	<input type="checkbox"/>	<input checked="" type="checkbox"/>	None observed
Transformers or Equipment containing Polychlorinated Biphenyls (PCBs):	<input type="checkbox"/>	<input checked="" type="checkbox"/>	None observed
Heating/Cooling system	<input checked="" type="checkbox"/>	<input type="checkbox"/>	Only space heaters are used at the Property.
Stains or corrosion on Floors, Walls, or Ceilings:	<input type="checkbox"/>	<input checked="" type="checkbox"/>	None observed
Drains and/or Sumps:	<input checked="" type="checkbox"/>	<input type="checkbox"/>	Floor drains were observed in the warehouse storage area and restrooms which are associated with the former restaurant operations at the Property. All drains are reportedly connected to the municipal sewer system.

5.4 Exterior Observations of Property

During Converse’s Property visit, Converse made the following observations of the exterior of the Property:

Table 3 – Exterior Observations of Property

Item or Condition	Observed Evidence	No Evidence Observed	Comments
Hazardous Substances & Petroleum Products:	<input type="checkbox"/>	<input checked="" type="checkbox"/>	None observed
Storage Tanks & Related Equipment:	<input type="checkbox"/>	<input checked="" type="checkbox"/>	None observed

Table 3 – Exterior Observations of Property

Item or Condition	Observed Evidence	No Evidence Observed	Comments
Odors:	<input type="checkbox"/>	<input checked="" type="checkbox"/>	None observed
Standing Surface Water or Other Pools of Liquid:	<input type="checkbox"/>	<input checked="" type="checkbox"/>	None observed
Drums & Other Containers of Hazardous Substances, Petroleum Products, or Other Unidentified Contents:	<input type="checkbox"/>	<input checked="" type="checkbox"/>	None observed
Transformers or Equipment containing Polychlorinated Biphenyls (PCBs):	<input checked="" type="checkbox"/>	<input type="checkbox"/>	One (1) pad-mounted transformer is located on the western side of the warehouse building. No staining was observed in the vicinity of the transformer.
Pits, Ponds, or Lagoons:	<input type="checkbox"/>	<input checked="" type="checkbox"/>	None observed
Stained Soil or Pavement:	<input type="checkbox"/>	<input checked="" type="checkbox"/>	None observed
Stressed Vegetation (other than from insufficient water):	<input type="checkbox"/>	<input checked="" type="checkbox"/>	None observed
Evidence of Mounds, Depressions or Filled or Graded Areas Suggesting Trash or Other Solid Waste Disposal:	<input type="checkbox"/>	<input checked="" type="checkbox"/>	None observed
Wastewater or any discharge (including storm water) into a Drain, Ditch, or Stream on or Adjacent to the Property:	<input type="checkbox"/>	<input checked="" type="checkbox"/>	None observed
Wells (active, inactive, or abandoned)	<input type="checkbox"/>	<input checked="" type="checkbox"/>	None observed
Septic Systems or Cesspools:	<input type="checkbox"/>	<input checked="" type="checkbox"/>	None observed
Prior Structures	<input type="checkbox"/>	<input checked="" type="checkbox"/>	None observed
Roads, Tracks, Railroad Tracks or Spurs	<input type="checkbox"/>	<input checked="" type="checkbox"/>	None observed



5.5 Current Uses of Adjoining Properties

Based on our research and observations during our Property visit, the Property is bordered by the following:

Table 5 – Adjoining Property Use

Direction	Current Development
North:	Cowpoke Café (995 Cornell Ave), A Temptations (315 E Main St.), and Lovelock Valley Business Plaza (395 Main Street)
South:	9 th Street followed by Pershing County Sheriff's Department (395 9 th Street)
East:	Cornell Avenue followed by Wells Fargo Bank (920 Cornell Ave) and Nevada Attitude Real Estate (950 Cornell Ave)
West:	Dartmouth Avenue followed by Covered Wagon Motel (945 Dartmouth Ave) and Safeway (400 Dartmouth Ave)

5.6 Current Uses of Surrounding Area

Based on our research and observations during our property visit, the surrounding area consists of commercial, residential, and municipal development.

6.0 Interviews

During the interviews, the owners were asked if they had any available documents that would be helpful. No documents were available to review.

6.1 Property Owner

Mr. Dan Harmer, Property owner, was interviewed regarding the history and current uses of the Property. Mr. Harmer stated that the Property currently exists as a warehouse building repurposed with two (2) residential units and storage space used by Mr. Harmer to store estate sale items. Mr. Harmer stated that the Property formerly operated as a theater, school/stage, and the Windmill Restaurant. Mr. Harmer did not know of any present or historical hazardous materials or USTs/ASTs. Mr. Harmer had no reason for environmental concern with the Property.

6.2 Tenant/Occupant

See above.

6.3 State or Local Government Officials

Converse requested records from the Lovelock Volunteer Fire Department and the Pershing County Planning and Building Department. Responses from the local officials are discussed in Section 4. Mr. Mike Giles, Mayor of Lovelock, was interviewed regarding the history and current uses of the Property. Mr. Giles stated that the Property formerly contained a laundromat on the western side of the Property in the 1960s before being used as a pizza restaurant. Mr. Giles also stated a movie-house building located on the northeastern portion of the Property, along with the Sun Café, were purchased by the Snyder family who built the Windmill restaurant that later became the warehouse building currently onsite.

6.4 Previous Owner Interview

The previous owner(s) of the Property were not interviewed during this assessment.

7.0 Findings & Opinions

A cursory summary of findings is provided below. However, details were not included or fully developed in this section and the report must be read in its entirety for a comprehensive understanding of the items contained herein.

- The Property comprises two (2) rectangular-shaped parcels, totaling 0.87 acres. The Property is located on the northwest quadrant of the intersection of Cornell Avenue and 9th Street. The legal description provided by the tax assessor is as follows: *ORIGINAL TOWNSITE Lot 6,7,8, Block 4* and *ORIGNINAL TOWNSITE S 42' Lot 4, Block 4*.
- According to historical sources, the Property appears to have existed as vacant undeveloped land from 1904 to approximately 1907. From 1907 to 1914, two (2) residential structures, a portion of a corral, and several smaller structures are depicted on the Property. A restaurant structure occupied the eastern portion of the Property in 1914. By 1923, the restaurant structure had been replaced with several structures that are part of a motel on the southeastern portion of the Property. Additionally, a small portion of the northern section of the Property contains a warehouse building. A movie theater, Williams Hotel, a laundry building, a residential structure, and several smaller structures were all depicted on the Property in 1943. By 1952, the Williams Hotel has been demolished and the Sun Café is depicted on the southeastern corner of the Property. According to local interviews further discussed in section 6.3, the laundry building contained a laundromat before being used as a pizza restaurant in the 1960s. The movie-house building located on the northeastern portion of the Property, along with the

Sun Café, were purchased by the Snyder family in the 1970s. The Snyder family repurposed the movie-house building for the Windmill Restaurant and the Sun Café was removed from the Property in 1981. The Windmill Restaurant structure on the Property is currently used as a residential space for two (2) tenants and storage space for estate sale items.

- A historical gas station is depicted adjoining the Property to the southeast in 1943 and 1952 fire insurance maps. Although this undocumented historical gas station is adjoining the Property, this facility is not considered a REC for the Property due to groundwater flowing south away from the Property.
- Properties in Northern Nevada constructed during the early to mid-1900s were typically heated with heating oil stored in an underground storage tank (UST). The historic hotels and residential buildings that existed on the Property on and off from 1907 to 1954 have a high possibility of containing heating oil USTs due to the age of the Property. Little to no documentation exists regarding the use and removal of heating oil or fuel USTs in the area prior to 1985. Converse considers the potential for historic heating oil tanks at the Property a REC.
- The Property was not listed in any of the environmental databases reviewed.
- The northeastern adjoining property, Thomson Trucking (former Lovelock Beacon), located at 995 Cornell Road, was listed in the SHWS, UST, and Historical Spills databases. Thomson Trucking operated as a gas station until 1993. The gas station contained four (4) registered USTs: 1- 12,000-gallon gasoline tank, 2- 10,000-gallon diesel and gasoline tanks, and 1- 500-gallon waste oil tank. The tanks were removed on December 4, 1997. During the removal, petroleum contamination was discovered along the east side of the 10,000-gallon and 500-gallon USTs. Four monitoring wells were installed to monitor for groundwater contamination. The groundwater samples did not contain detectable concentrations of total petroleum hydrocarbons (TPH), or benzene, toluene, ethylbenzene, and xylenes (BTEX), with the exception of groundwater sample MW-1, which exhibited TPH at a concentration of 1.1 milligrams per liter (mg/L) and total xylenes at a concentration of 14.1 micrograms per liter (ug/L), and MW-2, which exhibited a TPH concentration of 1.1 mg/L. The constituents detected in groundwater were at concentrations below their respective NDEP action levels. Soil samples collected near the waste oil UST were additionally tested for lead, chromium, and cadmium and were all reported below laboratory method detection limits. The incident was granted site closure on December 10, 1997 by the NDEP in accordance with Nevada Administrative Code (NAC) 459.9973.1 (A-K) with the remnant TPH concentrations in soil (up to 720 mg/kg). Based on the reported nature / extent of contamination and the current regulatory status, the presence of this adjoining property in the SHWS and UST database is considered unlikely to present an environmental concern to the Property.

The eastern adjoining property, American Federal Savings Bank a.k.a. Norwest Bank (Currently Wells Fargo Bank), located at 920 Cornell Avenue, was listed on the SPILLS, UST, Historical Spills, and SHWS databases. This site has periodically been used as a gas station from 1923 to 1979. According to a previous revised request for closure by Converse Consultants (Converse) dated April 11, 1997, Converse identified two (2) USTs grouted in place along the western edge of the property. These historic USTs were closed in 1979 when the gas station was closed and sold prior to present UST closure requirements. During the Converse investigation, one (1) 1,500-gallon orphan UST tank was encountered on site and removed. Six (6) monitoring wells and six (6) soil borings were advanced to take soil samples and monitor groundwater on site. TPH results for soil onsite exceeded the regulatory action level of 100 ppm; however, the results detected offsite were under the 100ppm action level. The BTEX results indicated that the concentrations were very low for gasoline and were attributed to natural biological degradation. Groundwater analysis indicated only one (1) monitoring well (MW-3) exceeded the standards for benzene. All other wells were below current action levels for all BTEX compounds. The site was granted site closure on August 4, 1997 by the NDEP in accordance with Nevada Administrative Code (NAC) 459.9973.1 (A-K) with the remnant TPH concentrations in soil (up to 130 mg/l). Based on the reported nature / extent of contamination and the current regulatory status, the presence of this adjoining property in the SHWS, SPILLS and UST database is considered unlikely to present an environmental concern to the Property.

Additional off-site properties were identified in the environmental databases and reviewed. The potential for environmental concern to the Property from the remaining off-site locations identified in the environmental database appears to be low due to one or more of the following: type of regulatory listing, type of resource (soil) affected, location with respect to the direction of regional groundwater flow, distance from the Property, status of the case, and/or potential responsible parties have been identified.

8.0 Conclusions and Recommendations

Converse has performed a Phase I Environmental Site Assessment in general conformance with the scope and limitations of ASTM Practice E1527-013 at the warehouse building located at, 925 Cornell Avenue, Lovelock, Nevada. Any exceptions to or deletions from this practice are described in the Limitations and Exceptions of Assessment section of this report. This assessment has revealed evidence of one (1) *recognized environmental condition* in connection the Property, which is identified as:

- Properties in Northern Nevada constructed during the early to mid-1900s were typically heated with heating oil stored in an underground storage tank (UST). The historic hotels and residential buildings that existed on the Property on and off from

1907 to 1954 have a high possibility of containing heating oil USTs due to the age of the Property. Little to no documentation exists regarding the use and removal of heating oil or fuel USTs in the area prior to 1985. Converse considers the potential for historic heating oil tanks at the Property a REC.

Converse recommends conducting a geophysical assessment to evaluate for the presence or former presence of underground storage tanks. If subsurface anomalies are discovered, a limited Phase II Environmental Site Assessment may be warranted to assess any anomalies identified.

No significant data gaps were identified that affect the ability of the Environmental Professional (EP) to identify RECs.

There are no unusual circumstances where greater certainty is required regarding RECs.

9.0 Deviations

No deviation(s) from the ASTM Standard Practice were encountered during this assessment.

10.0 Additional Non-Scope Services

There are environmental issues outside the scope of the ASTM E1527-13 that can be assessed in connection with a commercial real estate transaction. These are dealt with as non-scope considerations since they do not typically present a Superfund Liability. The specific level of inquiry (if any) is defined in the Proposal which contains a Scope of Work. These non-scope services are very client specific and not covered by the ASTM standard. They are frequently related to the business environmental risk which is defined in the standard as “risk which can have a material environmental or environmentally-driven impact on the business associated with the current or planned use of a parcel of commercial real estate.

Non-scope items were not addressed in this report.



11.0 Signature of Environmental Professional

I declare that, to the best of my professional knowledge and belief, I meet the definition of *Environmental Professional* as defined in §312.10 of 40 CFR 312.

I have the specific qualifications based on education, training and experience to assess a *property* of the nature, history, and setting of the *subject property*. I have developed and performed the all appropriate inquiries in conformance with the standard and practices set forth in 40 CFR Part 312.



Philip Childers, CEM
Senior Environmental Manager
Nevada CEM 1952

This Phase I ESA was completed [by or under the supervision] of the above Environmental Professional. A complete list of preparers, and their responsibilities for this assessment, is provided in the following section (Section 13.0, List of Preparers).

Nevada Certified Environmental Manager Jurat

I hereby certify that I am responsible for the services described in this document and for the preparation of this document. The services described in this document have been provided in a manner consistent with the current standards of the profession and to the best of my knowledge comply with all Federal, State, and local statutes, regulations, and ordinances.

12.0 List of Preparers

Philip S. Childers, CEM

Senior Environmental Manager

B.S., Environmental Studies (Cum Laude), University of Las Vegas.
Nevada Certified Environmental Manager
Nevada Licensed Asbestos Consultant
Nevada Certified Lead Based Paint Risk Assessor
California Licensed Asbestos Consultant
New York Asbestos Inspector, Project Designer and Project Monitor
Oklahoma Asbestos Inspector and Project Designer
Oklahoma Lead Based Paint Risk Assessor
Certified Safeland/Safegulf Instructor

Mr. Childers has been working in environmental consulting since 2003. He has conducted Phase I Environmental Site Assessments (ESA's), Phase II ESA's and supervised remediation and hazardous building material abatement projects on commercial and industrial properties in the States of Nevada, California, Illinois, Oklahoma and New York. In addition, he has completed Hazardous Building Materials Surveys (HBMS) for municipal clients and has conducted a large scale (4,000+ sample) asbestos survey for a NV energy sector client to facilitate client goals of strategic demolition and component removal. Philip has recently returned to Converse Consultants to lead the Reno office as Office Manager at this exciting time of growth in the Reno-Carson area.

Principal area of responsibility for this ESA report: Quality Assurance/Quality Control and Technical Review.

Connor Welsh

Environmental Project Manager/Environmental Scientist

B.S., Environmental Science, University of West Georgia, 2013
Nevada Licensed Asbestos Consultant

Mr. Welsh is currently responsible for the project management operations of the Reno, Nevada office. Mr. Welsh has over 6 years of experience with Phase I and II ESAs, asbestos surveys, lead-based paint surveys, abatement monitoring, as well as hazardous material audits, soil and groundwater remediation, regulator consulting, and business development. Current duties at Converse include project management, business development and client maintenance, conducting/managing ESAs.

Principal area of responsibility for this ESA report: Project Management, Report Generation, and Historical Research.



Baltazar Pulido

Environmental Technician/Environmental Scientist

B.S., Environmental Science, University of Nevada, Reno, 2017

NV Asbestos Inspector Trainee

CA Asbestos Contractor Supervisor

Mr. Pulido is responsible for field investigations, data collection, report compiling, and data entry operations at the Reno, Nevada Converse office. Mr. Pulido has approximately 1-year experience conducting Phase I ESA inspections, asbestos surveys, lead-based paint surveys, and abatement monitoring for private residences, school districts, and commercial facilities. Mr. Pulido has two years' experience working in the field taking samples and working in a naturalist educator role.

Principal area of responsibility for this ESA report: Historical Research, Report Generation, Property Reconnaissance, Regulatory Agency Interaction.



13.0 References

ASTM International, 2013, Standard Practice for Environmental Site Assessments: Phase I Environmental Site Assessment Process E-1527-13

ERIS Radius Map Report, January 2020

ERIS Sanborn Map Report, January 2020

ERIS Historical Topo Map Report, December 2019

ERIS Historical Aerial Photos, December 2019

ERIS City Directory Report, January 2020

Lovelock Volunteer Fire Department, Request for Records, January 2020

Pershing County Building Development, Request for Records, January 2020

Websites

- Google Earth, www.google.com/earth/
- Pershing County Assessment Records,

http://www.pershingcounty.net/government/assessor/property_records_info.php

- Nevada Hydrology Data, <http://webgis.water.nv.gov/Html5Viewer/>
- United States Department of Transportation, Pipeline and Hazardous Material Safety Administration (PHMSA), Pipeline Location Website (<https://www.npms.phmsa.dot.gov/default.htm>)

All additional referenced sources are appended to this report.



Site Plans

Appendix A

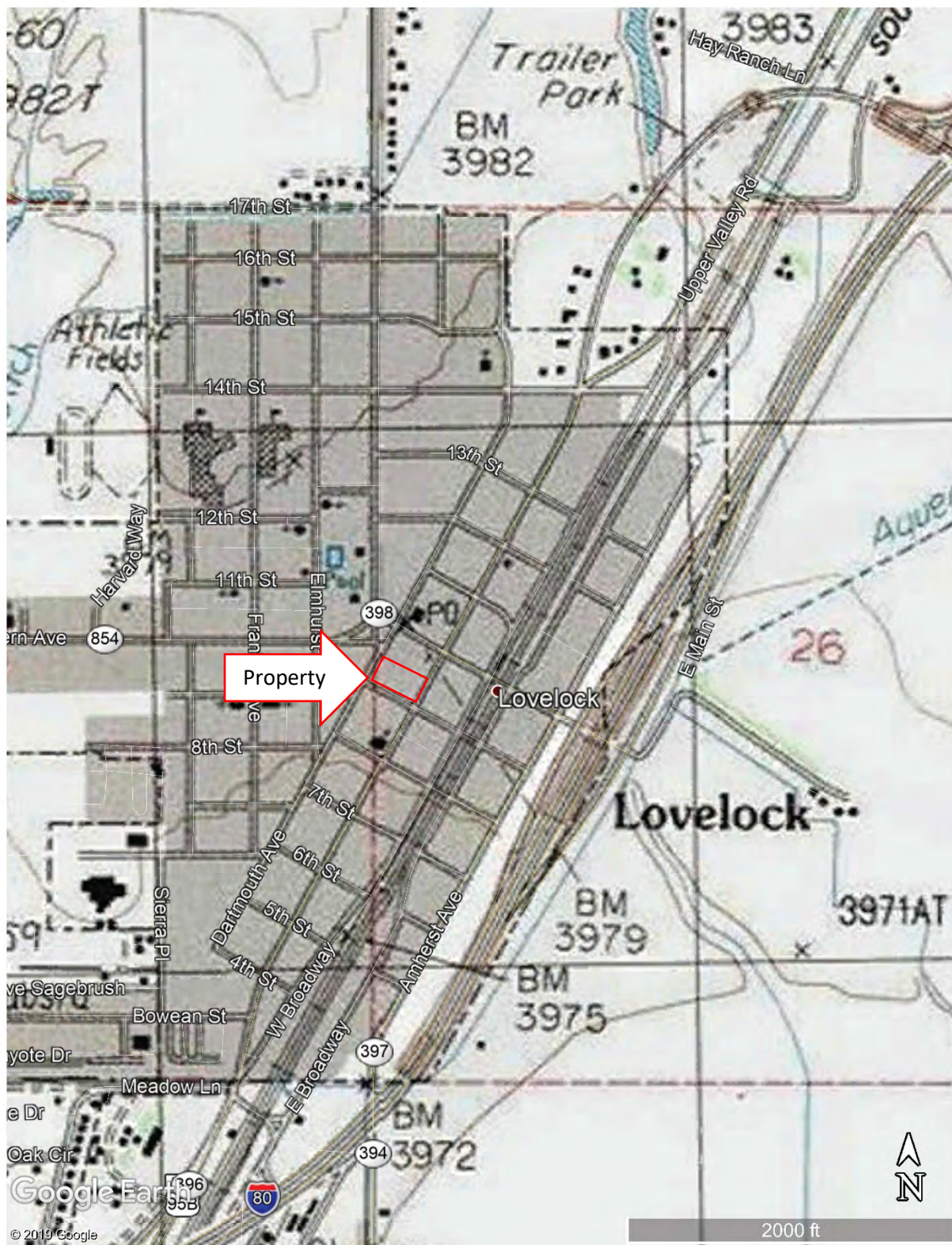


FIGURE 1
Site Location Map
 SOURCE: Google Earth
 Lovelock, Nevada
 SCALE: as shown



Converse Consultants
 Geotechnical Engineering
 Environmental & Groundwater Science
 Inspection & Testing Services

WAREHOUSE BUILDING
 925 Cornell Avenue & 950 Dartmouth
 Avenue,
 Lovelock, NV
 Converse Project Number 19-23216-01



FIGURE 2
Site Location Map
 SOURCE: Google Earth
 Lovelock, Nevada
 SCALE: As Shown



Converse Consultants

Geotechnical Engineering
 Environmental & Groundwater Science
 Inspection & Testing Services

WAREHOUSE BUILDING
925 Cornell Avenue & 950 Dartmouth Avenue,
Lovelock, Nevada
Converse Project Number 19-23216-01

**Pertinent Property
Photographs**

Appendix B

WAREHOUSE BUILDING
925 CORNELL AVENUE & 950 DARTMOUTH AVENUE
Lovelock, Nevada
Converse Project Number 19-23216-01



Photograph 1: View of the Property warehouse building, facing south.



Photograph 2: View of the Property warehouse building, facing west with pad-mounted transformer.

WAREHOUSE BUILDING
925 CORNELL AVENUE & 950 DARTMOUTH AVENUE
Lovelock, Nevada
Converse Project Number 19-23216-01



Photograph 3: View of the Property warehouse loading doors.



Photograph 4: View of the Property warehouse building, facing north.

WAREHOUSE BUILDING
925 CORNELL AVENUE & 950 DARTMOUTH AVENUE
Lovelock, Nevada
Converse Project Number 19-23216-01



Photograph 5: View of the Property warehouse building, facing east.



Photograph 6: View of western portion of the Property.

WAREHOUSE BUILDING
925 CORNELL AVENUE & 950 DARTMOUTH AVENUE
Lovelock, Nevada
Converse Project Number 19-23216-01



Photograph 7: View of the warehouse building interior.



Photograph 8: View of northwestern portion of the warehouse building.

WAREHOUSE BUILDING
925 CORNELL AVENUE & 950 DARTMOUTH AVENUE
Lovelock, Nevada
Converse Project Number 19-23216-01



Photograph 9: View of estate sale items in warehouse storage area.



Photograph 10: View of residential unit in warehouse building.

WAREHOUSE BUILDING
925 CORNELL AVENUE & 950 DARTMOUTH AVENUE
Lovelock, Nevada
Converse Project Number 19-23216-01



Photograph 11: View of restroom with floor drain inside the warehouse building.



Photograph 12: View of second residential unit inside warehouse building.

WAREHOUSE BUILDING
925 CORNELL AVENUE & 950 DARTMOUTH AVENUE
Lovelock, Nevada
Converse Project Number 19-23216-01



Photograph 13: View of household cleaning materials located in laundry room of the warehouse building.



Photograph 14: View of living den in warehouse building.

WAREHOUSE BUILDING
925 CORNELL AVENUE & 950 DARTMOUTH AVENUE
Lovelock, Nevada
Converse Project Number 19-23216-01



Photograph 15: View of the southern adjoining property, Pershing County Sheriff's Department.



Photograph 16: View of the western adjoining property Safeway.

WAREHOUSE BUILDING
925 CORNELL AVENUE & 950 DARTMOUTH AVENUE
Lovelock, Nevada
Converse Project Number 19-23216-01



Photograph 17: View of the northwestern adjoining property, Lovelock Valley Business Plaza.



Photograph 18: View of the northeastern adjoining property, Cowpoke Café.

WAREHOUSE BUILDING
925 CORNELL AVENUE & 950 DARTMOUTH AVENUE
Lovelock, Nevada
Converse Project Number 19-23216-01



Photograph 19: View of the eastern adjoining property, Nevada Attitude Real Estate.



Photograph 20: View of the eastern adjoining property, Wells Fargo Bank.

Historical Information

Appendix C



HISTORICAL AERIALS

Project Property: Lovelock Main Street
Lovelock Main Street
Lovelock NV 89419

Requested By: Converse Consultants

Order No: 20191125262

Data Completed: December 02,2019

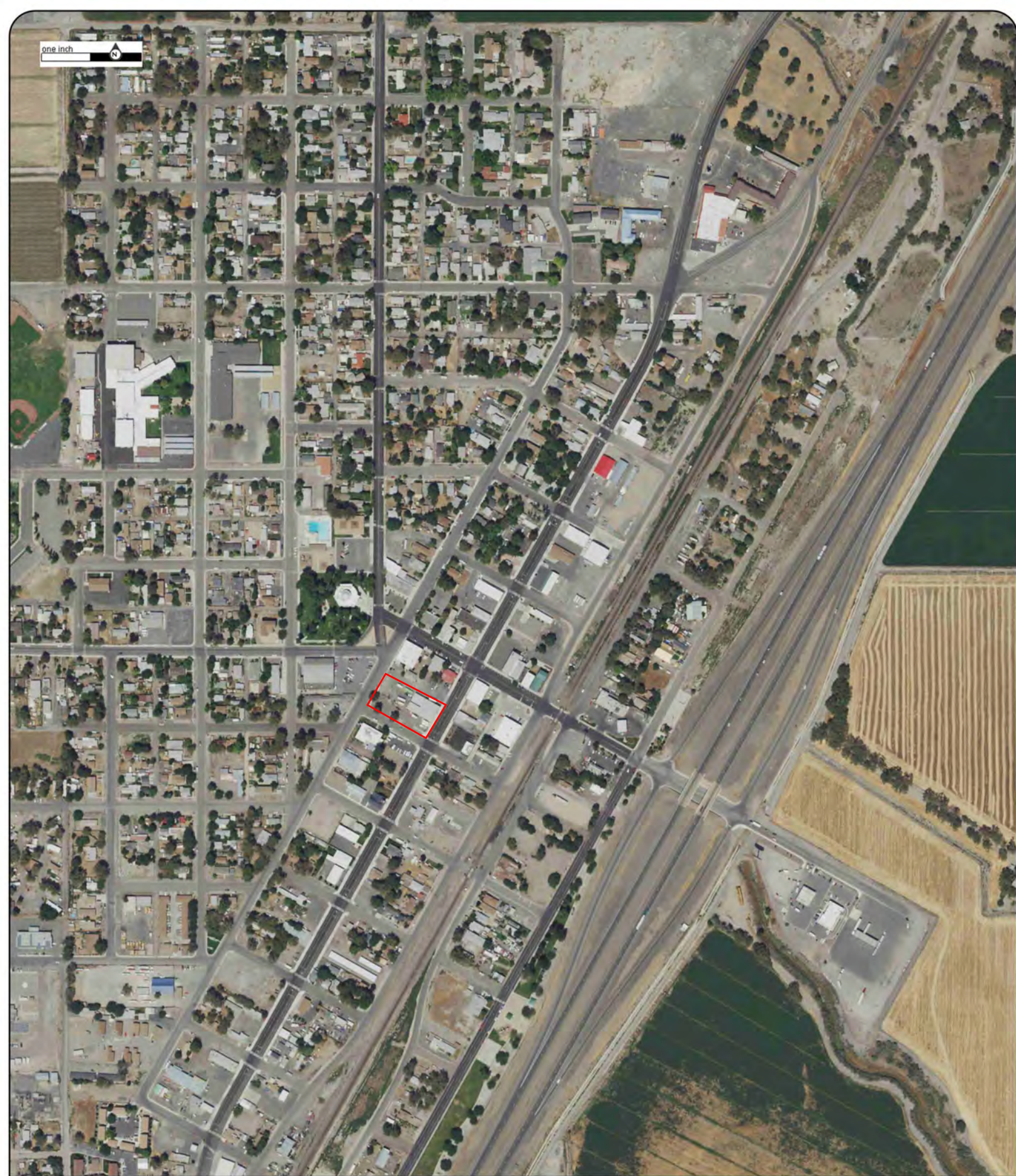
Date	Source	Source Scale	Comments
2017	National Agriculture Information Program	1" to 500'	
2015	National Agriculture Information Program	1" to 500'	
2013	National Agriculture Information Program	1" to 500'	
2010	National Agriculture Information Program	1" to 500'	
2006	National Agriculture Information Program	1" to 500'	
1994	US Geological Survey	1" to 500'	
1980	National High Altitude Photography	1" to 500'	
1975	US Geological Survey	1" to 500'	
1954	US Geological Survey	1" to 500'	

Environmental Risk Information Services

A division of Glacier Media Inc.

1.866.517.5204 | info@erisinfo.com | erisinfo.com

one inch




Year:2017
Source:NAIP
Scale:1" to 500'
Comment:

Address:Lovelock Main Street,Lovelock,NV
Approx Center:40.18008054/-118.47403452

Order No:20191125262



one inch



Year:2015

Address:Lovelock Main Street,Lovelock,NV

Order No:20191125262

Source:NAIP


Approx Center:40.18008054/-118.47403452

Scale:1" to 500'

Comment:



one inch



Year:2013
Source:NAIP
Scale:1" to 500'
Comment:

Address:Lovelock Main Street,Lovelock,NV
Approx Center:40.18008054/-118.47403452

Order No:20191125262



one inch



Year:2010
Source:NAIP
Scale:1" to 500'
Comment:

Address:Lovelock Main Street,Lovelock,NV
Approx Center:40.18008054/-118.47403452

Order No:20191125262



one inch



Year:2006

Address:Lovelock Main Street,Lovelock,NV

Order No:20191125262

Source:NAIP

Approx Center:40.18008054/-118.47403452

Scale:1" to 500'

Comment:



one inch



Year:1994
Source:USGS
Scale:1" to 500'
Comment:

Address:Lovelock Main Street,Lovelock,NV
Approx Center:40.18008054/-118.47403452

Order No:20191125262

ERIS
ENVIRONMENTAL RISK INFORMATION SERVICES



one inch



Year:1980
Source:NHAP
Scale:1" to 500'
Comment:

Address:Lovelock Main Street,Lovelock,NV
Approx Center:40.18008054/-118.47403452

Order No:20191125262

ERIS
ENVIRONMENTAL RISK INFORMATION SERVICES



one inch



Year:1975
Source:USGS
Scale:1" to 500'
Comment:

Address:Lovelock Main Street,Lovelock,NV
Approx Center:40.18008054/-118.47403452

Order No:20191125262

ERIS
ENVIRONMENTAL RISK INFORMATION SERVICES



one inch



Year:1954
Source:USGS
Scale:1" to 500'
Comment:

Address:Lovelock Main Street,Lovelock,NV
Approx Center:40.18008054/-118.47403452

Order No:20191125262





FIRE INSURANCE MAPS

Project Property: Windmill Site
950 dartmouth ave lovelo
Lovelock NV 89419

Project No: 19-23217-01

Requested By: Converse Consultants

Order No: 20200114159

Date Completed: January 15, 2020

Listed below, please find the results of our search for historic fire insurance maps from our in-house collection, performed in conjunction with your ERIS report.

Date	City	State	Volume	Sheet Number(s)
1952	Lovelock	Nevada		1, 2, 4, 5, 6
1943	Lovelock	Nevada		1, 2, 4, 5, 6
1923	Lovelock	Nevada		1, 2, 4, 5, 6
1914	Lovelock	Nevada		1, 2, 3, 4
1907	Lovelock	Nevada		1, 2, 3
1904	Lovelock	Nevada		1, 2

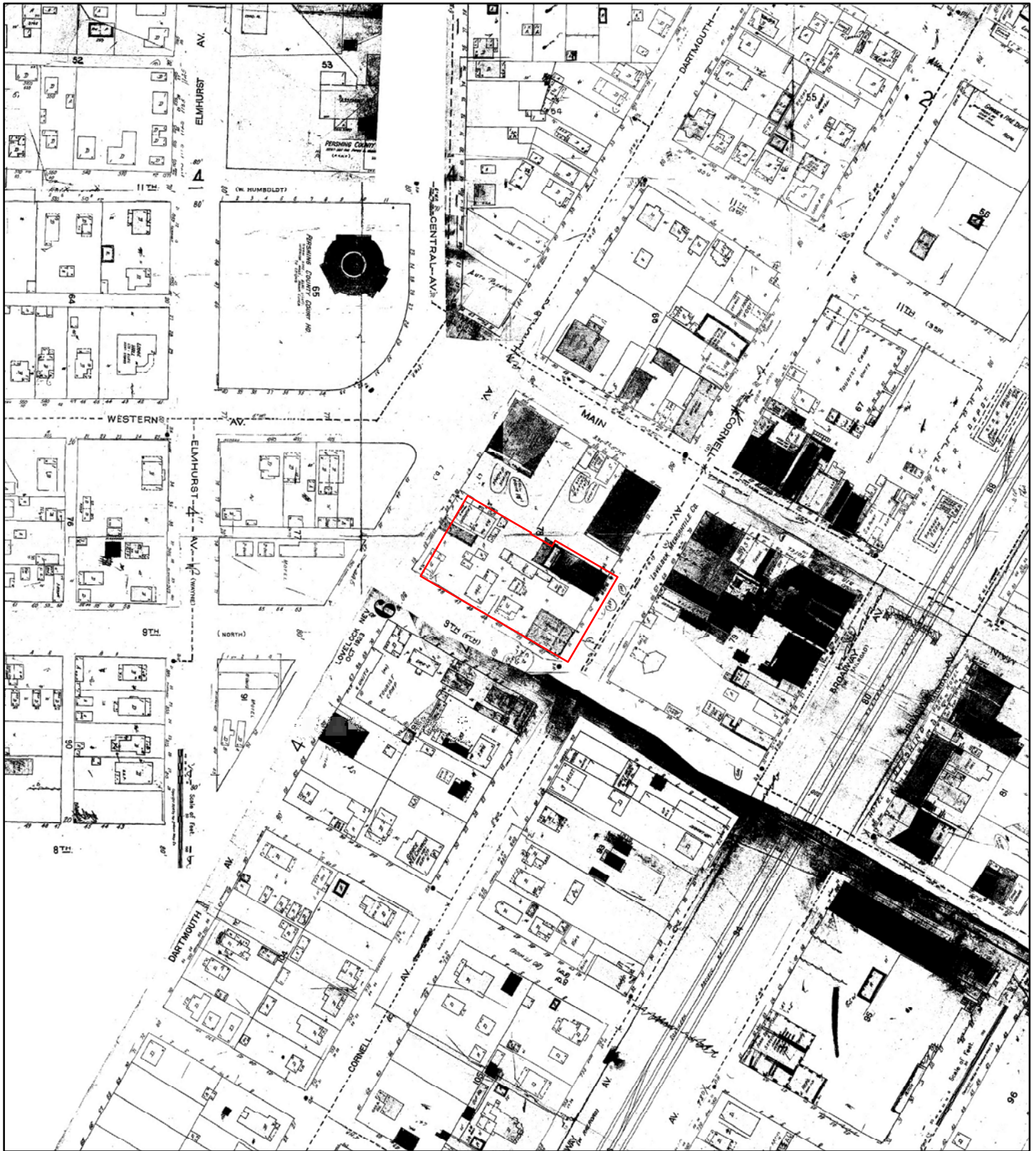
Individual Fire Insurance Maps for the subject property and/or adjacent sites are included with the ERIS environmental database report to be used for research purposes only and cannot be resold for any other commercial uses other than for use in a Phase I environmental assessment.

Environmental Risk Information Services

A division of Glacier Media Inc.

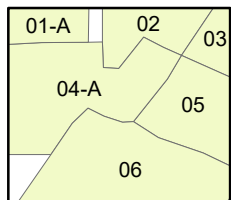
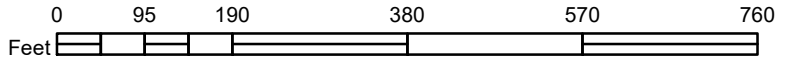
1.866.517.5204 | info@erisinfo.com | erisinfo.com

Fire Insurance Map



1952

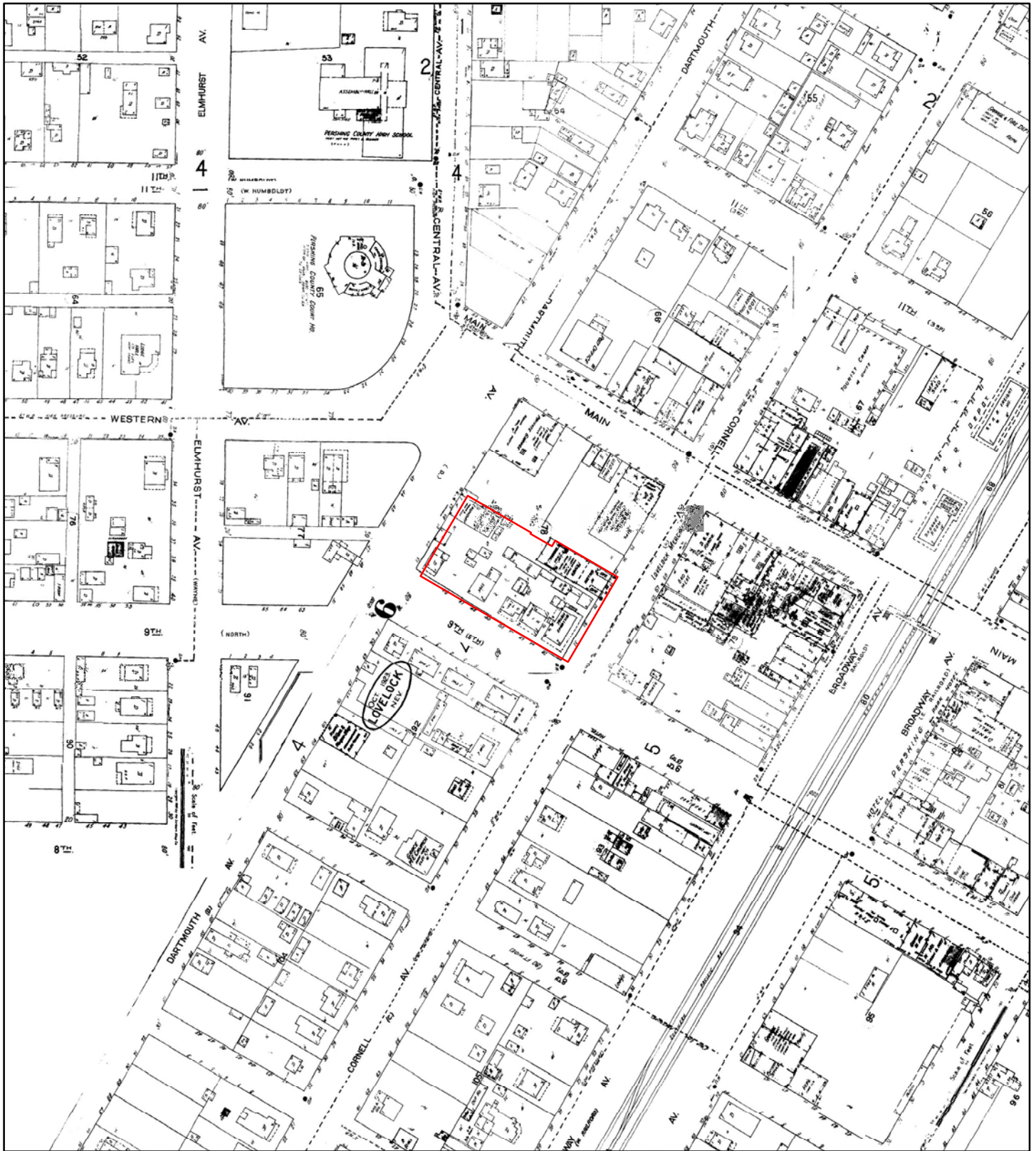
Address: 950 dartmouth ave levelo Lovelock NV 89419



Map sheet(s):
Volume NA:1,2,4,5,6;

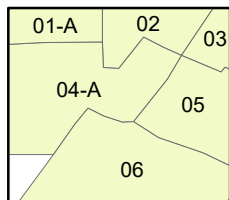
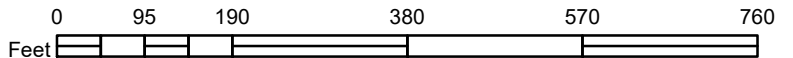
Order Number 20200114159

Fire Insurance Map



1943

Address: 950 dartmouth ave levelo Lovelock NV 89419

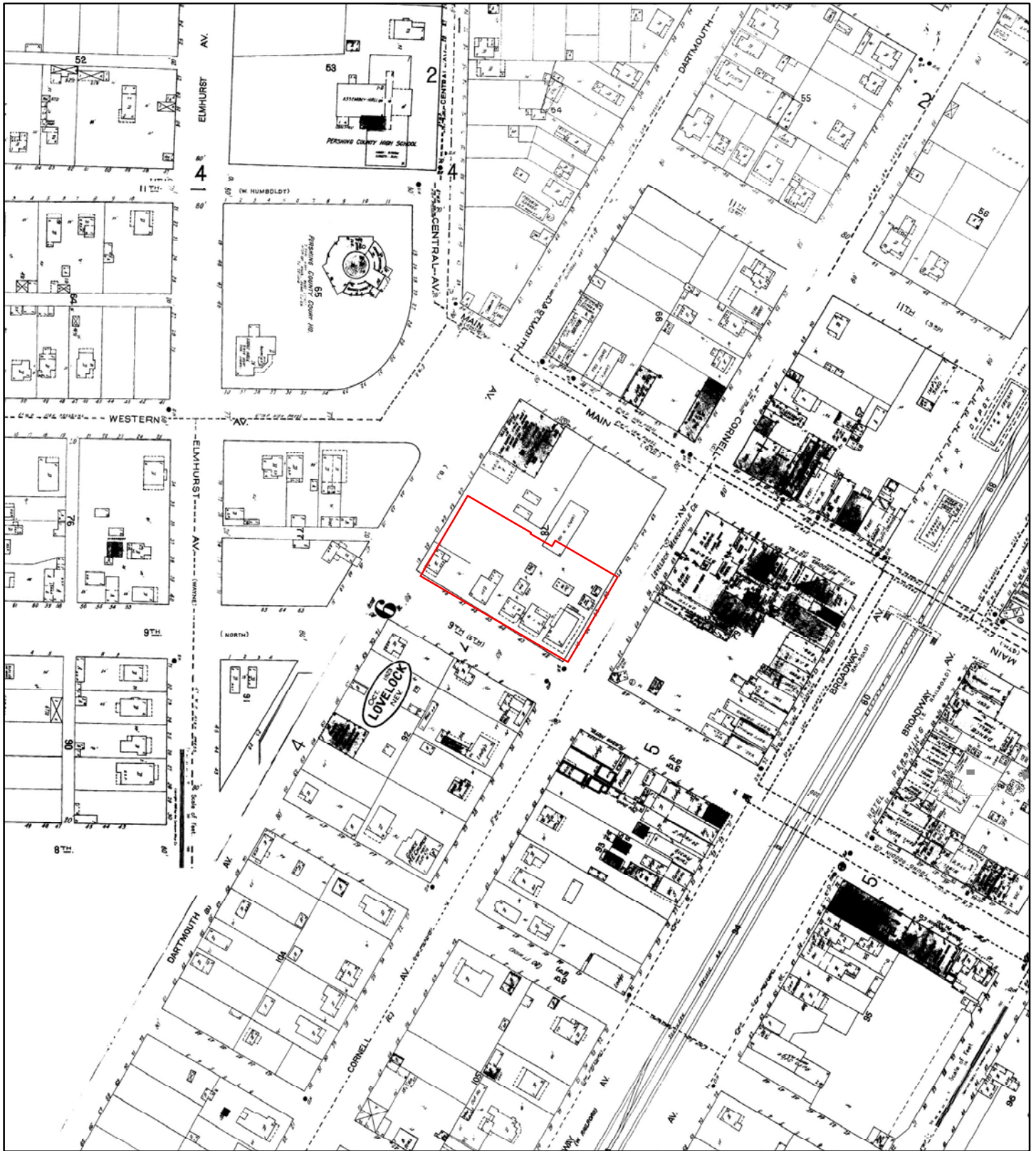


Map sheet(s):
Volume NA:1,2,4,5,6;

Order Number 20200114159

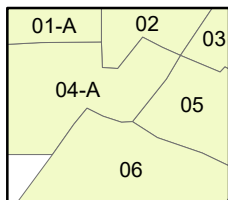
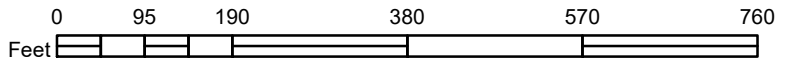


Fire Insurance Map



1923

Address: 950 dartmouth ave lovelo Lovelock NV 89419



Map sheet(s):
Volume NA:1,2,4,5,6;

Order Number 20200114159

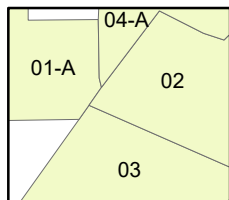
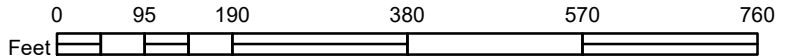


Fire Insurance Map



1914

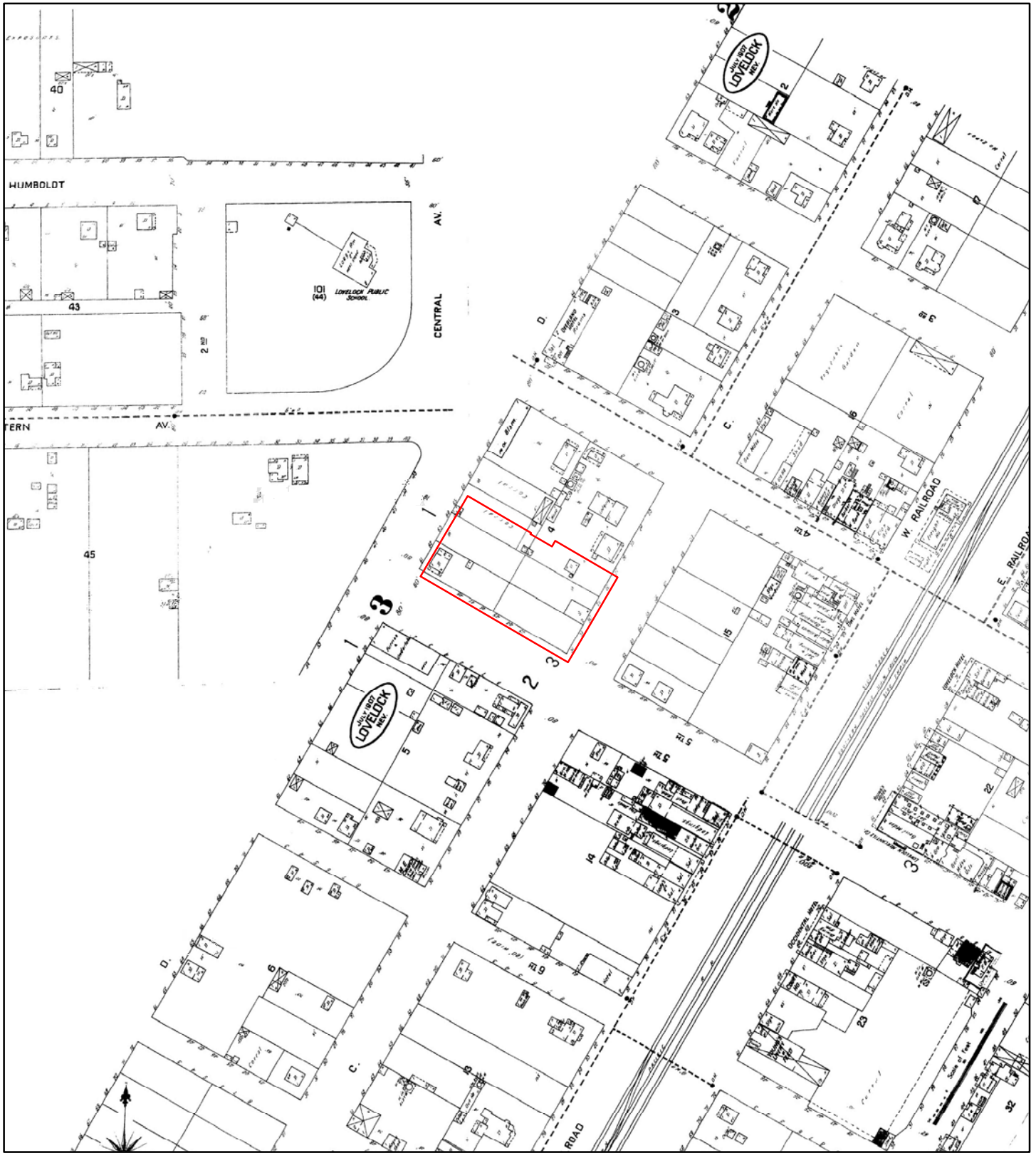
Address: 950 dartmouth ave lovelo Lovelock NV 89419



Map sheet(s):
Volume NA:1,2,3,4;

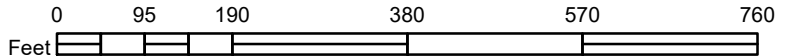
Order Number 20200114159

Fire Insurance Map

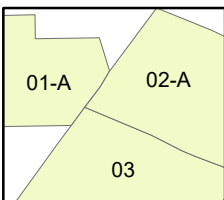


1907

Address: 950 dartmouth ave lovelo Lovelock NV 89419

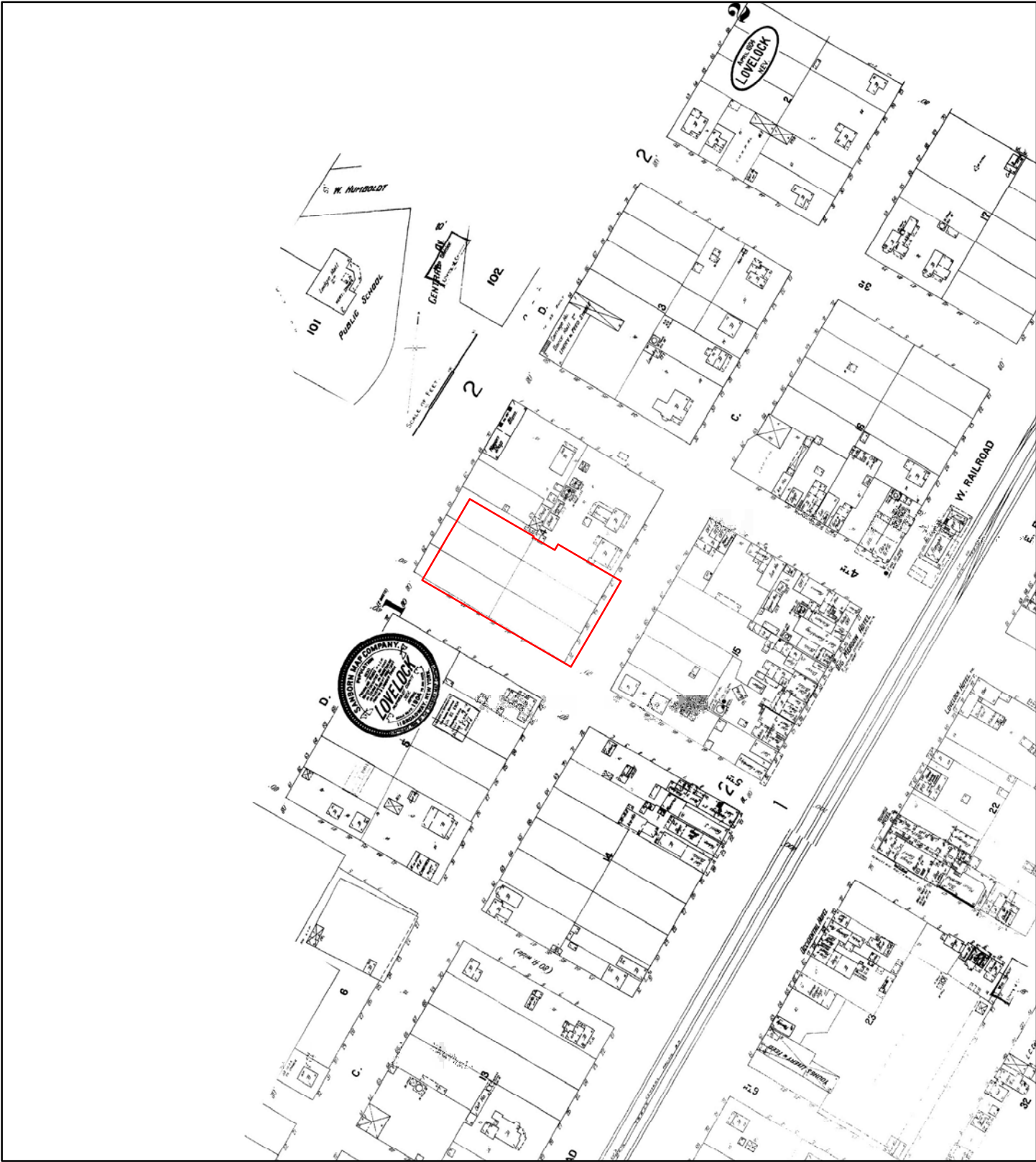


Order Number 20200114159




Map sheet(s):
Volume NA:1,2,3;

Fire Insurance Map

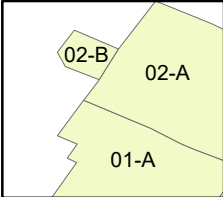


1904

Address: 950 dartmouth ave levelo Lovelock NV 89419



Order Number 20200114159



Map sheet(s):
Volume NA:1,2;





TOPOGRAPHIC MAPS

Project Property: Lovelock Main Street
Lovelock Main Street
Lovelock NV 89419

Project No: 19-23216-01

Requested By: Converse Consultants

Order No: 20191125262

Date Completed: November 26, 2019

We have searched USGS collections of current topographic maps and historical topographic maps for the project property. Below is a list of maps found for the project property and adjacent area. Maps are from 7.5 and 15 minute topographic map series, if available.

Year	Map Series
2014	7.5
1987	7.5
1956	15

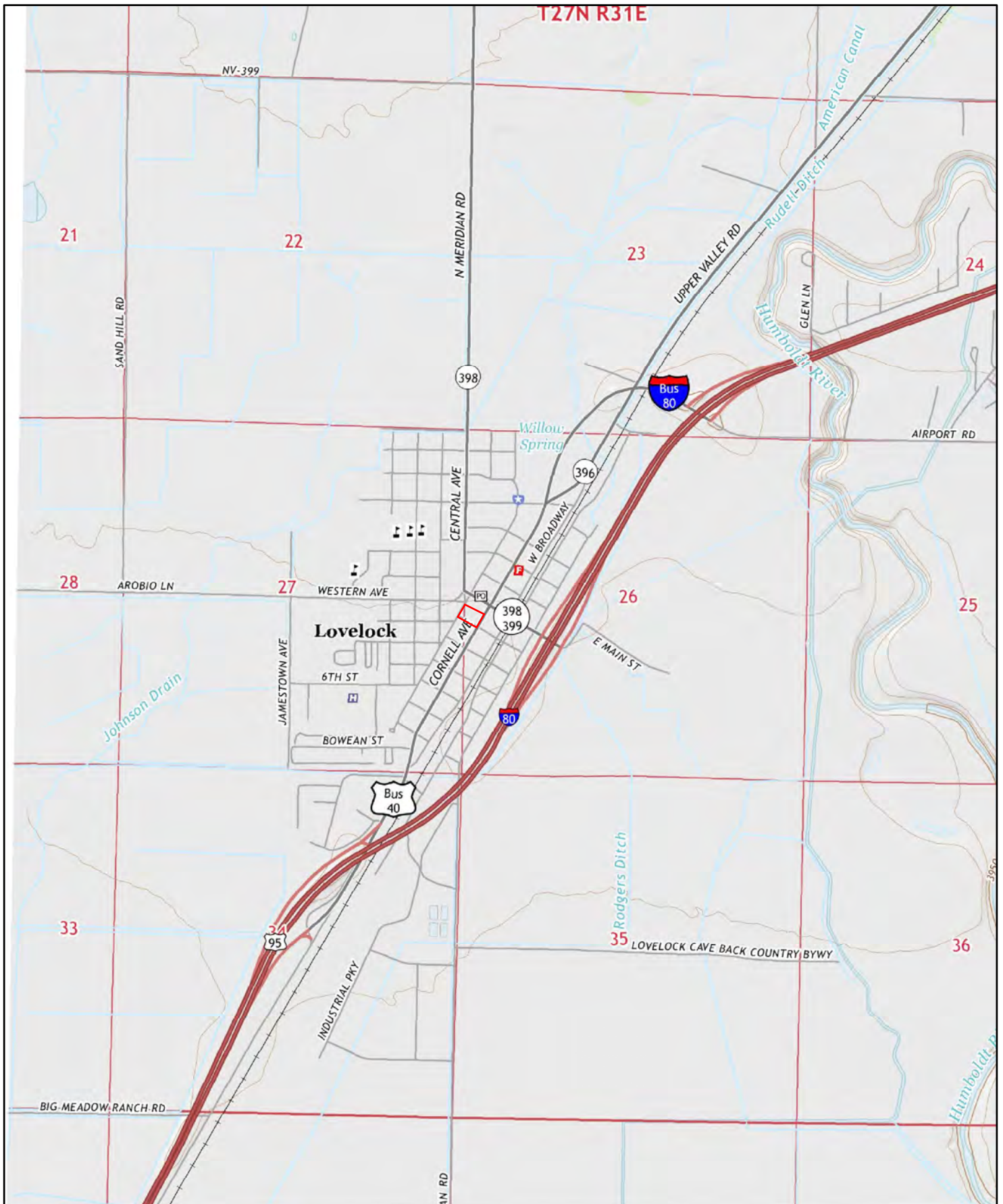
Topographic Maps included in this report are produced by the USGS and are to be used for research purposes including a phase I report. Maps are not to be resold as commercial property.

No warranty of Accuracy or Liability for ERIS: The information contained in this report has been produced by ERIS Information Inc.(in the US) and ERIS Information Limited Partnership (in Canada), both doing business as 'ERIS', using Topographic Maps produced by the USGS. This maps contained herein does not purport to be and does not constitute a guarantee of the accuracy of the information contained herein. Although ERIS has endeavored to present you with information that is accurate, ERIS disclaims, any and all liability for any errors, omissions, or inaccuracies in such information and data, whether attributable to inadvertence, negligence or otherwise, and for any consequences arising therefrom. Liability on the part of ERIS is limited to the monetary value paid for this report.

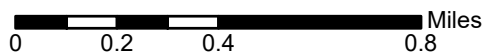
Environmental Risk Information Services

A division of Glacier Media Inc.

1.866.517.5204 | info@erisinfo.com | erisinfo.com



2014

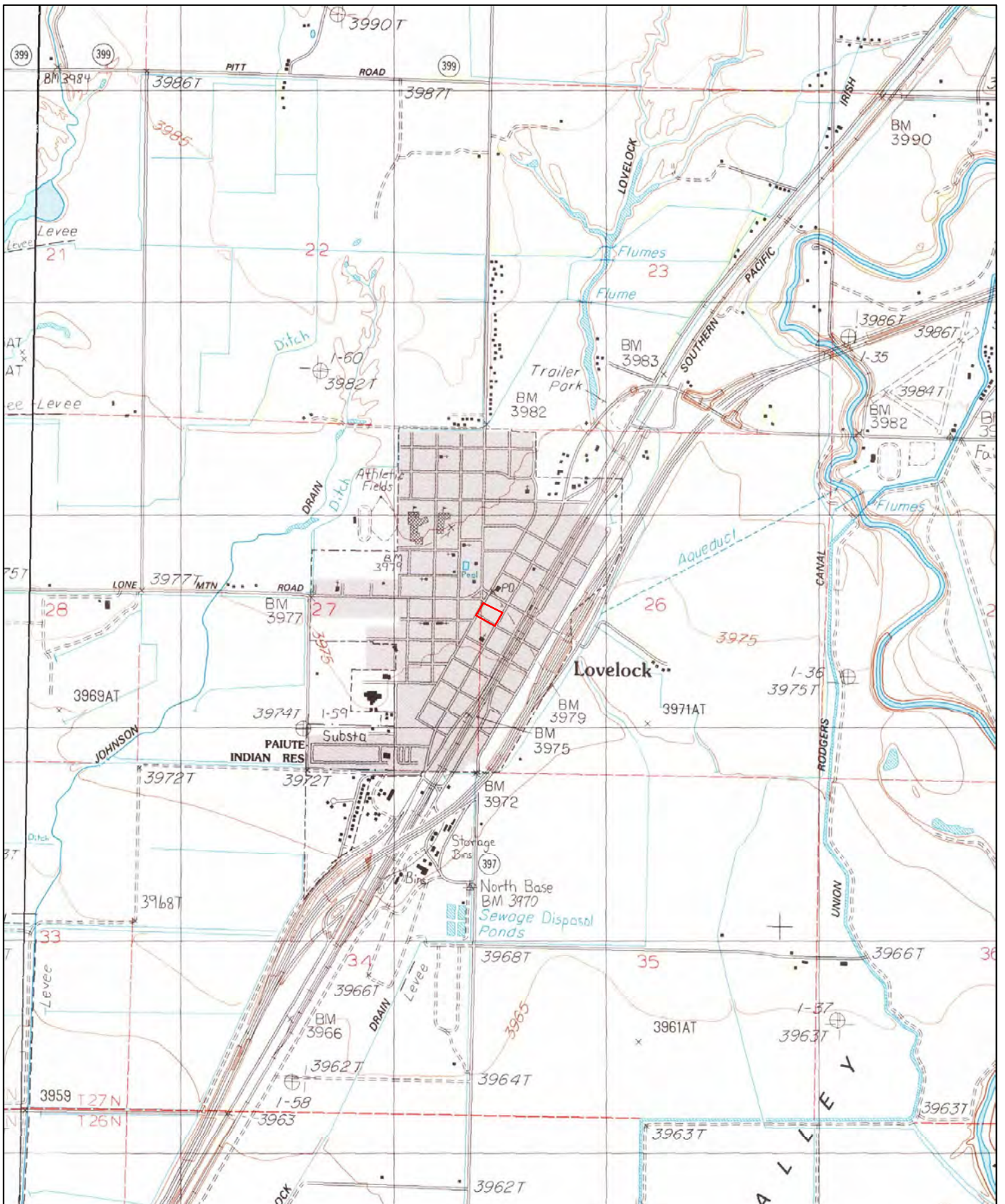


Order No. 20191125262

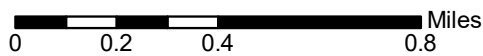
Quadrangle(s): Lovelock, NV

Source: USGS 7.5 Minute Topographic Map





1987

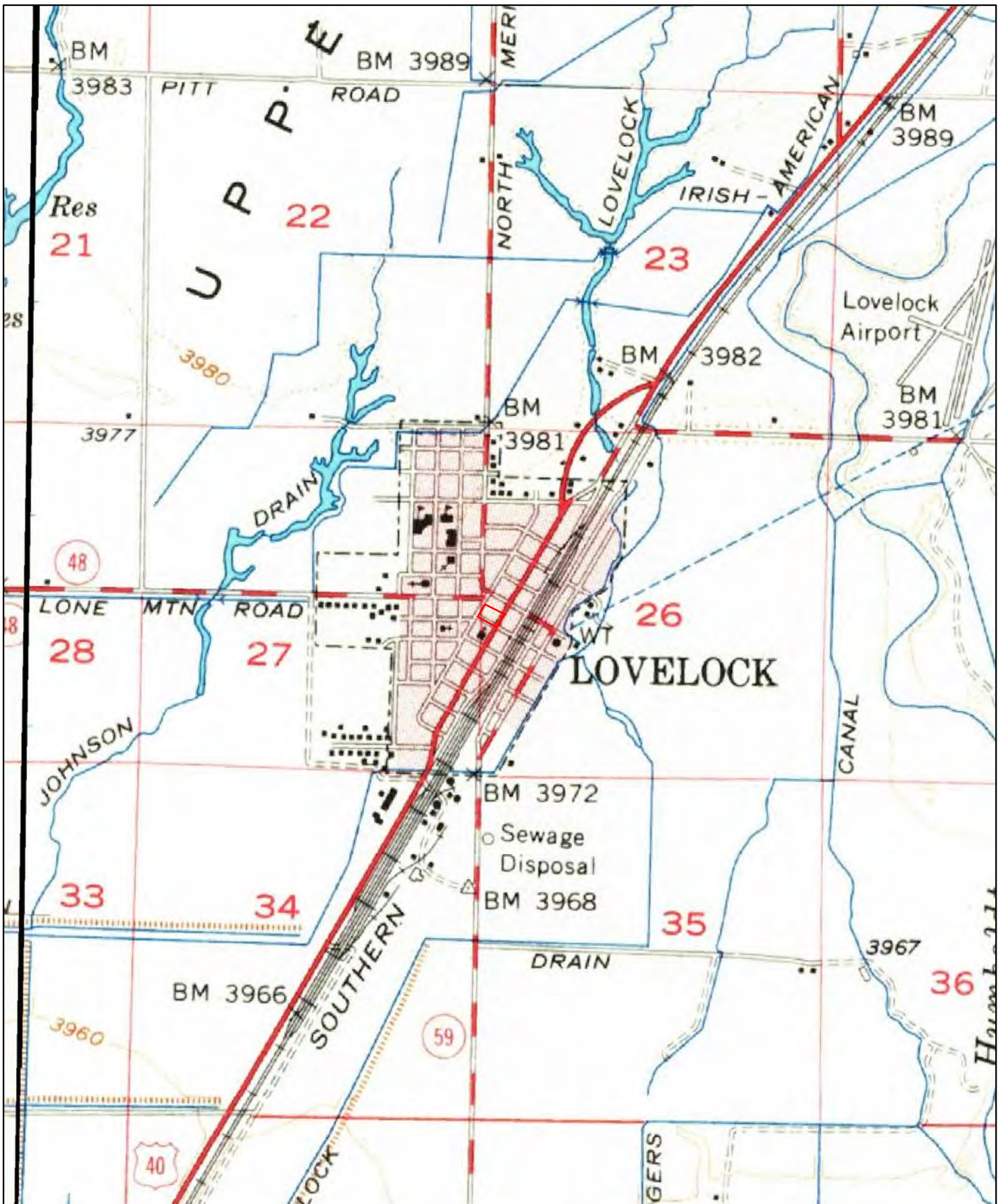


Order No. 20191125262

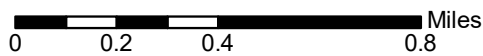
Quadrangle(s): Lovelock, NV

Source: USGS 7.5 Minute Topographic Map





1956



Order No. 20191125262

Quadrangle(s): Lovelock, NV

Source: USGS 15 Minute Topographic Map



ERIS
ENVIRONMENTAL RISK INFORMATION SERVICES



CITY
DIRECTORY

Project Property: *Windmill Site
950 dartmouth ave lovelo
Lovelock, NV 89419*

Project No: *19-23217-01*

Requested By: *Converse Consultants*

Order No: *20200114159*

Date Completed: *January 17, 2020*

January 17, 2020
RE: CITY DIRECTORY RESEARCH
Windmill Site
950 dartmouth ave Lovelo Lovelock, NV

Thank you for contacting ERIS for an City Directory Search for the site described above. Our staff has conducted a reverse listing City Directory search to determine prior occupants of the subject site and adjacent properties. We have provided the nearest addresses(s) when adjacent addresses are not listed. If we have searched a range of addresses, all addresses in that range found in the Directory are included.

Note: Reverse Listing Directories generally are focused on more highly developed areas. Newly developed areas may be covered in the more recent years, but the older directories will tend to cover only the "central" parts of the city. To complete the search, we have either utilized the ACPL, Library of Congress, State Archives, and/or a regional library or history center as well as multiple digitized directories. These do not claim to be a complete collection of all reverse listing city directories produced.

ERIS has made every effort to provide accurate and complete information but shall not be held liable for missing, incomplete or inaccurate information. To complete this search we used the general range(s) below to search for relevant findings. If you believe there are additional addresses or streets that require searching please contact us at 866-517-5204.

Search Criteria:

850-1000 of Dartmouth Ave
850-1000 of Cornell Ave
200-500 of 9th St

Search Results Summary

Date	Source	Comment
2018	DIGITAL BUSINESS DIRECTORY	
2014	DIGITAL BUSINESS DIRECTORY	
2009	DIGITAL BUSINESS DIRECTORY	
2005	DIGITAL BUSINESS DIRECTORY	
2002	DIGITAL BUSINESS DIRECTORY	
1998	DIGITAL BUSINESS DIRECTORY	

Environmental Risk Information Services

A division of Glacier Media Inc.

1.866.517.5204 | info@erisinfo.com | erisinfo.com

395 PERSHING COUNTY SHERIFF...*Sheriff*

920 WELLS FARGO BANK...*Banks*
920 WELLS FARGO BANK...*Real Estate Loans*
950 NV ATTITUDE REAL ESTATE...*Real Estate*<
995 COWPOKE CAFE...*Restaurants*

850 DESERT METAL PRODUCTS...*Machine Shops*

255 LINCOLN HEATING AIR COND...*Plumbing &*
255 RED HAWK COUNSELING...*Child & Youth Sv*
395 PERSHING COUNTY SHERIFF...*Police Prote*

- 920 **ATM...***Commercial Banking*
- 920 **WELLS FARGO BANK...***Commercial Banking<*
- 920 **WELLS FARGO BANK ATM...***Commercial Bank*
- 940 **HEAD HUNTER SALON...***Beauty Salons*
- 950 **NV ATTITUDE REAL ESTATE...***Offices Of R*
- 995 **COWPOKE CAFE...***Full-service Restaurant*

- 850 **DESERT METAL PRODUCTS...***Machine Shops<*

NO LISTING FOUND FOR THIS YEAR...

NO LISTING FOUND FOR THIS YEAR...

NO LISTING FOUND FOR THIS YEAR...

295 PERSHING COUNTY AMBULANCE SVC...
395 PERSHING COUNTY SHERIFF...

- 920 WELLS FARGO BANK...
- 940 HEAD HUNTER BARBER SHOP...
- 940 UNIQUE NAILS...Beauty Schools<
- 950 NV ATTITUDE REAL ESTATE...

- 850 DESERT METAL PRODUCTS...Machine And Ot
- 885 DESERT HAVEN MOTEL...Motels
- 945 COVERED WAGON MOTEL...Motels

- 295 PERSHING COUNTY AMBULANCE SVC...
- 395 PERSHING COUNTY SHERIFF...

- 915 CALIFORNIA GARAGE TOWING...*Automotive*
- 920 WELLS FARGO BANK...
- 940 HEAD HUNTER BARBER SHOP...
- 940 JEWEL OF THE NAIL...*Beauty Schools*
- 940 UNIQUE NAILS...*Beauty Schools<*
- 940 UNIQUE NAILS...*Beauty Schools<*
- 950 MEGA VIDEO...*Records, Audio Discs, And*
- 950 NV ATTITUDE REAL ESTATE...

- 850 DESERT METAL PRODUCTS...*Machine And Ot*
- 885 DESERT HAVEN MOTEL...*Motels*
- 945 COVERED WAGON MOTEL...*Motels*

- 285 THE PARTY LOUNGE...*Hotels And Motels*
- 285 WINDMILL MOTEL...*Hotels And Motels*
- 395 AMBULANCE (CONTINUED) LOVELOCK...
- 395 LOVELOCK CITY OF AMBULANCE...<
- 395 PERSHING COUNTY OF (CONTINUED) SHER...

- 920 NORWEST BANK NEVADA...
- 940 GOLDSWORTHY INSURANCE AGENCY...
- 940 HEAD HUNTER BARBER SHOP...*Barber Shops*
- 940 NAILS PLUS...*Barber Shops*
- 940 PROCESSING CENTER THE...
- 950 88 CENTS VIDEO STORES OF AMERICA...*Vid*

- 850 DESERT METAL PRODUCTS...*Industrial Mac*
- 885 DESERT HAVEN MOTEL...*Hotels And Motels*
- 885 DESERT HAVEN MOTEL...*Hotels And Motels*
- 945 COVERED WAGON MOTEL...*Hotels And Motel*
- 945 COVERED WAGON MOTEL...*Hotels And Motel*



Property Information

Order Number:	20200114159p
Date Completed:	January 16, 2020
Project Number:	19-23217-01
Project Property:	Windmill Site 950 dartmouth ave lovelo Lovelock NV 89419
Coordinates:	
Latitude:	40.17961966
Longitude:	-118.47564343
UTM Northing:	4448737.47303 Meters
UTM Easting:	374367.823239 Meters
UTM Zone:	UTM Zone 11T
Elevation:	3,979.52 ft
Slope Direction:	S

Topographic Information.....	2
Hydrologic Information.....	4
Geologic Information.....	7
Soil Information.....	9
Wells and Additional Sources.....	12
Summary.....	13
Detail Report.....	16
Radon Information.....	138
Appendix.....	139
Liability Notice.....	141

The ERIS **Physical Setting Report - PSR** provides comprehensive information about the physical setting around a site and includes a complete overview of topography and surface topology, in addition to hydrologic, geologic and soil characteristics. The location and detailed attributes of oil and gas wells, water wells, public water systems and radon are also included for review.

The compilation of both physical characteristics of a site and additional attribute data is useful in assessing the impact of migration of contaminants and subsequent impact on soils and groundwater.

Disclaimer

This Report does not provide a full environmental evaluation for the site or adjacent properties. Please see the terms and disclaimer at the end of the Report for greater detail.

Topographic Information



Current USGS Topo

Quadrangle(s): Lovelock, NV

Source: USGS 7.5 Minute Topographic Map

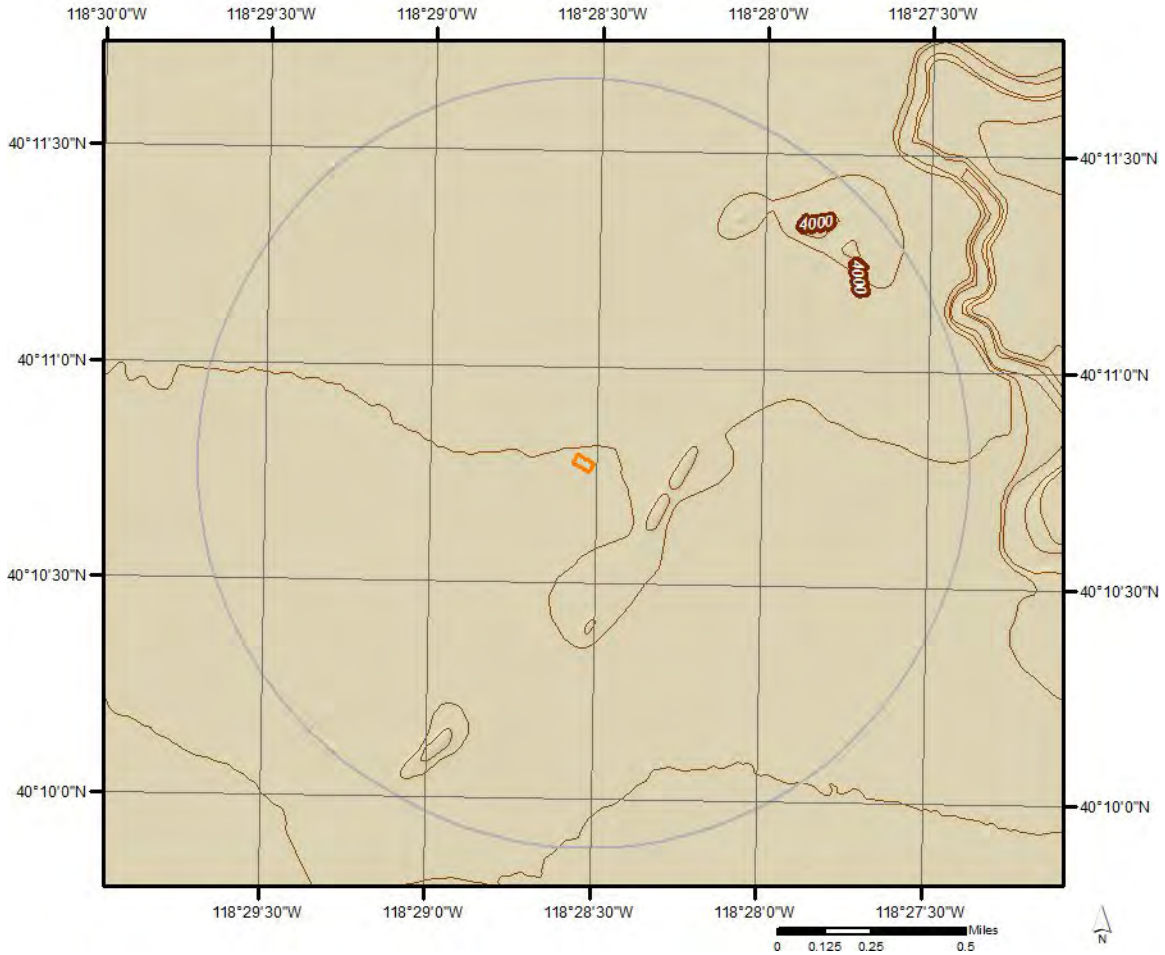


Topographic Information

The previous topographic map(s) are created by seamlessly merging and cutting current USGS topographic data. Below are shaded relief map(s), derived from USGS elevation data to show surrounding topography in further detail.

Topographic information at project property:


Elevation: 3,979.52 ft
Slope Direction: S



Hydrologic Information



Wetland




This map shows wetland existence using data from US Fish & Wildlife. Data coverage is shown to the right. Gray indicates no data available in the area.

- | | |
|---|---|
|  Estuarine and Marine Deepwater |  Freshwater Pond |
|  Estuarine and Marine Wetland |  Lake |
|  Freshwater Emergent Wetland |  Other |
|  Freshwater Forested/Shrub Wetland |  Riverine |




Hydrologic Information



Source: Esri, DigitalGlobe, GeoEye, Earthstar Geographics, CNES/Airbus DS, USDA, USGS, AeroGRID, IGN, and the GIS User Community

Flood Hazard Zones



This map shows FEMA flood hazard zones. FIRM panels are shown to the right, and blank indicates no data is available.

- | | | |
|-----|----|-------------------|
| A | AO | X |
| A99 | V | OPEN WATER |
| AE | VE | NOT POPULATED |
| AH | D | AREA NOT INCLUDED |



Hydrologic Information

The Wetland Type map shows wetland existence overlaid on an aerial imagery. The Flood Hazard Zones map shows FEMA flood hazard zones overlaid on an aerial imagery. Relevant FIRM panels and detailed zone information is provided below.

Available FIRM Panels in area: 32027C2375B(effective:2009-09-25)

Flood Zone X-12


Zone: X
Zone subtype: AREA OF MINIMAL FLOOD HAZARD

Geologic Information



Geologic Units

This maps shows geologic units in the area. Please refer to the report for detailed descriptions.



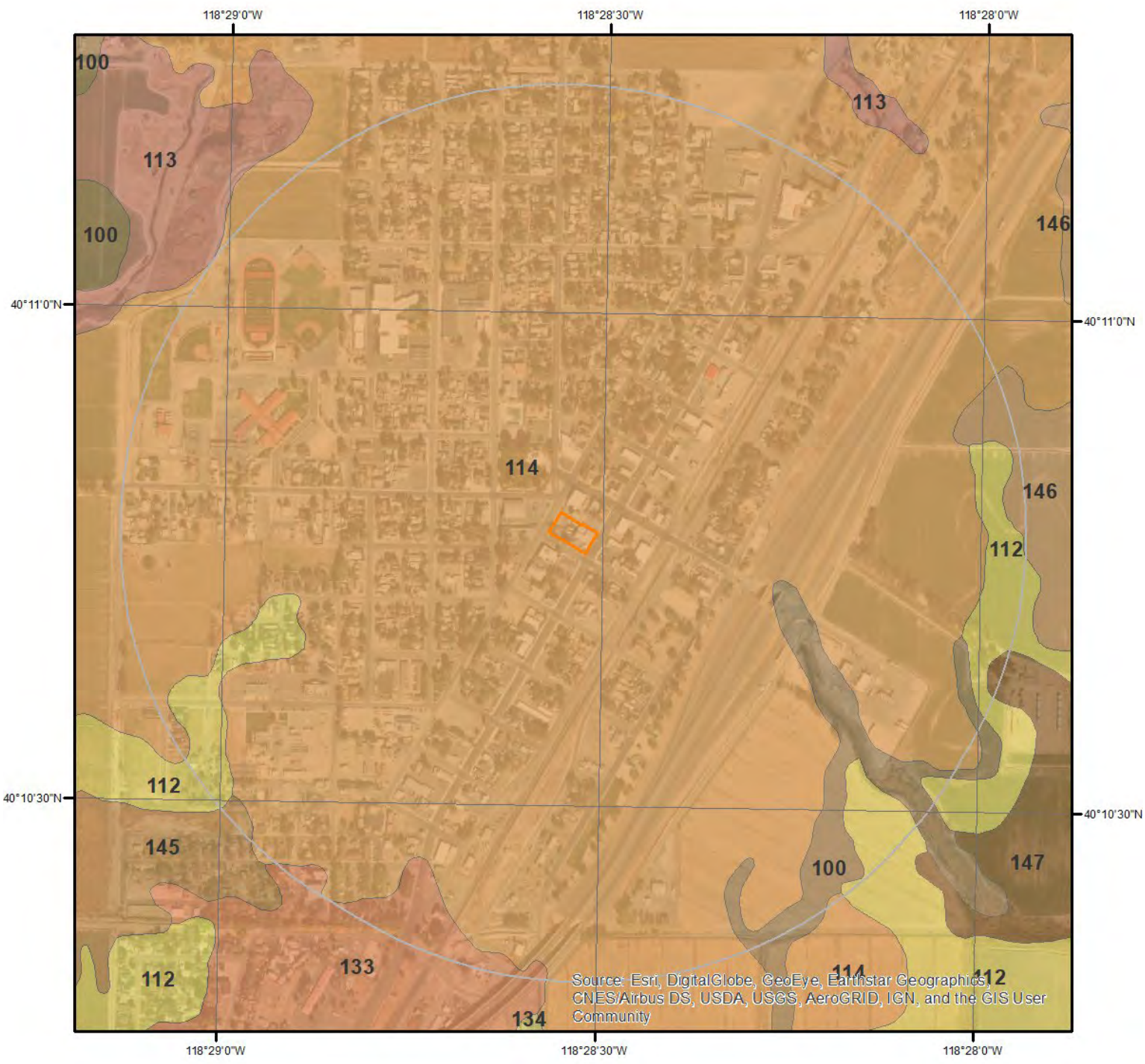
Geologic Information

The previous page shows USGS geology information. Detailed information about each unit is provided below.


Geologic Unit Qp

Unit Name:	Playa, marsh, and alluvial-flat deposits, locally eroded
Unit Age:	Quaternary
Primary Rock Type:	playa
Secondary Rock Type:	alluvium
Unit Description:	PLAYA, MARSH, AND ALLUVIAL-FLAT DEPOSITS, LOCALLY ERODED

Soil Information



SSURGO Soils



This maps shows SSURGO soil units around the target property. Please refer to the report for detailed soil descriptions.



Soil Information

The previous page shows a soil map using SSURGO data from USDA Natural Resources Conservation Service. Detailed information about each unit is provided below.

Map Unit 100 (0.5%)

Map Unit Name:	Armydrain silt loam, 0 to 1 percent slopes
Bedrock Depth - Min:	
Watertable Depth - Annual Min:	122cm
Drainage Class - Dominant:	Poorly drained
Hydrologic Group - Dominant:	C - Soils in this group have moderately high runoff potential when thoroughly wet. Water transmission through the soil is somewhat restricted.
Major components are printed below	
Armydrain(95%)	
horizon H1(0cm to 18cm)	Silt loam
horizon H2(18cm to 48cm)	Clay
horizon H3(48cm to 152cm)	Stratified sand to silt loam

Map Unit 112 (18.94%)

Map Unit Name:	Humboldt silt loam, drained, 0 to 1 percent slopes
Bedrock Depth - Min:	
Watertable Depth - Annual Min:	
Drainage Class - Dominant:	Somewhat poorly drained
Hydrologic Group - Dominant:	C - Soils in this group have moderately high runoff potential when thoroughly wet. Water transmission through the soil is somewhat restricted.
Major components are printed below	
Humboldt(95%)	
horizon H1(0cm to 36cm)	Silt loam
horizon H2(36cm to 97cm)	Stratified silty clay loam to clay
horizon H3(97cm to 152cm)	Stratified silt loam to clay

Map Unit 114 (73.47%)

Map Unit Name:	Humboldt silty clay, drained, 0 to 1 percent slopes
Bedrock Depth - Min:	
Watertable Depth - Annual Min:	
Drainage Class - Dominant:	Somewhat poorly drained
Hydrologic Group - Dominant:	C - Soils in this group have moderately high runoff potential when thoroughly wet. Water transmission through the soil is somewhat restricted.
Major components are printed below	
Humboldt(95%)	
horizon H1(0cm to 36cm)	Silty clay
horizon H2(36cm to 97cm)	Stratified silty clay loam to clay
horizon H3(97cm to 152cm)	Stratified silt loam to clay

Map Unit 133 (2.03%)

Soil Information

Map Unit Name: Placeritos loam, drained, 0 to 1 percent slopes
Bedrock Depth - Min:
Watertable Depth - Annual Min:
Drainage Class - Dominant: Moderately well drained
Hydrologic Group - Dominant: B - Soils in this group have moderately low runoff potential when thoroughly wet. Water transmission through the soil is unimpeded.
Major components are printed below
Placeritos(95%)
horizon H1(0cm to 18cm) Loam
horizon H2(18cm to 152cm) Stratified very fine sandy loam to silty clay loam

Map Unit 145 (0.49%)

Map Unit Name: Slawha silt loam, strongly saline-sodic, 0 to 1 percent slopes
Bedrock Depth - Min:
Watertable Depth - Annual Min:
Drainage Class - Dominant: Well drained
Hydrologic Group - Dominant: C - Soils in this group have moderately high runoff potential when thoroughly wet. Water transmission through the soil is somewhat restricted.
Major components are printed below
Slawha(95%)
horizon H1(0cm to 33cm) Silt loam
horizon H2(33cm to 152cm) Silt loam

Map Unit 146 (3.93%)

Map Unit Name: Slawha silty clay loam, 0 to 1 percent slopes
Bedrock Depth - Min:
Watertable Depth - Annual Min:
Drainage Class - Dominant: Well drained
Hydrologic Group - Dominant: C - Soils in this group have moderately high runoff potential when thoroughly wet. Water transmission through the soil is somewhat restricted.
Major components are printed below
Slawha(95%)
horizon H1(0cm to 33cm) Silty clay loam
horizon H2(33cm to 152cm) Silt loam

Map Unit 147 (0.64%)


Map Unit Name: Slawha silty clay loam, slightly saline-sodic, 0 to 1 percent slopes
Bedrock Depth - Min:
Watertable Depth - Annual Min:
Drainage Class - Dominant: Well drained
Hydrologic Group - Dominant: C - Soils in this group have moderately high runoff potential when thoroughly wet. Water transmission through the soil is somewhat restricted.
Major components are printed below
Slawha(95%)
horizon H1(0cm to 33cm) Silty clay loam
horizon H2(33cm to 152cm) Silt loam

Wells and Additional Sources



Wells & Additional Sources

- ▲ Sites with Higher Elevation
- Sites with Same Elevation
- ▼ Sites with Lower Elevation
- Sites with Unknown Elevation



Wells and Additional Sources Summary

Federal Sources

Public Water Systems Violations and Enforcement Data

Map Key	ID	Distance (ft)	Direction
	No records found		

Safe Drinking Water Information System (SDWIS)

Map Key	ID	Distance (ft)	Direction
	No records found		

USGS National Water Information System

Map Key	Monitoring Loc Identifier	Distance (ft)	Direction
31	USGS-401034118280601	2,065.57	SE
41	USGS-401115118292001	4,566.27	NW
41	USGS-401115118292002	4,566.27	NW
42	USGS-401115118292003	4,581.94	NW

State Sources

Oil and Gas Wells

Map Key	ID	Distance (ft)	Direction
	No records found		

Well Log Database

Map Key	Well Log	Distance (ft)	Direction
1	114063	336.55	SSE
1	81719	336.55	SSE
2	114040	353.66	SSE
3	81723	394.89	SE
3	114060	394.89	SE
4	50817	473.17	NE
4	50809	473.17	NE
4	50804	473.17	NE
4	50811	473.17	NE
4	50806	473.17	NE
4	64545	473.17	NE
5	114057	423.67	SSE
5	81720	423.67	SSE
6	114043	431.39	SE
7	114058	440.72	SE
7	81722	440.72	SE
8	114055	449.81	SE
8	114054	449.81	SE
8	114059	449.81	SE
8	114056	449.81	SE
9	81718	457.64	SSE

Wells and Additional Sources Summary

9	114062	457.64	SSE
10	81721	466.30	SSE
11	114047	492.72	SSE
12	114046	499.23	SE
13	114042	536.02	SE
14	114041	589.32	SE
15	114061	607.85	SSE
15	81677	607.85	SSE
16	114039	653.39	SE
17	114044	666.18	S
18	114053	670.80	SSE
19	114037	667.97	SE
20	64916	695.50	SSE
20	72017	695.50	SSE
20	72015	695.50	SSE
20	64914	695.50	SSE
20	71997	695.50	SSE
20	64917	695.50	SSE
20	72013	695.50	SSE
20	47510	695.50	SSE
20	71999	695.50	SSE
20	72115	695.50	SSE
20	72010	695.50	SSE
20	47509	695.50	SSE
20	72117	695.50	SSE
20	72005	695.50	SSE
20	72001	695.50	SSE
20	64915	695.50	SSE
20	72119	695.50	SSE
20	72116	695.50	SSE
20	72118	695.50	SSE
20	72003	695.50	SSE
20	47508	695.50	SSE
20	72007	695.50	SSE
20	70873	695.50	SSE
20	70872	695.50	SSE
20	47511	695.50	SSE
20	64913	695.50	SSE
20	70871	695.50	SSE
21	114038	751.36	SSE
22	114045	823.76	SSE
23	114052	830.03	SSE
24	114048	908.75	SE
25	30549	942.99	WNW
25	68000	942.99	WNW
25	30550	942.99	WNW
25	68005	942.99	WNW
25	68006	942.99	WNW
25	64918	942.99	WNW
25	68002	942.99	WNW
25	30548	942.99	WNW
25	68001	942.99	WNW
25	64919	942.99	WNW
25	68003	942.99	WNW
25	64920	942.99	WNW
25	68004	942.99	WNW
26	114049	1,069.57	SSE
27	50324	1,136.20	SW
27	50327	1,136.20	SW
27	50326	1,136.20	SW
28	114050	1,353.42	SSE
29	114051	1,451.98	SSE
30	99908	1,584.87	SSE
30	114064	1,584.87	SSE
32	64922	2,140.46	SSW
32	48524	2,140.46	SSW

Wells and Additional Sources Summary

32	48525	2,140.46	SSW
32	48526	2,140.46	SSW
32	64923	2,140.46	SSW
32	48527	2,140.46	SSW
32	64925	2,140.46	SSW
32	64921	2,140.46	SSW
33	90697	2,179.05	SSW
33	90747	2,179.05	SSW
33	90737	2,179.05	SSW
33	90735	2,179.05	SSW
33	90696	2,179.05	SSW
33	90736	2,179.05	SSW
33	90698	2,179.05	SSW
33	90722	2,179.05	SSW
34	408	2,132.05	E
34	411	2,132.05	E
34	1163	2,132.05	E
35	114065	2,478.67	SSE
35	99907	2,478.67	SSE
36	36119	2,854.26	W
37	9144	2,933.20	W
37	79156	2,933.20	W
37	79157	2,933.20	W
37	79158	2,933.20	W
38	342	3,323.45	NNE
38	287	3,323.45	NNE
39	50325	4,160.04	NNW
40	128229	4,428.97	NW
40	128230	4,428.97	NW
43	1486	4,976.36	W
44	3005	5,088.69	NE
44	3006	5,088.69	NE
45	320	5,158.68	ENE
45	4348	5,158.68	ENE

Wells and Additional Sources Detail Report

USGS National Water Information System

Map Key	Direction	Distance (mi)	Distance (ft)	Elevation (ft)	DB
31	SE	0.39	2,065.57	3,973.01	FED USGS

Organiz Identifier:	USGS-NV	Formation Type:	
Organiz Name:	USGS Nevada Water Science Center	Aquifer Name:	
Well Depth:	37	Aquifer Type:	
Well Depth Unit:	ft	Country Code:	US
Well Hole Depth:		Provider Name:	NWIS
W Hole Depth Unit:		County:	PERSHING
Construction Date:		Latitude:	40.1760204
Source Map Scale:	250000	Longitude:	-118.469314
Monitoring Loc Name:	073 N27 E31 26C 1 Pershing County Hospital		
Monitoring Loc Identifier:	USGS-401034118280601		
Monitoring Loc Type:	Well		
Monitoring Loc Desc:			
HUC Eight Digit Code:	16040108		
Drainage Area:			
Drainage Area Unit:			
Contrib Drainage Area:			
Contrib Drainage Area Unit:			
Horizontal Accuracy:	1		
Horizontal Accuracy Unit:	minutes		
Horizontal Collection Mthd:	Interpolated from MAP.		
Horiz Coord Refer System:	NAD83		
Vertical Measure:	3908.		
Vertical Measure Unit:	feet		
Vertical Accuracy:	1		
Vertical Accuracy Unit:	feet		
Vertical Collection Mthd:	Interpolated from topographic map.		
Vert Coord Refer System:	NGVD29		

Map Key	Direction	Distance (mi)	Distance (ft)	Elevation (ft)	DB
41	NW	0.86	4,566.27	3,983.46	FED USGS

Organiz Identifier:	USGS-NV	Formation Type:	
Organiz Name:	USGS Nevada Water Science Center	Aquifer Name:	
Well Depth:	55	Aquifer Type:	
Well Depth Unit:	ft	Country Code:	US
Well Hole Depth:	55	Provider Name:	NWIS
W Hole Depth Unit:	ft	County:	PERSHING

Wells and Additional Sources Detail Report

Construction Date:	20170906	Latitude:	40.1874667
Source Map Scale:	24000	Longitude:	-118.4890278
Monitoring Loc Name:	073 N27 E31 27BABB1 BD		
Monitoring Loc Identifier:	USGS-401115118292001		
Monitoring Loc Type:	Well		
Monitoring Loc Desc:			
HUC Eight Digit Code:	16040108		
Drainage Area:			
Drainage Area Unit:			
Contrib Drainage Area:			
Contrib Drainage Area Unit:			
Horizontal Accuracy:	Unknown		
Horizontal Accuracy Unit:	Unknown		
Horizontal Collection Mthd:	Differentially corrected Global Positioning System.		
Horiz Coord Refer System:	NAD83		
Vertical Measure:	3985.93		
Vertical Measure Unit:	feet		
Vertical Accuracy:	1		
Vertical Accuracy Unit:	feet		
Vertical Collection Mthd:	GNSS2 - Level 2 Quality Survey Grade Global Navigation Satellite System		
Vert Coord Refer System:	NAVD88		

Map Key	Direction	Distance (mi)	Distance (ft)	Elevation (ft)	DB
41	NW	0.86	4,566.27	3,983.46	FED USGS

Organiz Identifier:	USGS-NV	Formation Type:	
Organiz Name:	USGS Nevada Water Science Center	Aquifer Name:	
Well Depth:	21.3	Aquifer Type:	
Well Depth Unit:	ft	Country Code:	US
Well Hole Depth:	25	Provider Name:	NWIS
W Hole Depth Unit:	ft	County:	PERSHING
Construction Date:	20170906	Latitude:	40.1874667
Source Map Scale:	24000	Longitude:	-118.4890278
Monitoring Loc Name:	073 N27 E31 27BABB2 BS		
Monitoring Loc Identifier:	USGS-401115118292002		
Monitoring Loc Type:	Well		
Monitoring Loc Desc:			
HUC Eight Digit Code:	16040108		
Drainage Area:			
Drainage Area Unit:			
Contrib Drainage Area:			
Contrib Drainage Area Unit:			
Horizontal Accuracy:	Unknown		
Horizontal Accuracy Unit:	Unknown		

Wells and Additional Sources Detail Report

Horizontal Collection Mthd: Differentially corrected Global Positioning System.
 Horiz Coord Refer System: NAD83
 Vertical Measure: 3985.93
 Vertical Measure Unit: feet
 Vertical Accuracy: 1
 Vertical Accuracy Unit: feet
 Vertical Collection Mthd: GNSS2 - Level 2 Quality Survey Grade Global Navigation Satellite System
 Vert Coord Refer System: NAVD88

Map Key	Direction	Distance (mi)	Distance (ft)	Elevation (ft)	DB
42	NW	0.87	4,581.94	3,983.46	FED USGS

Organiz Identifier:	USGS-NV	Formation Type:	
Organiz Name:	USGS Nevada Water Science Center	Aquifer Name:	
Well Depth:		Aquifer Type:	
Well Depth Unit:		Country Code:	US
Well Hole Depth:		Provider Name:	NWIS
W Hole Depth Unit:		County:	PERSHING
Construction Date:		Latitude:	40.1875722
Source Map Scale:	24000	Longitude:	-118.4889944
Monitoring Loc Name:	073 N27 E31 27BABB3 B CANAL		
Monitoring Loc Identifier:	USGS-401115118292003		
Monitoring Loc Type:	Stream: Canal		
Monitoring Loc Desc:			
HUC Eight Digit Code:	16040108		
Drainage Area:			
Drainage Area Unit:			
Contrib Drainage Area:			
Contrib Drainage Area Unit:			
Horizontal Accuracy:	Unknown		
Horizontal Accuracy Unit:	Unknown		
Horizontal Collection Mthd:	Differentially corrected Global Positioning System.		
Horiz Coord Refer System:	NAD83		
Vertical Measure:			
Vertical Measure Unit:			
Vertical Accuracy:			
Vertical Accuracy Unit:			
Vertical Collection Mthd:			
Vert Coord Refer System:			

Well Log Database

Map Key	Direction	Distance (mi)	Distance (ft)	Elevation (ft)	DB
1	SSE	0.06	336.55	3,978.87	WATER WELLS

Wells and Additional Sources Detail Report

Well Log:	114063	Notice of Intent:	67129
Waiver No:		Yield:	
Sequence No:	113672	Drawdown:	
Date Log Rcvd Acc:	D	Hours Pumped:	
Date Log Rcvd:	6/24/2011	Static Wl:	
Well Start Date:	3/28/2011	Temperature:	
Well Finish Date:	3/29/2011	Ref:	MD
Edit Status:	F	App:	
Site Type Code:	E	Source Agency:	NV003
Site Type Desc:	Existing (Deepen)	Owner No:	MW-5
Work Type Code:	P	Owner Current:	SORANI, RICHARD
Work Type Desc:	Plug or Abandonment	Driller Lic No:	1991
Work Type Rmks:	FACILITY ID - 5-00082; PLUGGING MONITOR WELL 81719	Contractor Lic No:	73966
Prop Use Code:	G	Contractor Drlr No:	
Prop Use Desc:	Monitoring Well	Contractor Name:	CASCADE DRILLING LP
Drilling Mthd Code:	Z	User ID:	MHEIN
Drilling Mthd Desc:	Other (explain in remarks)	Parcel No:	001-128-15
Test Method Code:		Lot No:	
Test Mthd Desc:		Block No:	
Aquifer Desc:		Subdivision Name:	
Depth Seal:	20	SC:	32027
Depth Drilled:	20	HA:	073
Depth Bedrock:		Twn:	N27
Depth Cased:	20	Legal Twn:	27N
Qual Const Data:	G	Rng:	E31
Qual Lith Data:	G	Legal Rng:	31E
Gravel Pack Top:	0	Sec:	26
Gravel Pack Bot:		Sec Quarters:	CB
Gravel Packed:		Legal Quarters:	NW SW
Top Perf:		Quarters Seq:	
Bottom Perf:		Latitude:	40.178385
Perf Intervals:	1	Longitude:	118.475039
Casing Diameter:	2	Lat Long Src:	
Casing Reductions:	0	Lat Long Acc:	H
Update User ID:		Utm X:	374413.694464464
Date Entry:	6/27/2011	Utm Y:	4448389.21600611
Date Update:		Remarks Add:	
Date Cmpl Acc:	D		
Owner Address:	810 CORNELL AVE. LOVELOCK, NV		
Contractor Addr:	PO BOX 1184 WOODINVILLE, WA 98072		
Remarks:	BREAK OUT BOTTOM OF WELL TREMMIE GROUT - CONCRETE TOP.		

Map Key	Direction	Distance (mi)	Distance (ft)	Elevation (ft)	DB
1	SSE	0.06	336.55	3,978.87	WATER WELLS

Wells and Additional Sources Detail Report

Well Log:	81719	Notice of Intent:	44141
Waiver No:		Yield:	
Sequence No:	60459	Drawdown:	
Date Log Rcvd Acc:	D	Hours Pumped:	
Date Log Rcvd:	8/9/2000	Static Wl:	8.5
Well Start Date:	8/3/2000	Temperature:	
Well Finish Date:	8/3/2000	Ref:	MD
Edit Status:	F	App:	
Site Type Code:	N	Source Agency:	NV003
Site Type Desc:	New	Owner No:	MW-5
Work Type Code:	N	Owner Current:	SORANI, RICH
Work Type Desc:	New	Driller Lic No:	1976
Work Type Rmks:	PLUGGED BY WELL LOG 114063		
Prop Use Code:	G	Contractor Lic No:	
Prop Use Desc:	Monitoring Well	Contractor Drlr No:	
Drilling Mthd Code:	H	Contractor Name:	
Drilling Mthd Desc:	Hydraulic Rotary-Mud	User ID:	DSPELTS
Test Method Code:		Parcel No:	001-128-14
Test Mthd Desc:		Lot No:	
Aquifer Desc:		Block No:	
Depth Seal:	3	Subdivision Name:	
Depth Drilled:	20	SC:	32027
Depth Bedrock:		HA:	073
Depth Cased:	20	Twn:	N27
Qual Const Data:	G	Legal Twn:	27N
Qual Lith Data:	G	Rng:	E31
Gravel Pack Top:	3	Legal Rng:	31E
Gravel Pack Bot:	20	Sec:	26
Gravel Packed:	Y	Sec Quarters:	CB
Top Perf:	5	Legal Quarters:	NW SW
Bottom Perf:	20	Quarters Seq:	
Perf Intervals:	1	Latitude:	40.178385
Casing Diameter:	2	Longitude:	118.475039
Casing Reductions:	0	Lat Long Src:	NV003
Update User ID:	MHEIN	Lat Long Acc:	H
Date Entry:	12/28/2000	Utm X:	374413.694464464
Date Update:	6/28/2011	Utm Y:	4448389.21600611
Date Cmpl Acc:	D	Remarks Add:	
Owner Address:	810 CORNELL AVE LOVELOCK		
Contractor Addr:			
Remarks:			

Map Key	Direction	Distance (mi)	Distance (ft)	Elevation (ft)	DB
2	SSE	0.07	353.66	3,978.88	WATER WELLS

Wells and Additional Sources Detail Report

Well Log:	114040	Notice of Intent:	67129
Waiver No:		Yield:	
Sequence No:	113649	Drawdown:	
Date Log Rcvd Acc:	D	Hours Pumped:	
Date Log Rcvd:	6/24/2011	Static WI:	
Well Start Date:	3/28/2011	Temperature:	
Well Finish Date:	3/29/2011	Ref:	MD
Edit Status:	F	App:	
Site Type Code:	E	Source Agency:	NV003
Site Type Desc:	Existing (Deepen)	Owner No:	MW-11
Work Type Code:	P	Owner Current:	CITY OF LOVELOCK
Work Type Desc:	Plug or Abandonment	Driller Lic No:	1991
Work Type Rmks:	FACILITY ID 5-00082; PLUGGING	Contractor Lic No:	73966
Prop Use Code:	G	Contractor Drlr No:	
Prop Use Desc:	Monitoring Well	Contractor Name:	CASCADE DRILLING LP
Drilling Mthd Code:	Z	User ID:	TALFREY
Drilling Mthd Desc:	Other (explain in remarks)	Parcel No:	
Test Method Code:		Lot No:	
Test Mthd Desc:		Block No:	
Aquifer Desc:		Subdivision Name:	
Depth Seal:		SC:	32027
Depth Drilled:	36	HA:	073
Depth Bedrock:		Twn:	N27
Depth Cased:	36	Legal Twn:	27N
Qual Const Data:	G	Rng:	E31
Qual Lith Data:	G	Legal Rng:	31E
Gravel Pack Top:		Sec:	26
Gravel Pack Bot:		Sec Quarters:	CB
Gravel Packed:		Legal Quarters:	NW SW
Top Perf:		Quarters Seq:	
Bottom Perf:		Latitude:	40.178438
Perf Intervals:	1	Longitude:	118.474725
Casing Diameter:	.75	Lat Long Src:	
Casing Reductions:	0	Lat Long Acc:	H
Update User ID:		Utm X:	374440.527454802
Date Entry:	6/27/2011	Utm Y:	4448394.65478856
Date Update:		Remarks Add:	
Date Cmpl Acc:	D		
Owner Address:	CITY RIGHT-OF-WAY		
Contractor Addr:	PO BOX 1184 WOODINVILLE, WA 98072		
Remarks:			

Map Key	Direction	Distance (mi)	Distance (ft)	Elevation (ft)	DB
3	SE	0.07	394.89	3,979.19	WATER WELLS

Well Log:	81723	Notice of Intent:	44141
-----------	-------	-------------------	-------

Wells and Additional Sources Detail Report

Waiver No:		Yield:	
Sequence No:	60463	Drawdown:	
Date Log Rcvd Acc:	D	Hours Pumped:	
Date Log Rcvd:	8/9/2000	Static Wl:	8.5
Well Start Date:	8/2/2000	Temperature:	
Well Finish Date:	8/2/2000	Ref:	MD
Edit Status:	F	App:	
Site Type Code:	N	Source Agency:	NV003
Site Type Desc:	New	Owner No:	MW-1
Work Type Code:	N	Owner Current:	SORANI, RICH
Work Type Desc:	New	Driller Lic No:	1976
Work Type Rmks:	PLUGGED BY WELL LOG 114060	Contractor Lic No:	
Prop Use Code:	G	Contractor Drlr No:	
Prop Use Desc:	Monitoring Well	Contractor Name:	
Drilling Mthd Code:	H	User ID:	DSPELTS
Drilling Mthd Desc:	Hydraulic Rotary-Mud	Parcel No:	001-128-14
Test Method Code:		Lot No:	
Test Mthd Desc:		Block No:	
Aquifer Desc:		Subdivision Name:	
Depth Seal:	3	SC:	32027
Depth Drilled:	20	HA:	073
Depth Bedrock:		Twn:	N27
Depth Cased:	20	Legal Twn:	27N
Qual Const Data:	G	Rng:	E31
Qual Lith Data:	G	Legal Rng:	31E
Gravel Pack Top:	3	Sec:	26
Gravel Pack Bot:	20	Sec Quarters:	CB
Gravel Packed:	Y	Legal Quarters:	NW SW
Top Perf:	5	Quarters Seq:	
Bottom Perf:	20	Latitude:	40.178519
Perf Intervals:	1	Longitude:	118.474355
Casing Diameter:	2	Lat Long Src:	NV003
Casing Reductions:	0	Lat Long Acc:	H
Update User ID:	MHEIN	Utm X:	374472.180079223
Date Entry:	12/28/2000	Utm Y:	4448403.1224307
Date Update:	6/27/2011	Remarks Add:	
Date Cmpl Acc:	D		
Owner Address:	810 CORNELL AVE LOVELOCK		
Contractor Addr:			
Remarks:			

Map Key	Direction	Distance (mi)	Distance (ft)	Elevation (ft)	DB
3	SE	0.07	394.89	3,979.19	WATER WELLS

Well Log:	114060	Notice of Intent:	67129
Waiver No:		Yield:	

Wells and Additional Sources Detail Report

Sequence No:	113669	Drawdown:	
Date Log Rcvd Acc:	D	Hours Pumped:	
Date Log Rcvd:	6/24/2011	Static Wl:	
Well Start Date:	3/28/2011	Temperature:	
Well Finish Date:	3/29/2011	Ref:	MD
Edit Status:	F	App:	
Site Type Code:	E	Source Agency:	NV003
Site Type Desc:	Existing (Deepen)	Owner No:	MW-1
Work Type Code:	P	Owner Current:	SORANI, RICHARD
Work Type Desc:	Plug or Abandonment	Driller Lic No:	1991
Work Type Rmks:	FACILITY ID - 5-00082; PLUGGING MONITOR WELL 81723	Contractor Lic No:	73966
Prop Use Code:	G	Contractor Drlr No:	
Prop Use Desc:	Monitoring Well	Contractor Name:	CASCADE DRILLING LP
Drilling Mthd Code:	Z	User ID:	MHEIN
Drilling Mthd Desc:	Other (explain in remarks)	Parcel No:	001-128-15
Test Method Code:		Lot No:	
Test Mthd Desc:		Block No:	
Aquifer Desc:		Subdivision Name:	
Depth Seal:	19	SC:	32027
Depth Drilled:	19	HA:	073
Depth Bedrock:		Twn:	N27
Depth Cased:	19	Legal Twn:	27N
Qual Const Data:	G	Rng:	E31
Qual Lith Data:	G	Legal Rng:	31E
Gravel Pack Top:	0	Sec:	26
Gravel Pack Bot:		Sec Quarters:	CB
Gravel Packed:		Legal Quarters:	NW SW
Top Perf:		Quarters Seq:	
Bottom Perf:		Latitude:	40.178519
Perf Intervals:	1	Longitude:	118.474355
Casing Diameter:	2	Lat Long Src:	
Casing Reductions:	0	Lat Long Acc:	H
Update User ID:		Utm X:	374472.180079223
Date Entry:	6/27/2011	Utm Y:	4448403.1224307
Date Update:		Remarks Add:	
Date Cmpl Acc:	D		
Owner Address:	810 CORNELL AVE. LOVELOCK, NV		
Contractor Addr:	PO BOX 1184 WOODINVILLE, WA 98072		
Remarks:	BREAK OUT BOTTOM OF WELL TREMMIE GROUT - CONCRETE TOP.		

Map Key	Direction	Distance (mi)	Distance (ft)	Elevation (ft)	DB
4	NE	0.09	473.17	3,980.56	WATER WELLS

Well Log:	50817	Notice of Intent:	31580
Waiver No:	MO847A	Yield:	

Wells and Additional Sources Detail Report

Sequence No:	27478	Drawdown:	
Date Log Rcvd Acc:	D	Hours Pumped:	
Date Log Rcvd:	1/5/1996	Static Wl:	
Well Start Date:	12/21/1995	Temperature:	
Well Finish Date:	12/21/1995	Ref:	MD
Edit Status:	F	App:	
Site Type Code:	N	Source Agency:	NV003
Site Type Desc:	New	Owner No:	SVEW 1
Work Type Code:	N	Owner Current:	FIB
Work Type Desc:	New	Driller Lic No:	1902
Work Type Rmks:		Contractor Lic No:	13697A
Prop Use Code:	Z	Contractor Drlr No:	
Prop Use Desc:	Other (explain in remarks)	Contractor Name:	NEVADA DRILLING INC
Drilling Mthd Code:	B	User ID:	KLOHAIR
Drilling Mthd Desc:	Bored or Augered	Parcel No:	
Test Method Code:		Lot No:	
Test Mthd Desc:		Block No:	
Aquifer Desc:		Subdivision Name:	
Depth Seal:	3	SC:	32027
Depth Drilled:	15	HA:	073
Depth Bedrock:		Twn:	N27
Depth Cased:	15	Legal Twn:	27N
Qual Const Data:	G	Rng:	E31
Qual Lith Data:	G	Legal Rng:	31E
Gravel Pack Top:	3	Sec:	26
Gravel Pack Bot:	15	Sec Quarters:	BC
Gravel Packed:	Y	Legal Quarters:	SW NW
Top Perf:	5	Quarters Seq:	
Bottom Perf:	15	Latitude:	40.180835723877
Perf Intervals:	1	Longitude:	118.47444152832
Casing Diameter:	4	Lat Long Src:	NV003
Casing Reductions:	0	Lat Long Acc:	T
Update User ID:	klohair	Utm X:	374468.830496421
Date Entry:	4/16/1996	Utm Y:	4448660.13521342
Date Update:	5/20/1996	Remarks Add:	
Date Cmpl Acc:	D		
Owner Address:	1150 CORNELL LOVELOCK NV		
Contractor Addr:	75 LEWERS CREEK RD CARSON CITY NV		
Remarks:	PROP USE=SVEW		

Map Key	Direction	Distance (mi)	Distance (ft)	Elevation (ft)	DB
4	NE	0.09	473.17	3,980.56	WATER WELLS

Well Log:	50809	Notice of Intent:	31580
Waiver No:	MO847A	Yield:	
Sequence No:	27470	Drawdown:	

Wells and Additional Sources Detail Report

Date Log Rcvd Acc:	D	Hours Pumped:	
Date Log Rcvd:	1/15/1996	Static Wl:	
Well Start Date:	12/21/1995	Temperature:	
Well Finish Date:	12/21/1995	Ref:	MD
Edit Status:	F	App:	
Site Type Code:	N	Source Agency:	NV003
Site Type Desc:	New	Owner No:	BVP-02
Work Type Code:	N	Owner Current:	FIB
Work Type Desc:	New	Driller Lic No:	1902
Work Type Rmks:		Contractor Lic No:	13697A
Prop Use Code:	Z	Contractor Drlr No:	
Prop Use Desc:	Other (explain in remarks)	Contractor Name:	NEVADA DRILLING INC
Drilling Mthd Code:	B	User ID:	KLOHAIR
Drilling Mthd Desc:	Bored or Augered	Parcel No:	
Test Method Code:		Lot No:	
Test Mthd Desc:		Block No:	
Aquifer Desc:		Subdivision Name:	
Depth Seal:	12	SC:	32027
Depth Drilled:	18	HA:	073
Depth Bedrock:		Twn:	N27
Depth Cased:	18	Legal Twn:	27N
Qual Const Data:	G	Rng:	E31
Qual Lith Data:	G	Legal Rng:	31E
Gravel Pack Top:	12	Sec:	26
Gravel Pack Bot:	18	Sec Quarters:	BC
Gravel Packed:	Y	Legal Quarters:	SW NW
Top Perf:	16	Quarters Seq:	
Bottom Perf:	18	Latitude:	40.180835723877
Perf Intervals:	1	Longitude:	118.47444152832
Casing Diameter:	1	Lat Long Src:	NV003
Casing Reductions:	0	Lat Long Acc:	T
Update User ID:	klohair	Utm X:	374468.830496421
Date Entry:	4/16/1996	Utm Y:	4448660.13521342
Date Update:	5/20/1996	Remarks Add:	
Date Cmpl Acc:	D		
Owner Address:	1150 CORNELL LOVELOCK NV		
Contractor Addr:	75 LEWERS CREEK RD CARSON CITY NV		
Remarks:	PROP USE=BIOVENT POINT		

Map Key	Direction	Distance (mi)	Distance (ft)	Elevation (ft)	DB
4	NE	0.09	473.17	3,980.56	WATER WELLS

Well Log:	50804	Notice of Intent:	31580
Waiver No:	MO847A	Yield:	
Sequence No:	27465	Drawdown:	
Date Log Rcvd Acc:	D	Hours Pumped:	

Wells and Additional Sources Detail Report

Date Log Rcvd:	1/5/1996	Static WI:	
Well Start Date:	12/21/1995	Temperature:	
Well Finish Date:	12/21/1995	Ref:	MD
Edit Status:	F	App:	
Site Type Code:	N	Source Agency:	NV003
Site Type Desc:	New	Owner No:	BVP-01A
Work Type Code:	N	Owner Current:	FIB
Work Type Desc:	New	Driller Lic No:	1902
Work Type Rmks:		Contractor Lic No:	13697A
Prop Use Code:	Z	Contractor Drlr No:	
Prop Use Desc:	Other (explain in remarks)	Contractor Name:	NEVADA DRILLING INC
Drilling Mthd Code:	B	User ID:	KLOHAIR
Drilling Mthd Desc:	Bored or Augered	Parcel No:	
Test Method Code:		Lot No:	
Test Mthd Desc:		Block No:	
Aquifer Desc:		Subdivision Name:	
Depth Seal:	6	SC:	32027
Depth Drilled:	18	HA:	073
Depth Bedrock:		Twn:	N27
Depth Cased:	9	Legal Twn:	27N
Qual Const Data:	G	Rng:	E31
Qual Lith Data:	G	Legal Rng:	31E
Gravel Pack Top:	6	Sec:	26
Gravel Pack Bot:	9	Sec Quarters:	BC
Gravel Packed:	Y	Legal Quarters:	SW NW
Top Perf:	7	Quarters Seq:	
Bottom Perf:	9	Latitude:	40.180835723877
Perf Intervals:	1	Longitude:	118.47444152832
Casing Diameter:	1	Lat Long Src:	NV003
Casing Reductions:	0	Lat Long Acc:	T
Update User ID:	klohair	Utm X:	374468.830496421
Date Entry:	4/16/1996	Utm Y:	4448660.13521342
Date Update:	5/20/1996	Remarks Add:	
Date Cmpl Acc:	D		
Owner Address:	1150 CORNELL LOVELOCK NV		
Contractor Addr:	75 LEWERS CREEK RD CARSON CITY NV		
Remarks:	PROP USE=BIOVENT POINT		

Map Key	Direction	Distance (mi)	Distance (ft)	Elevation (ft)	DB
4	NE	0.09	473.17	3,980.56	WATER WELLS

Well Log:	50811	Notice of Intent:	31580
Waiver No:	MO847A	Yield:	
Sequence No:	27472	Drawdown:	
Date Log Rcvd Acc:	D	Hours Pumped:	
Date Log Rcvd:	1/15/1996	Static WI:	

Wells and Additional Sources Detail Report

Well Start Date:	12/21/1995	Temperature:	
Well Finish Date:	12/21/1995	Ref:	MD
Edit Status:	F	App:	
Site Type Code:	N	Source Agency:	NV003
Site Type Desc:	New	Owner No:	BVP-02A
Work Type Code:	N	Owner Current:	FIB
Work Type Desc:	New	Driller Lic No:	1902
Work Type Rmks:		Contractor Lic No:	13697A
Prop Use Code:	Z	Contractor Drlr No:	
Prop Use Desc:	Other (explain in remarks)	Contractor Name:	NEVADA DRILLING INC
Drilling Mthd Code:	B	User ID:	KLOHAIR
Drilling Mthd Desc:	Bored or Augered	Parcel No:	
Test Method Code:		Lot No:	
Test Mthd Desc:		Block No:	
Aquifer Desc:		Subdivision Name:	
Depth Seal:	6	SC:	32027
Depth Drilled:	18	HA:	073
Depth Bedrock:		Twn:	N27
Depth Cased:	9	Legal Twn:	27N
Qual Const Data:	G	Rng:	E31
Qual Lith Data:	G	Legal Rng:	31E
Gravel Pack Top:	6	Sec:	26
Gravel Pack Bot:	9	Sec Quarters:	BC
Gravel Packed:	Y	Legal Quarters:	SW NW
Top Perf:	7	Quarters Seq:	
Bottom Perf:	9	Latitude:	40.180835723877
Perf Intervals:	1	Longitude:	118.47444152832
Casing Diameter:	1	Lat Long Src:	NV003
Casing Reductions:	0	Lat Long Acc:	T
Update User ID:	klohair	Utm X:	374468.830496421
Date Entry:	4/16/1996	Utm Y:	4448660.13521342
Date Update:	5/20/1996	Remarks Add:	
Date Cmpl Acc:	D		
Owner Address:	1150 CORNELL LOVELOCK NV		
Contractor Addr:	75 LEWERS CREEK RD CARSON CITY NV		
Remarks:	PROP USE=BIOVENT POINT		

Map Key	Direction	Distance (mi)	Distance (ft)	Elevation (ft)	DB
4	NE	0.09	473.17	3,980.56	WATER WELLS

Well Log:	50806	Notice of Intent:	31580
Waiver No:	MO847A	Yield:	
Sequence No:	27467	Drawdown:	
Date Log Rcvd Acc:	D	Hours Pumped:	
Date Log Rcvd:	1/5/1996	Static Wl:	
Well Start Date:	12/21/1995	Temperature:	

Wells and Additional Sources Detail Report

Well Finish Date:	12/21/1995	Ref:	MD
Edit Status:	F	App:	
Site Type Code:	N	Source Agency:	NV003
Site Type Desc:	New	Owner No:	BVP-01
Work Type Code:	N	Owner Current:	FIB
Work Type Desc:	New	Driller Lic No:	1902
Work Type Rmks:		Contractor Lic No:	13697A
Prop Use Code:	Z	Contractor Drlr No:	
Prop Use Desc:	Other (explain in remarks)	Contractor Name:	NEVADA DRILLING INC
Drilling Mthd Code:	B	User ID:	KLOHAIR
Drilling Mthd Desc:	Bored or Augered	Parcel No:	
Test Method Code:		Lot No:	
Test Mthd Desc:		Block No:	
Aquifer Desc:		Subdivision Name:	
Depth Seal:	12	SC:	32027
Depth Drilled:	18	HA:	073
Depth Bedrock:		Twn:	N27
Depth Cased:	18	Legal Twn:	27N
Qual Const Data:	G	Rng:	E31
Qual Lith Data:	G	Legal Rng:	31E
Gravel Pack Top:	12	Sec:	26
Gravel Pack Bot:	18	Sec Quarters:	BC
Gravel Packed:	Y	Legal Quarters:	SW NW
Top Perf:	16	Quarters Seq:	
Bottom Perf:	18	Latitude:	40.180835723877
Perf Intervals:	1	Longitude:	118.47444152832
Casing Diameter:	1	Lat Long Src:	NV003
Casing Reductions:	0	Lat Long Acc:	T
Update User ID:	klohair	Utm X:	374468.830496421
Date Entry:	4/16/1996	Utm Y:	4448660.13521342
Date Update:	5/20/1996	Remarks Add:	
Date Cmpl Acc:	D		
Owner Address:	1150 CORNELL LOVELOCK NV		
Contractor Addr:	75 LEWERS CREEK RD CARSON CITY NV		
Remarks:	PROP USE=BIOVENT POINT		

Map Key	Direction	Distance (mi)	Distance (ft)	Elevation (ft)	DB
4	NE	0.09	473.17	3,980.56	WATER WELLS

Well Log:	64545	Notice of Intent:	30912
Waiver No:	MO-1009A	Yield:	
Sequence No:	42445	Drawdown:	
Date Log Rcvd Acc:	D	Hours Pumped:	
Date Log Rcvd:	1/31/1997	Static Wl:	8
Well Start Date:	10/8/1996	Temperature:	
Well Finish Date:	10/8/1996	Ref:	MD

Wells and Additional Sources Detail Report

Edit Status:	F	App:	
Site Type Code:	N	Source Agency:	NV003
Site Type Desc:	New	Owner No:	MW1
Work Type Code:	N	Owner Current:	AMERICAN FEDERAL BANK
Work Type Desc:	New	Driller Lic No:	1028
Work Type Rmks:		Contractor Lic No:	34525
Prop Use Code:	G	Contractor Drlr No:	
Prop Use Desc:	Monitoring Well	Contractor Name:	ANDRESEN EXPLORATION DRILLING KLOHAIR
Drilling Mthd Code:	B	User ID:	
Drilling Mthd Desc:	Bored or Augered	Parcel No:	01-135-01
Test Method Code:		Lot No:	
Test Mthd Desc:		Block No:	
Aquifer Desc:		Subdivision Name:	
Depth Seal:	4	SC:	32027
Depth Drilled:	20	HA:	073
Depth Bedrock:		Twn:	N27
Depth Cased:	20	Legal Twn:	27N
Qual Const Data:	G	Rng:	E31
Qual Lith Data:	G	Legal Rng:	31E
Gravel Pack Top:	4	Sec:	26
Gravel Pack Bot:	20	Sec Quarters:	BC
Gravel Packed:	Y	Legal Quarters:	SW NW
Top Perf:	5	Quarters Seq:	
Bottom Perf:	20	Latitude:	40.180835723877
Perf Intervals:	1	Longitude:	118.47444152832
Casing Diameter:	2	Lat Long Src:	NV003
Casing Reductions:	0	Lat Long Acc:	T
Update User ID:		Utm X:	374468.830496421
Date Entry:	4/17/1997	Utm Y:	4448660.13521342
Date Update:		Remarks Add:	
Date Cmpl Acc:	D		
Owner Address:	920 CORNELL AVE LOVELOCK NV		
Contractor Addr:	1635 BELFORD RD RENO NV 89509		
Remarks:			

Map Key	Direction	Distance (mi)	Distance (ft)	Elevation (ft)	DB
5	SSE	0.08	423.67	3,978.87	WATER WELLS

Well Log:	114057	Notice of Intent:	67129
Waiver No:		Yield:	
Sequence No:	113666	Drawdown:	
Date Log Rcvd Acc:	D	Hours Pumped:	
Date Log Rcvd:	6/24/2011	Static WI:	
Well Start Date:	3/28/2011	Temperature:	
Well Finish Date:	3/29/2011	Ref:	MD
Edit Status:	F	App:	

Wells and Additional Sources Detail Report

Site Type Code:	E	Source Agency:	NV003
Site Type Desc:	Existing (Deepen)	Owner No:	MW-4
Work Type Code:	P	Owner Current:	SORANI, RICHARD
Work Type Desc:	Plug or Abandonment	Driller Lic No:	1991
Work Type Rmks:	FACILITY ID - 5-00082; PLUGGING MONITOR WELL 81720	Contractor Lic No:	73966
Prop Use Code:	G	Contractor Drlr No:	
Prop Use Desc:	Monitoring Well	Contractor Name:	CASCADE DRILLING LP
Drilling Mthd Code:	Z	User ID:	MHEIN
Drilling Mthd Desc:	Other (explain in remarks)	Parcel No:	001-128-15
Test Method Code:		Lot No:	
Test Mthd Desc:		Block No:	
Aquifer Desc:		Subdivision Name:	
Depth Seal:	19	SC:	32027
Depth Drilled:	19	HA:	073
Depth Bedrock:		Twn:	N27
Depth Cased:	19	Legal Twn:	27N
Qual Const Data:	G	Rng:	E31
Qual Lith Data:	G	Legal Rng:	31E
Gravel Pack Top:	0	Sec:	26
Gravel Pack Bot:		Sec Quarters:	CB
Gravel Packed:		Legal Quarters:	NW SW
Top Perf:		Quarters Seq:	
Bottom Perf:		Latitude:	40.178324
Perf Intervals:	1	Longitude:	118.474494
Casing Diameter:	2	Lat Long Src:	
Casing Reductions:	0	Lat Long Acc:	H
Update User ID:		Utm X:	374459.985607725
Date Entry:	6/27/2011	Utm Y:	4448381.67436487
Date Update:		Remarks Add:	
Date Cmpl Acc:	D		
Owner Address:	810 CORNELL AVE. LOVELOCK, NV		
Contractor Addr:	PO BOX 1184 WOODINVILLE, WA 98072		
Remarks:	BREAK OUT BOTTOM OF WELL TREMMIE GROUT - CONCRETE TOP.		

Map Key	Direction	Distance (mi)	Distance (ft)	Elevation (ft)	DB
5	SSE	0.08	423.67	3,978.87	WATER WELLS

Well Log:	81720	Notice of Intent:	44141
Waiver No:		Yield:	
Sequence No:	60460	Drawdown:	
Date Log Rcvd Acc:	D	Hours Pumped:	
Date Log Rcvd:	8/9/2000	Static Wl:	8.5
Well Start Date:	8/1/2000	Temperature:	
Well Finish Date:	8/1/2000	Ref:	MD
Edit Status:	F	App:	

Wells and Additional Sources Detail Report

Site Type Code:	N	Source Agency:	NV003
Site Type Desc:	New	Owner No:	MW-4
Work Type Code:	N	Owner Current:	SORANI, RICH
Work Type Desc:	New	Driller Lic No:	1976
Work Type Rmks:	PLUGGED BY WELL LOG 114057.	Contractor Lic No:	
Prop Use Code:	G	Contractor Drlr No:	
Prop Use Desc:	Monitoring Well	Contractor Name:	
Drilling Mthd Code:	H	User ID:	DSPELTS
Drilling Mthd Desc:	Hydraulic Rotary-Mud	Parcel No:	001-128-14
Test Method Code:		Lot No:	
Test Mthd Desc:		Block No:	
Aquifer Desc:		Subdivision Name:	
Depth Seal:	3	SC:	32027
Depth Drilled:	20	HA:	073
Depth Bedrock:		Twn:	N27
Depth Cased:	20	Legal Twn:	27N
Qual Const Data:	G	Rng:	E31
Qual Lith Data:	G	Legal Rng:	31E
Gravel Pack Top:	3	Sec:	26
Gravel Pack Bot:	20	Sec Quarters:	CB
Gravel Packed:	Y	Legal Quarters:	NW SW
Top Perf:	5	Quarters Seq:	
Bottom Perf:	20	Latitude:	40.178324
Perf Intervals:	1	Longitude:	118.474494
Casing Diameter:	2	Lat Long Src:	NV003
Casing Reductions:	0	Lat Long Acc:	H
Update User ID:	MHEIN	Utm X:	374459.985607725
Date Entry:	12/28/2000	Utm Y:	4448381.67436487
Date Update:	6/27/2011	Remarks Add:	
Date Cmpl Acc:	D		
Owner Address:	810 CORNELL AVE LOVELOCK		
Contractor Addr:			
Remarks:			

Map Key	Direction	Distance (mi)	Distance (ft)	Elevation (ft)	DB
6	SE	0.08	431.39	3,978.87	WATER WELLS

Well Log:	114043	Notice of Intent:	67129
Waiver No:		Yield:	
Sequence No:	113652	Drawdown:	
Date Log Rcvd Acc:	D	Hours Pumped:	
Date Log Rcvd:	6/24/2011	Static Wl:	
Well Start Date:	3/28/2011	Temperature:	
Well Finish Date:	3/29/2011	Ref:	MD
Edit Status:	F	App:	
Site Type Code:	E	Source Agency:	NV003

Wells and Additional Sources Detail Report

Site Type Desc:	Existing (Deepen)	Owner No:	MW-14
Work Type Code:	P	Owner Current:	CITY OF LOVELOCK
Work Type Desc:	Plug or Abandonment	Driller Lic No:	1991
Work Type Rmks:	FACILITY ID 5-00082; PLUGGING	Contractor Lic No:	73966
Prop Use Code:	G	Contractor Drlr No:	
Prop Use Desc:	Monitoring Well	Contractor Name:	CASCADE DRILLING LP
Drilling Mthd Code:	Z	User ID:	TALFREY
Drilling Mthd Desc:	Other (explain in remarks)	Parcel No:	
Test Method Code:		Lot No:	
Test Mthd Desc:		Block No:	
Aquifer Desc:		Subdivision Name:	
Depth Seal:		SC:	32027
Depth Drilled:	30	HA:	073
Depth Bedrock:		Twn:	N27
Depth Cased:	30	Legal Twn:	27N
Qual Const Data:	G	Rng:	E31
Qual Lith Data:	G	Legal Rng:	31E
Gravel Pack Top:		Sec:	26
Gravel Pack Bot:		Sec Quarters:	CB
Gravel Packed:		Legal Quarters:	NW SW
Top Perf:		Quarters Seq:	
Bottom Perf:		Latitude:	40.178324
Perf Intervals:	1	Longitude:	118.474447
Casing Diameter:	4	Lat Long Src:	
Casing Reductions:	0	Lat Long Acc:	H
Update User ID:		Utm X:	374463.987388451
Date Entry:	6/27/2011	Utm Y:	4448381.60790851
Date Update:		Remarks Add:	
Date Cmpl Acc:	D		
Owner Address:	CITY RIGHT-OF-WAY		
Contractor Addr:	PO BOX 1184 WOODINVILLE, WA 98072		
Remarks:			

Map Key	Direction	Distance (mi)	Distance (ft)	Elevation (ft)	DB
7	SE	0.08	440.72	3,979.19	WATER WELLS

Well Log:	114058	Notice of Intent:	67129
Waiver No:		Yield:	
Sequence No:	113667	Drawdown:	
Date Log Rcvd Acc:	D	Hours Pumped:	
Date Log Rcvd:	6/24/2011	Static WI:	
Well Start Date:	3/28/2011	Temperature:	
Well Finish Date:	3/29/2011	Ref:	MD
Edit Status:	F	App:	
Site Type Code:	E	Source Agency:	NV003
Site Type Desc:	Existing (Deepen)	Owner No:	MW-2

Wells and Additional Sources Detail Report

Work Type Code:	P	Owner Current:	SORANI, RICHARD
Work Type Desc:	Plug or Abandonment	Driller Lic No:	1991
Work Type Rmks:	FACILITY ID - 5-00082; PLUGGING MONITOR WELL 81722	Contractor Lic No:	73966
Prop Use Code:	G	Contractor Drlr No:	
Prop Use Desc:	Monitoring Well	Contractor Name:	CASCADE DRILLING LP
Drilling Mthd Code:	Z	User ID:	MHEIN
Drilling Mthd Desc:	Other (explain in remarks)	Parcel No:	001-128-15
Test Method Code:		Lot No:	
Test Mthd Desc:		Block No:	
Aquifer Desc:		Subdivision Name:	
Depth Seal:	21	SC:	32027
Depth Drilled:	21	HA:	073
Depth Bedrock:		Twn:	N27
Depth Cased:	21	Legal Twn:	27N
Qual Const Data:	G	Rng:	E31
Qual Lith Data:	G	Legal Rng:	31E
Gravel Pack Top:	0	Sec:	26
Gravel Pack Bot:		Sec Quarters:	CB
Gravel Packed:		Legal Quarters:	NW SW
Top Perf:		Quarters Seq:	
Bottom Perf:		Latitude:	40.17843
Perf Intervals:	1	Longitude:	118.474239
Casing Diameter:	2	Lat Long Src:	
Casing Reductions:	0	Lat Long Acc:	H
Update User ID:		Utm X:	374481.892756916
Date Entry:	6/27/2011	Utm Y:	4448393.07961203
Date Update:		Remarks Add:	
Date Cmpl Acc:	D		
Owner Address:	810 CORNELL AVE. LOVELOCK, NV		
Contractor Addr:	PO BOX 1184 WOODINVILLE, WA 98072		
Remarks:	BREAK OUT BOTTOM OF WELL TREMMIE GROUT - CONCRETE TOP.		

Map Key	Direction	Distance (mi)	Distance (ft)	Elevation (ft)	DB
7	SE	0.08	440.72	3,979.19	WATER WELLS

Well Log:	81722	Notice of Intent:	44141
Waiver No:		Yield:	
Sequence No:	60462	Drawdown:	
Date Log Rcvd Acc:	D	Hours Pumped:	
Date Log Rcvd:	8/9/2000	Static Wl:	8.5
Well Start Date:	7/31/2000	Temperature:	
Well Finish Date:	7/31/2000	Ref:	MD
Edit Status:	F	App:	
Site Type Code:	N	Source Agency:	NV003
Site Type Desc:	New	Owner No:	MW-2

Wells and Additional Sources Detail Report

Work Type Code:	N	Owner Current:	SORANI, RICH
Work Type Desc:	New	Driller Lic No:	1976
Work Type Rmks:	PLUGGED BY WELL LOG 114058	Contractor Lic No:	
Prop Use Code:	G	Contractor Drlr No:	
Prop Use Desc:	Monitoring Well	Contractor Name:	
Drilling Mthd Code:	H	User ID:	DSPELTS
Drilling Mthd Desc:	Hydraulic Rotary-Mud	Parcel No:	001-128-14
Test Method Code:		Lot No:	
Test Mthd Desc:		Block No:	
Aquifer Desc:		Subdivision Name:	
Depth Seal:	4	SC:	32027
Depth Drilled:	21	HA:	073
Depth Bedrock:		Twn:	N27
Depth Cased:	21	Legal Twn:	27N
Qual Const Data:	G	Rng:	E31
Qual Lith Data:	G	Legal Rng:	31E
Gravel Pack Top:	4	Sec:	26
Gravel Pack Bot:	21	Sec Quarters:	CB
Gravel Packed:	Y	Legal Quarters:	NW SW
Top Perf:	6	Quarters Seq:	
Bottom Perf:	21	Latitude:	40.17843
Perf Intervals:	1	Longitude:	118.474239
Casing Diameter:	2	Lat Long Src:	NV003
Casing Reductions:	0	Lat Long Acc:	H
Update User ID:	MHEIN	Utm X:	374481.892756916
Date Entry:	12/28/2000	Utm Y:	4448393.07961203
Date Update:	6/27/2011	Remarks Add:	
Date Cmpl Acc:	D		
Owner Address:	810 CORNELL AVE LOVELOCK		
Contractor Addr:			
Remarks:			

Map Key	Direction	Distance (mi)	Distance (ft)	Elevation (ft)	DB
8	SE	0.09	449.81	3,978.87	WATER WELLS

Well Log:	114055	Notice of Intent:	67129
Waiver No:		Yield:	
Sequence No:	113664	Drawdown:	
Date Log Rcvd Acc:	D	Hours Pumped:	
Date Log Rcvd:	6/24/2011	Static Wl:	
Well Start Date:	3/28/2011	Temperature:	
Well Finish Date:	3/29/2011	Ref:	MD
Edit Status:	F	App:	
Site Type Code:	E	Source Agency:	NV003
Site Type Desc:	Existing (Deepen)	Owner No:	VE-7
Work Type Code:	P	Owner Current:	RICHARD SORANI

Wells and Additional Sources Detail Report

Work Type Desc:	Plug or Abandonment	Driller Lic No:	1991
Work Type Rmks:	FACILITY ID 5-00082; PLUGGING	Contractor Lic No:	73966
Prop Use Code:	G	Contractor Drlr No:	
Prop Use Desc:	Monitoring Well	Contractor Name:	CASCADE DRILLING LP
Drilling Mthd Code:	Z	User ID:	TALFREY
Drilling Mthd Desc:	Other (explain in remarks)	Parcel No:	001-128-15
Test Method Code:		Lot No:	
Test Mthd Desc:		Block No:	
Aquifer Desc:		Subdivision Name:	
Depth Seal:		SC:	32027
Depth Drilled:	18	HA:	073
Depth Bedrock:		Twn:	N27
Depth Cased:	18	Legal Twn:	27N
Qual Const Data:	G	Rng:	E31
Qual Lith Data:	G	Legal Rng:	31E
Gravel Pack Top:		Sec:	26
Gravel Pack Bot:		Sec Quarters:	CB
Gravel Packed:		Legal Quarters:	NW SW
Top Perf:		Quarters Seq:	
Bottom Perf:		Latitude:	40.178291
Perf Intervals:	1	Longitude:	118.474405
Casing Diameter:	4	Lat Long Src:	
Casing Reductions:	0	Lat Long Acc:	M
Update User ID:		Utm X:	374467.502621319
Date Entry:	6/27/2011	Utm Y:	4448377.88559136
Date Update:		Remarks Add:	
Date Cmpl Acc:	D		
Owner Address:			
Contractor Addr:	PO BOX 1184 WOODINVILLE, WA 98072		
Remarks:			

Map Key	Direction	Distance (mi)	Distance (ft)	Elevation (ft)	DB
8	SE	0.09	449.81	3,978.87	WATER WELLS

Well Log:	114054	Notice of Intent:	67129
Waiver No:		Yield:	
Sequence No:	113663	Drawdown:	
Date Log Rcvd Acc:	D	Hours Pumped:	
Date Log Rcvd:	6/24/2011	Static Wl:	
Well Start Date:	3/28/2011	Temperature:	
Well Finish Date:	3/29/2011	Ref:	MD
Edit Status:	F	App:	
Site Type Code:	E	Source Agency:	NV003
Site Type Desc:	Existing (Deepen)	Owner No:	VE-6
Work Type Code:	P	Owner Current:	RICHARD SORANI
Work Type Desc:	Plug or Abandonment	Driller Lic No:	1991

Wells and Additional Sources Detail Report

Work Type Rmks:	FACILITY ID 5-00082; PLUGGING	Contractor Lic No:	73966
Prop Use Code:	G	Contractor Drlr No:	
Prop Use Desc:	Monitoring Well	Contractor Name:	CASCADE DRILLING LP
Drilling Mthd Code:	Z	User ID:	TALFREY
Drilling Mthd Desc:	Other (explain in remarks)	Parcel No:	001-128-15
Test Method Code:		Lot No:	
Test Mthd Desc:		Block No:	
Aquifer Desc:		Subdivision Name:	
Depth Seal:		SC:	32027
Depth Drilled:	20	HA:	073
Depth Bedrock:		Twn:	N27
Depth Cased:	20	Legal Twn:	27N
Qual Const Data:	G	Rng:	E31
Qual Lith Data:	G	Legal Rng:	31E
Gravel Pack Top:		Sec:	26
Gravel Pack Bot:		Sec Quarters:	CB
Gravel Packed:		Legal Quarters:	NW SW
Top Perf:		Quarters Seq:	
Bottom Perf:		Latitude:	40.178291
Perf Intervals:	1	Longitude:	118.474405
Casing Diameter:	2	Lat Long Src:	
Casing Reductions:	0	Lat Long Acc:	M
Update User ID:		Utm X:	374467.502621319
Date Entry:	6/27/2011	Utm Y:	4448377.88559136
Date Update:		Remarks Add:	
Date Cmpl Acc:	D		
Owner Address:			
Contractor Addr:	PO BOX 1184 WOODINVILLE, WA 98072		
Remarks:			

Map Key	Direction	Distance (mi)	Distance (ft)	Elevation (ft)	DB
8	SE	0.09	449.81	3,978.87	WATER WELLS

Well Log:	114059	Notice of Intent:	67129
Waiver No:		Yield:	
Sequence No:	113668	Drawdown:	
Date Log Rcvd Acc:	D	Hours Pumped:	
Date Log Rcvd:	6/24/2011	Static WI:	
Well Start Date:	3/28/2011	Temperature:	
Well Finish Date:	3/29/2011	Ref:	MD
Edit Status:	F	App:	
Site Type Code:	E	Source Agency:	NV003
Site Type Desc:	Existing (Deepen)	Owner No:	MW-3
Work Type Code:	P	Owner Current:	SORANI, RICHARD
Work Type Desc:	Plug or Abandonment	Driller Lic No:	1991
Work Type Rmks:	FACILITY ID - 5-00082; PLUGGING MONITOR WELL	Contractor Lic No:	73966

Wells and Additional Sources Detail Report

	81721		
Prop Use Code:	G	Contractor Drlr No:	
Prop Use Desc:	Monitoring Well	Contractor Name:	CASCADE DRILLING LP
Drilling Mthd Code:	Z	User ID:	MHEIN
Drilling Mthd Desc:	Other (explain in remarks)	Parcel No:	001-128-15
Test Method Code:		Lot No:	
Test Mthd Desc:		Block No:	
Aquifer Desc:		Subdivision Name:	
Depth Seal:	18	SC:	32027
Depth Drilled:	18	HA:	073
Depth Bedrock:		Twn:	N27
Depth Cased:	18	Legal Twn:	27N
Qual Const Data:	G	Rng:	E31
Qual Lith Data:	G	Legal Rng:	31E
Gravel Pack Top:	0	Sec:	26
Gravel Pack Bot:		Sec Quarters:	CB
Gravel Packed:		Legal Quarters:	NW SW
Top Perf:		Quarters Seq:	
Bottom Perf:		Latitude:	40.17828
Perf Intervals:	1	Longitude:	118.474403
Casing Diameter:	2	Lat Long Src:	
Casing Reductions:	0	Lat Long Acc:	H
Update User ID:		Utm X:	374467.652634486
Date Entry:	6/27/2011	Utm Y:	4448376.6617861
Date Update:		Remarks Add:	
Date Cmpl Acc:	D		
Owner Address:	810 CORNELL AVE. LOVELOCK, NV		
Contractor Addr:	PO BOX 1184 WOODINVILLE, WA 98072		
Remarks:	BREAK OUT BOTTOM OF WELL TREMMIE GROUT - CONCRETE TOP.		

Map Key	Direction	Distance (mi)	Distance (ft)	Elevation (ft)	DB
8	SE	0.09	449.81	3,978.87	WATER WELLS

Well Log:	114056	Notice of Intent:	67129
Waiver No:		Yield:	
Sequence No:	113665	Drawdown:	
Date Log Rcvd Acc:	D	Hours Pumped:	
Date Log Rcvd:	6/24/2011	Static WI:	
Well Start Date:	3/28/2011	Temperature:	
Well Finish Date:	3/29/2011	Ref:	MD
Edit Status:	F	App:	
Site Type Code:	E	Source Agency:	NV003
Site Type Desc:	Existing (Deepen)	Owner No:	VE-8
Work Type Code:	P	Owner Current:	RICHARD SORANI
Work Type Desc:	Plug or Abandonment	Driller Lic No:	1991
Work Type Rmks:	FACILITY ID 5-00082; PLUGGING	Contractor Lic No:	73966

Wells and Additional Sources Detail Report

Prop Use Code:	G	Contractor Drlr No:	
Prop Use Desc:	Monitoring Well	Contractor Name:	CASCADE DRILLING LP
Drilling Mthd Code:	Z	User ID:	TALFREY
Drilling Mthd Desc:	Other (explain in remarks)	Parcel No:	001-128-15
Test Method Code:		Lot No:	
Test Mthd Desc:		Block No:	
Aquifer Desc:		Subdivision Name:	
Depth Seal:		SC:	32027
Depth Drilled:	18	HA:	073
Depth Bedrock:		Twn:	N27
Depth Cased:	18	Legal Twn:	27N
Qual Const Data:	G	Rng:	E31
Qual Lith Data:	G	Legal Rng:	31E
Gravel Pack Top:		Sec:	26
Gravel Pack Bot:		Sec Quarters:	CB
Gravel Packed:		Legal Quarters:	NW SW
Top Perf:		Quarters Seq:	
Bottom Perf:		Latitude:	40.178291
Perf Intervals:	1	Longitude:	118.474405
Casing Diameter:	4	Lat Long Src:	
Casing Reductions:	0	Lat Long Acc:	H
Update User ID:		Utm X:	374467.502621319
Date Entry:	6/27/2011	Utm Y:	4448377.88559136
Date Update:		Remarks Add:	
Date Cmpl Acc:	D		
Owner Address:			
Contractor Addr:	PO BOX 1184 WOODINVILLE, WA 98072		
Remarks:			

Map Key	Direction	Distance (mi)	Distance (ft)	Elevation (ft)	DB
9	SSE	0.09	457.64	3,978.83	WATER WELLS

Well Log:	81718	Notice of Intent:	44141
Waiver No:		Yield:	
Sequence No:	60458	Drawdown:	
Date Log Rcvd Acc:	D	Hours Pumped:	
Date Log Rcvd:	8/9/2000	Static Wl:	8.5
Well Start Date:	8/3/2000	Temperature:	
Well Finish Date:	8/3/2000	Ref:	MD
Edit Status:	F	App:	
Site Type Code:	N	Source Agency:	NV003
Site Type Desc:	New	Owner No:	MW-6
Work Type Code:	N	Owner Current:	SORANI, RICH
Work Type Desc:	New	Driller Lic No:	1976
Work Type Rmks:	PLUGGED BY WELL LOG 114062	Contractor Lic No:	
Prop Use Code:	G	Contractor Drlr No:	

Wells and Additional Sources Detail Report

Prop Use Desc:	Monitoring Well	Contractor Name:	
Drilling Mthd Code:	H	User ID:	DSPELTS
Drilling Mthd Desc:	Hydraulic Rotary-Mud	Parcel No:	001-128-14
Test Method Code:		Lot No:	
Test Mthd Desc:		Block No:	
Aquifer Desc:		Subdivision Name:	
Depth Seal:	4	SC:	32027
Depth Drilled:	21	HA:	073
Depth Bedrock:		Twn:	N27
Depth Cased:	21	Legal Twn:	27N
Qual Const Data:	G	Rng:	E31
Qual Lith Data:	G	Legal Rng:	31E
Gravel Pack Top:	4	Sec:	26
Gravel Pack Bot:	21	Sec Quarters:	CB
Gravel Packed:	Y	Legal Quarters:	NW SW
Top Perf:	6	Quarters Seq:	
Bottom Perf:	21	Latitude:	40.17813
Perf Intervals:	1	Longitude:	118.474691
Casing Diameter:	2	Lat Long Src:	NV003
Casing Reductions:	0	Lat Long Acc:	H
Update User ID:	MHEIN	Utm X:	374442.854531411
Date Entry:	12/28/2000	Utm Y:	4448360.41933631
Date Update:	6/28/2011	Remarks Add:	
Date Cmpl Acc:	D		
Owner Address:	810 CORNELL AVE LOVELOCK		
Contractor Addr:			
Remarks:			

Map Key	Direction	Distance (mi)	Distance (ft)	Elevation (ft)	DB
9	SSE	0.09	457.64	3,978.83	WATER WELLS

Well Log:	114062	Notice of Intent:	67129
Waiver No:		Yield:	
Sequence No:	113671	Drawdown:	
Date Log Rcvd Acc:	D	Hours Pumped:	
Date Log Rcvd:	6/24/2011	Static Wl:	
Well Start Date:	3/28/2011	Temperature:	
Well Finish Date:	3/29/2011	Ref:	MD
Edit Status:	F	App:	
Site Type Code:	E	Source Agency:	NV003
Site Type Desc:	Existing (Deepen)	Owner No:	MW-6
Work Type Code:	P	Owner Current:	SORANI, RICHARD
Work Type Desc:	Plug or Abandonment	Driller Lic No:	1991
Work Type Rmks:	FACILITY ID - 5-00082; PLUGGING MONITOR WELL 81718	Contractor Lic No:	73966
Prop Use Code:	G	Contractor Drlr No:	

Wells and Additional Sources Detail Report

Prop Use Desc:	Monitoring Well	Contractor Name:	CASCADE DRILLING LP
Drilling Mthd Code:	Z	User ID:	MHEIN
Drilling Mthd Desc:	Other (explain in remarks)	Parcel No:	001-128-15
Test Method Code:		Lot No:	
Test Mthd Desc:		Block No:	
Aquifer Desc:		Subdivision Name:	
Depth Seal:	21	SC:	32027
Depth Drilled:	21	HA:	073
Depth Bedrock:		Twn:	N27
Depth Cased:	21	Legal Twn:	27N
Qual Const Data:	G	Rng:	E31
Qual Lith Data:	G	Legal Rng:	31E
Gravel Pack Top:	0	Sec:	26
Gravel Pack Bot:		Sec Quarters:	CB
Gravel Packed:		Legal Quarters:	NW SW
Top Perf:		Quarters Seq:	
Bottom Perf:		Latitude:	40.17813
Perf Intervals:	1	Longitude:	118.474691
Casing Diameter:	2	Lat Long Src:	
Casing Reductions:	0	Lat Long Acc:	H
Update User ID:		Utm X:	374442.854531411
Date Entry:	6/27/2011	Utm Y:	4448360.41933631
Date Update:		Remarks Add:	
Date Cmpl Acc:	D		
Owner Address:	810 CORNELL AVE. LOVELOCK, NV		
Contractor Addr:	PO BOX 1184 WOODINVILLE, WA 98072		
Remarks:	BREAK OUT BOTTOM OF WELL TREMMIE GROUT - CONCRETE TOP.		

Map Key	Direction	Distance (mi)	Distance (ft)	Elevation (ft)	DB
10	SSE	0.09	466.30	3,978.87	WATER WELLS

Well Log:	81721	Notice of Intent:	44141
Waiver No:		Yield:	
Sequence No:	60461	Drawdown:	
Date Log Rcvd Acc:	D	Hours Pumped:	
Date Log Rcvd:	8/9/2000	Static Wl:	8.5
Well Start Date:	8/2/2000	Temperature:	
Well Finish Date:	8/2/2000	Ref:	MD
Edit Status:	F	App:	
Site Type Code:	N	Source Agency:	NV003
Site Type Desc:	New	Owner No:	MW-3
Work Type Code:	N	Owner Current:	SORANI, RICH
Work Type Desc:	New	Driller Lic No:	1976
Work Type Rmks:	PLUGGED BY WELL LOG 114059	Contractor Lic No:	
Prop Use Code:	G	Contractor Drlr No:	
Prop Use Desc:	Monitoring Well	Contractor Name:	

Wells and Additional Sources Detail Report

Drilling Mthd Code:	H	User ID:	DSPELTS
Drilling Mthd Desc:	Hydraulic Rotary-Mud	Parcel No:	001-128-14
Test Method Code:		Lot No:	
Test Mthd Desc:		Block No:	
Aquifer Desc:		Subdivision Name:	
Depth Seal:	4	SC:	32027
Depth Drilled:	21	HA:	073
Depth Bedrock:		Twn:	N27
Depth Cased:	21	Legal Twn:	27N
Qual Const Data:	G	Rng:	E31
Qual Lith Data:	G	Legal Rng:	31E
Gravel Pack Top:	4	Sec:	26
Gravel Pack Bot:	21	Sec Quarters:	CB
Gravel Packed:	Y	Legal Quarters:	NW SW
Top Perf:	6	Quarters Seq:	
Bottom Perf:	21	Latitude:	40.17823
Perf Intervals:	1	Longitude:	118.474403
Casing Diameter:	2	Lat Long Src:	NV003
Casing Reductions:	0	Lat Long Acc:	H
Update User ID:	MHEIN	Utm X:	374467.560473366
Date Entry:	12/28/2000	Utm Y:	4448371.11188857
Date Update:	6/27/2011	Remarks Add:	
Date Cmpl Acc:	D		
Owner Address:	810 CORNELL AVE LOVELOCK		
Contractor Addr:			
Remarks:			

Map Key	Direction	Distance (mi)	Distance (ft)	Elevation (ft)	DB
11	SSE	0.09	492.72	3,978.87	WATER WELLS

Well Log:	114047	Notice of Intent:	67129
Waiver No:		Yield:	
Sequence No:	113656	Drawdown:	
Date Log Rcvd Acc:	D	Hours Pumped:	
Date Log Rcvd:	6/24/2011	Static Wl:	
Well Start Date:	3/28/2011	Temperature:	
Well Finish Date:	3/29/2011	Ref:	MD
Edit Status:	F	App:	
Site Type Code:	E	Source Agency:	NV003
Site Type Desc:	Existing (Deepen)	Owner No:	MW-18
Work Type Code:	P	Owner Current:	RICHARD SORANI
Work Type Desc:	Plug or Abandonment	Driller Lic No:	1991
Work Type Rmks:	FACILITY ID 5-00082; PLUGGING	Contractor Lic No:	73966
Prop Use Code:	G	Contractor Drlr No:	
Prop Use Desc:	Monitoring Well	Contractor Name:	CASCADE DRILLING LP
Drilling Mthd Code:	Z	User ID:	TALFREY

Wells and Additional Sources Detail Report

Drilling Mthd Desc:	Other (explain in remarks)	Parcel No:	001-128-15
Test Method Code:		Lot No:	
Test Mthd Desc:		Block No:	
Aquifer Desc:		Subdivision Name:	
Depth Seal:		SC:	32027
Depth Drilled:	32	HA:	073
Depth Bedrock:		Twn:	N27
Depth Cased:	32	Legal Twn:	27N
Qual Const Data:	G	Rng:	E31
Qual Lith Data:	G	Legal Rng:	31E
Gravel Pack Top:		Sec:	26
Gravel Pack Bot:		Sec Quarters:	CB
Gravel Packed:		Legal Quarters:	NW SW
Top Perf:		Quarters Seq:	
Bottom Perf:		Latitude:	40.178155
Perf Intervals:	1	Longitude:	118.474378
Casing Diameter:	4	Lat Long Src:	
Casing Reductions:	0	Lat Long Acc:	H
Update User ID:		Utm X:	374469.550843904
Date Entry:	6/27/2011	Utm Y:	4448362.7516952
Date Update:		Remarks Add:	
Date Cmpl Acc:	D		
Owner Address:			
Contractor Addr:	PO BOX 1184 WOODINVILLE, WA 98072		
Remarks:			

Map Key	Direction	Distance (mi)	Distance (ft)	Elevation (ft)	DB
12	SE	0.09	499.23	3,978.86	WATER WELLS

Well Log:	114046	Notice of Intent:	67129
Waiver No:		Yield:	
Sequence No:	113655	Drawdown:	
Date Log Rcvd Acc:	D	Hours Pumped:	
Date Log Rcvd:	6/24/2011	Static Wl:	
Well Start Date:	3/28/2011	Temperature:	
Well Finish Date:	3/29/2011	Ref:	MD
Edit Status:	F	App:	
Site Type Code:	E	Source Agency:	NV003
Site Type Desc:	Existing (Deepen)	Owner No:	MW-17
Work Type Code:	P	Owner Current:	RICHARD SORANI
Work Type Desc:	Plug or Abandonment	Driller Lic No:	1991
Work Type Rmks:	FACILITY ID 5-00082; PLUGGING	Contractor Lic No:	73966
Prop Use Code:	G	Contractor Drlr No:	
Prop Use Desc:	Monitoring Well	Contractor Name:	CASCADE DRILLING LP
Drilling Mthd Code:	Z	User ID:	TALFREY
Drilling Mthd Desc:	Other (explain in remarks)	Parcel No:	001-128-15

Wells and Additional Sources Detail Report

Test Method Code:	Lot No:
Test Mthd Desc:	Block No:
Aquifer Desc:	Subdivision Name:
Depth Seal:	SC: 32027
Depth Drilled: 31	HA: 073
Depth Bedrock:	Twn: N27
Depth Cased: 31	Legal Twn: 27N
Qual Const Data: G	Rng: E31
Qual Lith Data: G	Legal Rng: 31E
Gravel Pack Top:	Sec: 26
Gravel Pack Bot:	Sec Quarters: CB
Gravel Packed:	Legal Quarters: NW SW
Top Perf:	Quarters Seq:
Bottom Perf:	Latitude: 40.178227
Perf Intervals: 1	Longitude: 118.474216
Casing Diameter: 4	Lat Long Src:
Casing Reductions: 0	Lat Long Acc: H
Update User ID:	Utm X: 374483.47694482
Date Entry: 6/27/2011	Utm Y: 4448370.51451227
Date Update:	Remarks Add:
Date Cmpl Acc: D	
Owner Address:	
Contractor Addr: PO BOX 1184 WOODINVILLE, WA 98072	
Remarks:	

Map Key	Direction	Distance (mi)	Distance (ft)	Elevation (ft)	DB
13	SE	0.10	536.02	3,978.90	WATER WELLS

Well Log: 114042	Notice of Intent: 67129
Waiver No:	Yield:
Sequence No: 113651	Drawdown:
Date Log Rcvd Acc: D	Hours Pumped:
Date Log Rcvd: 6/24/2011	Static WI:
Well Start Date: 3/28/2011	Temperature:
Well Finish Date: 3/29/2011	Ref: MD
Edit Status: F	App:
Site Type Code: E	Source Agency: NV003
Site Type Desc: Existing (Deepen)	Owner No: MW-13
Work Type Code: P	Owner Current: CITY OF LOVELOCK
Work Type Desc: Plug or Abandonment	Driller Lic No: 1991
Work Type Rmks: FACILITY ID 5-00082; PLUGGING	Contractor Lic No: 73966
Prop Use Code: G	Contractor Drlr No:
Prop Use Desc: Monitoring Well	Contractor Name: CASCADE DRILLING LP
Drilling Mthd Code: Z	User ID: TALFREY
Drilling Mthd Desc: Other (explain in remarks)	Parcel No:
Test Method Code:	Lot No:

Wells and Additional Sources Detail Report

Test Mthd Desc:		Block No:	
Aquifer Desc:		Subdivision Name:	
Depth Seal:		SC:	32027
Depth Drilled:	29	HA:	073
Depth Bedrock:		Twn:	N27
Depth Cased:	29	Legal Twn:	27N
Qual Const Data:	G	Rng:	E31
Qual Lith Data:	G	Legal Rng:	31E
Gravel Pack Top:		Sec:	26
Gravel Pack Bot:		Sec Quarters:	CB
Gravel Packed:		Legal Quarters:	NW SW
Top Perf:		Quarters Seq:	
Bottom Perf:		Latitude:	40.178163
Perf Intervals:	1	Longitude:	118.474111
Casing Diameter:	4	Lat Long Src:	
Casing Reductions:	0	Lat Long Acc:	H
Update User ID:		Utm X:	374492.299163067
Date Entry:	6/27/2011	Utm Y:	4448363.26220834
Date Update:		Remarks Add:	
Date Cmpl Acc:	D		
Owner Address:	CITY RIGHT-OF-WAY		
Contractor Addr:	PO BOX 1184 WOODINVILLE, WA 98072		
Remarks:			

Map Key	Direction	Distance (mi)	Distance (ft)	Elevation (ft)	DB
14	SE	0.11	589.32	3,978.87	WATER WELLS

Well Log:	114041	Notice of Intent:	67129
Waiver No:		Yield:	
Sequence No:	113650	Drawdown:	
Date Log Rcvd Acc:	D	Hours Pumped:	
Date Log Rcvd:	6/24/2011	Static Wl:	
Well Start Date:	3/28/2011	Temperature:	
Well Finish Date:	3/29/2011	Ref:	MD
Edit Status:	F	App:	
Site Type Code:	E	Source Agency:	NV003
Site Type Desc:	Existing (Deepen)	Owner No:	MW-12
Work Type Code:	P	Owner Current:	CITY OF LOVELOCK
Work Type Desc:	Plug or Abandonment	Driller Lic No:	1991
Work Type Rmks:	FACILITY ID 5-00082; PLUGGING	Contractor Lic No:	73966
Prop Use Code:	G	Contractor Drlr No:	
Prop Use Desc:	Monitoring Well	Contractor Name:	CASCADE DRILLING LP
Drilling Mthd Code:	Z	User ID:	TALFREY
Drilling Mthd Desc:	Other (explain in remarks)	Parcel No:	
Test Method Code:		Lot No:	
Test Mthd Desc:		Block No:	

Wells and Additional Sources Detail Report

Aquifer Desc:		Subdivision Name:
Depth Seal:		SC: 32027
Depth Drilled: 34		HA: 073
Depth Bedrock:		Twn: N27
Depth Cased: 34		Legal Twn: 27N
Qual Const Data: G		Rng: E31
Qual Lith Data: G		Legal Rng: 31E
Gravel Pack Top:		Sec: 26
Gravel Pack Bot:		Sec Quarters: CB
Gravel Packed:		Legal Quarters: NW SW
Top Perf:		Quarters Seq:
Bottom Perf:		Latitude: 40.177988
Perf Intervals: 1		Longitude: 118.474089
Casing Diameter: 2		Lat Long Src:
Casing Reductions: 0		Lat Long Acc: H
Update User ID:		Utm X: 374493.849847417
Date Entry: 6/27/2011		Utm Y: 4448343.80646866
Date Update:		Remarks Add:
Date Cmpl Acc: D		
Owner Address: CITY RIGHT-OF-WAY		
Contractor Addr: PO BOX 1184 WOODINVILLE, WA 98072		
Remarks:		

Map Key	Direction	Distance (mi)	Distance (ft)	Elevation (ft)	DB
15	SSE	0.12	607.85	3,978.87	WATER WELLS

Well Log: 114061	Notice of Intent: 67129
Waiver No:	Yield:
Sequence No: 113670	Drawdown:
Date Log Rcvd Acc: D	Hours Pumped:
Date Log Rcvd: 6/24/2011	Static WI:
Well Start Date: 3/28/2011	Temperature:
Well Finish Date: 3/29/2011	Ref: MD
Edit Status: F	App:
Site Type Code: E	Source Agency: NV003
Site Type Desc: Existing (Deepen)	Owner No: MW-7
Work Type Code: P	Owner Current: SORANI, RICHARD
Work Type Desc: Plug or Abandonment	Driller Lic No: 1991
Work Type Rmks: FACILITY ID - 5-00082; PLUGGING MONITOR WELL 81677	Contractor Lic No: 73966
Prop Use Code: G	Contractor Drlr No:
Prop Use Desc: Monitoring Well	Contractor Name: CASCADE DRILLING LP
Drilling Mthd Code: Z	User ID: MHEIN
Drilling Mthd Desc: Other (explain in remarks)	Parcel No: 001-128-15
Test Method Code:	Lot No:
Test Mthd Desc:	Block No:

Wells and Additional Sources Detail Report

Aquifer Desc:		Subdivision Name:	
Depth Seal:	17	SC:	32027
Depth Drilled:	17	HA:	073
Depth Bedrock:		Twn:	N27
Depth Cased:	17	Legal Twn:	27N
Qual Const Data:	G	Rng:	E31
Qual Lith Data:	G	Legal Rng:	31E
Gravel Pack Top:	0	Sec:	26
Gravel Pack Bot:		Sec Quarters:	CB
Gravel Packed:		Legal Quarters:	NW SW
Top Perf:		Quarters Seq:	
Bottom Perf:		Latitude:	40.177899
Perf Intervals:	1	Longitude:	118.474136
Casing Diameter:	2	Lat Long Src:	
Casing Reductions:	0	Lat Long Acc:	H
Update User ID:		Utm X:	374489.684031043
Date Entry:	6/27/2011	Utm Y:	4448333.99409186
Date Update:		Remarks Add:	
Date Cmpl Acc:	D		
Owner Address:	810 CORNELL AVE. LOVELOCK, NV		
Contractor Addr:	PO BOX 1184 WOODINVILLE, WA 98072		
Remarks:	BREAK OUT BOTTOM OF WELL TREMMIE GROUT - CONCRETE TOP.		

Map Key	Direction	Distance (mi)	Distance (ft)	Elevation (ft)	DB
15	SSE	0.12	607.85	3,978.87	WATER WELLS

Well Log:	81677	Notice of Intent:	44141
Waiver No:		Yield:	
Sequence No:	60417	Drawdown:	
Date Log Rcvd Acc:	D	Hours Pumped:	
Date Log Rcvd:	8/9/2000	Static WI:	8.5
Well Start Date:	8/3/2000	Temperature:	
Well Finish Date:	8/3/2000	Ref:	MD
Edit Status:	F	App:	
Site Type Code:	N	Source Agency:	NV003
Site Type Desc:	New	Owner No:	
Work Type Code:	N	Owner Current:	SORANI, RICH
Work Type Desc:	New	Driller Lic No:	1976
Work Type Rmks:	PLUGGED BY WELL LOG 114061	Contractor Lic No:	
Prop Use Code:	G	Contractor Drlr No:	
Prop Use Desc:	Monitoring Well	Contractor Name:	DALE A LEHMAN
Drilling Mthd Code:	H	User ID:	DSPELTS
Drilling Mthd Desc:	Hydraulic Rotary-Mud	Parcel No:	001-128-14
Test Method Code:		Lot No:	
Test Mthd Desc:		Block No:	
Aquifer Desc:		Subdivision Name:	

Wells and Additional Sources Detail Report

Depth Seal:	2	SC:	32027
Depth Drilled:	18	HA:	073
Depth Bedrock:		Twn:	N27
Depth Cased:	18	Legal Twn:	27N
Qual Const Data:	G	Rng:	E31
Qual Lith Data:	G	Legal Rng:	31E
Gravel Pack Top:	2	Sec:	26
Gravel Pack Bot:	18	Sec Quarters:	CB
Gravel Packed:	Y	Legal Quarters:	NW SW
Top Perf:	3	Quarters Seq:	
Bottom Perf:	18	Latitude:	40.177899
Perf Intervals:	1	Longitude:	118.474136
Casing Diameter:	2	Lat Long Src:	NV003
Casing Reductions:	0	Lat Long Acc:	H
Update User ID:	MHEIN	Utm X:	374489.684031043
Date Entry:	12/22/2000	Utm Y:	4448333.99409186
Date Update:	6/28/2011	Remarks Add:	
Date Cmpl Acc:	D		
Owner Address:	810 CORNELL AVE LOVELOCK		
Contractor Addr:	520 EDISON WAY RENO NV 89502		
Remarks:			

Map Key	Direction	Distance (mi)	Distance (ft)	Elevation (ft)	DB
16	SE	0.12	653.39	3,979.53	WATER WELLS

Well Log:	114039	Notice of Intent:	67129
Waiver No:		Yield:	
Sequence No:	113648	Drawdown:	
Date Log Rcvd Acc:	D	Hours Pumped:	
Date Log Rcvd:	6/24/2011	Static Wl:	
Well Start Date:	3/28/2011	Temperature:	
Well Finish Date:	3/29/2011	Ref:	MD
Edit Status:	F	App:	
Site Type Code:	E	Source Agency:	NV003
Site Type Desc:	Existing (Deepen)	Owner No:	MW-10
Work Type Code:	P	Owner Current:	CITY OF LOVELOCK
Work Type Desc:	Plug or Abandonment	Driller Lic No:	1991
Work Type Rmks:	FACILITY ID 5-00082; PLUGGING	Contractor Lic No:	73966
Prop Use Code:	G	Contractor Drlr No:	
Prop Use Desc:	Monitoring Well	Contractor Name:	CASCADE DRILLING LP
Drilling Mthd Code:	Z	User ID:	TALFREY
Drilling Mthd Desc:	Other (explain in remarks)	Parcel No:	
Test Method Code:		Lot No:	
Test Mthd Desc:		Block No:	
Aquifer Desc:		Subdivision Name:	
Depth Seal:		SC:	32027

Wells and Additional Sources Detail Report

Depth Drilled:	35	HA:	073
Depth Bedrock:		Twn:	N27
Depth Cased:	35	Legal Twn:	27N
Qual Const Data:	G	Rng:	E31
Qual Lith Data:	G	Legal Rng:	31E
Gravel Pack Top:		Sec:	26
Gravel Pack Bot:		Sec Quarters:	CB
Gravel Packed:		Legal Quarters:	NW SW
Top Perf:		Quarters Seq:	
Bottom Perf:		Latitude:	40.178119
Perf Intervals:	1	Longitude:	118.47358
Casing Diameter:	2	Lat Long Src:	
Casing Reductions:	0	Lat Long Acc:	H
Update User ID:		Utm X:	374537.429819308
Date Entry:	6/27/2011	Utm Y:	4448357.62780255
Date Update:		Remarks Add:	
Date Cmpl Acc:	D		
Owner Address:	CITY RIGHT-OF-WAY		
Contractor Addr:	PO BOX 1184 WOODINVILLE, WA 98072		
Remarks:			

Map Key	Direction	Distance (mi)	Distance (ft)	Elevation (ft)	DB
17	S	0.13	666.18	3,978.21	WATER WELLS

Well Log:	114044	Notice of Intent:	67129
Waiver No:		Yield:	
Sequence No:	113653	Drawdown:	
Date Log Rcvd Acc:	D	Hours Pumped:	
Date Log Rcvd:	6/24/2011	Static Wl:	
Well Start Date:	3/28/2011	Temperature:	
Well Finish Date:	3/29/2011	Ref:	MD
Edit Status:	F	App:	
Site Type Code:	E	Source Agency:	NV003
Site Type Desc:	Existing (Deepen)	Owner No:	MW-15
Work Type Code:	P	Owner Current:	CITY OF LOVELOCK
Work Type Desc:	Plug or Abandonment	Driller Lic No:	1991
Work Type Rmks:	FACILITY ID 5-00082; PLUGGING	Contractor Lic No:	73966
Prop Use Code:	G	Contractor Drlr No:	
Prop Use Desc:	Monitoring Well	Contractor Name:	CASCADE DRILLING LP
Drilling Mthd Code:	Z	User ID:	TALFREY
Drilling Mthd Desc:	Other (explain in remarks)	Parcel No:	
Test Method Code:		Lot No:	
Test Mthd Desc:		Block No:	
Aquifer Desc:		Subdivision Name:	
Depth Seal:		SC:	32027
Depth Drilled:	32	HA:	073

Wells and Additional Sources Detail Report

Depth Bedrock:		TwN:	N27
Depth Cased:	32	Legal TwN:	27N
Qual Const Data:	G	Rng:	E31
Qual Lith Data:	G	Legal Rng:	31E
Gravel Pack Top:		Sec:	27
Gravel Pack Bot:		Sec Quarters:	DA
Gravel Packed:		Legal Quarters:	NE SE
Top Perf:		Quarters Seq:	
Bottom Perf:		Latitude:	40.177446
Perf Intervals:	1	Longitude:	118.475269
Casing Diameter:	2	Lat Long Src:	
Casing Reductions:	0	Lat Long Acc:	H
Update User ID:		Utm X:	374392.37950798
Date Entry:	6/27/2011	Utm Y:	4448285.31429248
Date Update:		Remarks Add:	
Date Cmpl Acc:	D		
Owner Address:	CITY RIGHT-OF-WAY		
Contractor Addr:	PO BOX 1184 WOODINVILLE, WA 98072		
Remarks:			

Map Key	Direction	Distance (mi)	Distance (ft)	Elevation (ft)	DB
18	SSE	0.13	670.80	3,978.45	WATER WELLS

Well Log:	114053	Notice of Intent:	67129
Waiver No:		Yield:	
Sequence No:	113662	Drawdown:	
Date Log Rcvd Acc:	D	Hours Pumped:	
Date Log Rcvd:	6/24/2011	Static WI:	
Well Start Date:	3/28/2011	Temperature:	
Well Finish Date:	3/29/2011	Ref:	MD
Edit Status:	F	App:	
Site Type Code:	E	Source Agency:	NV003
Site Type Desc:	Existing (Deepen)	Owner No:	VE-5
Work Type Code:	P	Owner Current:	RICHARD SORANI
Work Type Desc:	Plug or Abandonment	Driller Lic No:	1991
Work Type Rmks:	FACILITY ID 5-00082; PLUGGING	Contractor Lic No:	73966
Prop Use Code:	G	Contractor Drlr No:	
Prop Use Desc:	Monitoring Well	Contractor Name:	CASCADE DRILLING LP
Drilling Mthd Code:	Z	User ID:	TALFREY
Drilling Mthd Desc:	Other (explain in remarks)	Parcel No:	001-128-15
Test Method Code:		Lot No:	
Test Mthd Desc:		Block No:	
Aquifer Desc:		Subdivision Name:	
Depth Seal:		SC:	32027
Depth Drilled:	18	HA:	073
Depth Bedrock:		TwN:	N27

Wells and Additional Sources Detail Report

Depth Cased:	18	Legal Twn:	27N
Qual Const Data:	G	Rng:	E31
Qual Lith Data:	G	Legal Rng:	31E
Gravel Pack Top:		Sec:	26
Gravel Pack Bot:		Sec Quarters:	CB
Gravel Packed:		Legal Quarters:	NW SW
Top Perf:		Quarters Seq:	
Bottom Perf:		Latitude:	40.1775
Perf Intervals:	1	Longitude:	118.474722222222
Casing Diameter:	4	Lat Long Src:	
Casing Reductions:	0	Lat Long Acc:	M
Update User ID:		Utm X:	374439.034659439
Date Entry:	6/27/2011	Utm Y:	4448290.534785
Date Update:		Remarks Add:	
Date Cmpl Acc:	D		
Owner Address:			
Contractor Addr:	PO BOX 1184 WOODINVILLE, WA 98072		
Remarks:			

Map Key	Direction	Distance (mi)	Distance (ft)	Elevation (ft)	DB
19	SE	0.13	667.97	3,979.08	WATER WELLS

Well Log:	114037	Notice of Intent:	67129
Waiver No:		Yield:	
Sequence No:	113646	Drawdown:	
Date Log Rcvd Acc:	D	Hours Pumped:	
Date Log Rcvd:	6/24/2011	Static Wl:	
Well Start Date:	3/28/2011	Temperature:	
Well Finish Date:	3/29/2011	Ref:	MD
Edit Status:	F	App:	
Site Type Code:	E	Source Agency:	NV003
Site Type Desc:	Existing (Deepen)	Owner No:	MW-8
Work Type Code:	P	Owner Current:	CITY OF LOVELOCK
Work Type Desc:	Plug or Abandonment	Driller Lic No:	1991
Work Type Rmks:	FACILITY ID 5-00082; PLUGGING	Contractor Lic No:	73966
Prop Use Code:	G	Contractor Drlr No:	
Prop Use Desc:	Monitoring Well	Contractor Name:	CASCADE DRILLING LP
Drilling Mthd Code:	Z	User ID:	TALFREY
Drilling Mthd Desc:	Other (explain in remarks)	Parcel No:	
Test Method Code:		Lot No:	
Test Mthd Desc:		Block No:	
Aquifer Desc:		Subdivision Name:	
Depth Seal:		SC:	32027
Depth Drilled:	34	HA:	073
Depth Bedrock:		Twn:	N27
Depth Cased:	34	Legal Twn:	27N

Wells and Additional Sources Detail Report

Qual Const Data:	G	Rng:	E31
Qual Lith Data:	G	Legal Rng:	31E
Gravel Pack Top:		Sec:	26
Gravel Pack Bot:		Sec Quarters:	CB
Gravel Packed:		Legal Quarters:	NW SW
Top Perf:		Quarters Seq:	
Bottom Perf:		Latitude:	40.177846
Perf Intervals:	1	Longitude:	118.473869
Casing Diameter:	2	Lat Long Src:	
Casing Reductions:	0	Lat Long Acc:	H
Update User ID:		Utm X:	374512.320037848
Date Entry:	6/27/2011	Utm Y:	4448327.73379323
Date Update:		Remarks Add:	
Date Cmpl Acc:	D		
Owner Address:	CITY RIGHT-OF-WAY		
Contractor Addr:	PO BOX 1184 WOODINVILLE, WA 98072		
Remarks:			

Map Key	Direction	Distance (mi)	Distance (ft)	Elevation (ft)	DB
20	SSE	0.13	695.50	3,978.54	WATER WELLS

Well Log:	64916	Notice of Intent:	30503
Waiver No:	MO-1009A	Yield:	
Sequence No:	43453	Drawdown:	
Date Log Rcvd Acc:	D	Hours Pumped:	
Date Log Rcvd:	4/22/1996	Static Wl:	11
Well Start Date:	1/12/1995	Temperature:	
Well Finish Date:	1/12/1995	Ref:	MD
Edit Status:	F	App:	
Site Type Code:	N	Source Agency:	NV003
Site Type Desc:	New	Owner No:	MW3
Work Type Code:	N	Owner Current:	AMERICAN FEDERAL BANK
Work Type Desc:	New	Driller Lic No:	1028
Work Type Rmks:		Contractor Lic No:	34525
Prop Use Code:	G	Contractor Drlr No:	
Prop Use Desc:	Monitoring Well	Contractor Name:	ANDRESEN EXPLORATION DRILLING KLOHAIR
Drilling Mthd Code:	B	User ID:	
Drilling Mthd Desc:	Bored or Augered	Parcel No:	1-135-01
Test Method Code:		Lot No:	
Test Mthd Desc:		Block No:	
Aquifer Desc:		Subdivision Name:	
Depth Seal:	4	SC:	32027
Depth Drilled:	20	HA:	073
Depth Bedrock:		Twn:	N27
Depth Cased:	20	Legal Twn:	27N
Qual Const Data:	G	Rng:	E31

Wells and Additional Sources Detail Report

Qual Lith Data:	G	Legal Rng:	31E
Gravel Pack Top:	4	Sec:	26
Gravel Pack Bot:	20	Sec Quarters:	CB
Gravel Packed:	Y	Legal Quarters:	NW SW
Top Perf:	5	Quarters Seq:	
Bottom Perf:	20	Latitude:	40.1775016784668
Perf Intervals:	1	Longitude:	118.47444152832
Casing Diameter:	2	Lat Long Src:	NV003
Casing Reductions:	0	Lat Long Acc:	T
Update User ID:		Utm X:	374462.686132239
Date Entry:	5/12/1997	Utm Y:	4448290.14198875
Date Update:		Remarks Add:	
Date Cmpl Acc:	D		
Owner Address:	920 CORNELL ST LOVELOCK NV		
Contractor Addr:	1635 BELFORD RD RENO NV 89509		
Remarks:			

Map Key	Direction	Distance (mi)	Distance (ft)	Elevation (ft)	DB
20	SSE	0.13	695.50	3,978.54	WATER WELLS

Well Log:	72017	Notice of Intent:	17360
Waiver No:	MO-1009	Yield:	
Sequence No:	50591	Drawdown:	
Date Log Rcvd Acc:	D	Hours Pumped:	
Date Log Rcvd:	10/6/1997	Static Wl:	
Well Start Date:	9/24/1997	Temperature:	
Well Finish Date:	9/24/1997	Ref:	MD
Edit Status:	F	App:	
Site Type Code:	E	Source Agency:	NV003
Site Type Desc:	Existing (Deepen)	Owner No:	MW-03
Work Type Code:	P	Owner Current:	CONVERSE CONSULTANTS
Work Type Desc:	Plug or Abandonment	Driller Lic No:	1869
Work Type Rmks:		Contractor Lic No:	34757
Prop Use Code:	G	Contractor Drlr No:	
Prop Use Desc:	Monitoring Well	Contractor Name:	CONVERSE CONSULTANTS
Drilling Mthd Code:	U	User ID:	KCOON
Drilling Mthd Desc:	Unknown	Parcel No:	01-135-01
Test Method Code:		Lot No:	
Test Mthd Desc:		Block No:	
Aquifer Desc:		Subdivision Name:	
Depth Seal:		SC:	32027
Depth Drilled:		HA:	073
Depth Bedrock:		Twn:	N27
Depth Cased:		Legal Twn:	27N
Qual Const Data:	G	Rng:	E31
Qual Lith Data:	G	Legal Rng:	31E

Wells and Additional Sources Detail Report

Gravel Pack Top:	0	Sec:	26
Gravel Pack Bot:	0	Sec Quarters:	CB
Gravel Packed:		Legal Quarters:	NW SW
Top Perf:		Quarters Seq:	
Bottom Perf:		Latitude:	40.1775016784668
Perf Intervals:		Longitude:	118.47444152832
Casing Diameter:		Lat Long Src:	NV003
Casing Reductions:	0	Lat Long Acc:	T
Update User ID:		Utm X:	374462.686132239
Date Entry:	8/7/1998	Utm Y:	4448290.14198875
Date Update:		Remarks Add:	
Date Cmpl Acc:	D		
Owner Address:	920 CORNELL AVE LOVELOCK NV		
Contractor Addr:	731 PILOT RD STE H LAS VEGAS NV 89119-442		
Remarks:			

Map Key	Direction	Distance (mi)	Distance (ft)	Elevation (ft)	DB
20	SSE	0.13	695.50	3,978.54	WATER WELLS

Well Log:	72015	Notice of Intent:	17360
Waiver No:	MO-1009	Yield:	
Sequence No:	50589	Drawdown:	
Date Log Rcvd Acc:	D	Hours Pumped:	
Date Log Rcvd:	10/6/1997	Static Wl:	
Well Start Date:	9/24/1997	Temperature:	
Well Finish Date:	9/24/1997	Ref:	MD
Edit Status:	F	App:	
Site Type Code:	E	Source Agency:	NV003
Site Type Desc:	Existing (Deepen)	Owner No:	MW-04
Work Type Code:	P	Owner Current:	CONVERSE CONSULTANTS
Work Type Desc:	Plug or Abandonment	Driller Lic No:	1869
Work Type Rmks:		Contractor Lic No:	34757
Prop Use Code:	G	Contractor Drlr No:	
Prop Use Desc:	Monitoring Well	Contractor Name:	CONVERSE CONSULTANTS
Drilling Mthd Code:	U	User ID:	KCOON
Drilling Mthd Desc:	Unknown	Parcel No:	01-135-01
Test Method Code:		Lot No:	
Test Mthd Desc:		Block No:	
Aquifer Desc:		Subdivision Name:	
Depth Seal:		SC:	32027
Depth Drilled:		HA:	073
Depth Bedrock:		Twn:	N27
Depth Cased:		Legal Twn:	27N
Qual Const Data:	G	Rng:	E31
Qual Lith Data:	G	Legal Rng:	31E
Gravel Pack Top:	0	Sec:	26

Wells and Additional Sources Detail Report

Gravel Pack Bot: 0	Sec Quarters: CB
Gravel Packed:	Legal Quarters: NW SW
Top Perf:	Quarters Seq:
Bottom Perf:	Latitude: 40.1775016784668
Perf Intervals:	Longitude: 118.47444152832
Casing Diameter:	Lat Long Src: NV003
Casing Reductions: 0	Lat Long Acc: T
Update User ID:	Utm X: 374462.686132239
Date Entry: 8/7/1998	Utm Y: 4448290.14198875
Date Update:	Remarks Add:
Date Cmpl Acc: D	
Owner Address: 920 CORNELL AVE LOVELOCK NV	
Contractor Addr: 731 PILOT RD STE H LAS VEGAS NV 89119-442	
Remarks:	

Map Key	Direction	Distance (mi)	Distance (ft)	Elevation (ft)	DB
20	SSE	0.13	695.50	3,978.54	WATER WELLS

Well Log: 64914	Notice of Intent: 30501
Waiver No: MO-1009	Yield:
Sequence No: 43451	Drawdown:
Date Log Rcvd Acc: D	Hours Pumped:
Date Log Rcvd: 1/11/1996	Static Wl: 9
Well Start Date: 12/20/1995	Temperature:
Well Finish Date: 12/20/1995	Ref: MD
Edit Status: F	App:
Site Type Code: N	Source Agency: NV003
Site Type Desc: New	Owner No: MW1
Work Type Code: N	Owner Current: AMERICAN FEDERAL BANK
Work Type Desc: New	Driller Lic No: 1028
Work Type Rmks:	Contractor Lic No: 34525
Prop Use Code: G	Contractor Drlr No:
Prop Use Desc: Monitoring Well	Contractor Name: ANDRESEN EXPLORATION DRILLING KLOHAIR
Drilling Mthd Code: B	User ID:
Drilling Mthd Desc: Bored or Augered	Parcel No:
Test Method Code:	Lot No:
Test Mthd Desc:	Block No:
Aquifer Desc:	Subdivision Name:
Depth Seal: 4	SC: 32027
Depth Drilled: 25	HA: 073
Depth Bedrock:	Twn: N27
Depth Cased: 25	Legal Twn: 27N
Qual Const Data: G	Rng: E31
Qual Lith Data: G	Legal Rng: 31E
Gravel Pack Top: 4	Sec: 26
Gravel Pack Bot: 25	Sec Quarters: CB

Wells and Additional Sources Detail Report

Gravel Packed:	Y	Legal Quarters:	NW SW
Top Perf:	5	Quarters Seq:	
Bottom Perf:	25	Latitude:	40.1775016784668
Perf Intervals:	1	Longitude:	118.47444152832
Casing Diameter:	2	Lat Long Src:	NV003
Casing Reductions:	0	Lat Long Acc:	T
Update User ID:		Utm X:	374462.686132239
Date Entry:	5/12/1997	Utm Y:	4448290.14198875
Date Update:		Remarks Add:	
Date Cmpl Acc:	D		
Owner Address:	920 CORNELL ST LOVELOCK NV		
Contractor Addr:	1635 BELFORD RD RENO NV 89509		
Remarks:			

Map Key	Direction	Distance (mi)	Distance (ft)	Elevation (ft)	DB
20	SSE	0.13	695.50	3,978.54	WATER WELLS

Well Log:	71997	Notice of Intent:	17360
Waiver No:	MO-1009	Yield:	
Sequence No:	50571	Drawdown:	
Date Log Rcvd Acc:	D	Hours Pumped:	
Date Log Rcvd:	10/6/1997	Static WI:	
Well Start Date:	9/24/1997	Temperature:	
Well Finish Date:	9/24/1997	Ref:	MD
Edit Status:	F	App:	
Site Type Code:	E	Source Agency:	NV003
Site Type Desc:	Existing (Deepen)	Owner No:	
Work Type Code:	P	Owner Current:	CONVERSE CONSULTANTS
Work Type Desc:	Plug or Abandonment	Driller Lic No:	1869
Work Type Rmks:		Contractor Lic No:	34757
Prop Use Code:	G	Contractor Drlr No:	
Prop Use Desc:	Monitoring Well	Contractor Name:	CONVERSE CONSULTANTS
Drilling Mthd Code:	U	User ID:	KCOON
Drilling Mthd Desc:	Unknown	Parcel No:	01-135-01
Test Method Code:		Lot No:	
Test Mthd Desc:		Block No:	
Aquifer Desc:		Subdivision Name:	
Depth Seal:		SC:	32027
Depth Drilled:		HA:	073
Depth Bedrock:		Twn:	N27
Depth Cased:		Legal Twn:	27N
Qual Const Data:	G	Rng:	E31
Qual Lith Data:	G	Legal Rng:	31E
Gravel Pack Top:	0	Sec:	26
Gravel Pack Bot:	0	Sec Quarters:	CB
Gravel Packed:		Legal Quarters:	NW SW

Wells and Additional Sources Detail Report

Top Perf:	Quarters Seq:	
Bottom Perf:	Latitude:	40.1775016784668
Perf Intervals:	Longitude:	118.47444152832
Casing Diameter:	Lat Long Src:	NV003
Casing Reductions:	Lat Long Acc:	T
Update User ID: user15	Utm X:	374462.686132239
Date Entry: 8/7/1998	Utm Y:	4448290.14198875
Date Update: 10/6/1998	Remarks Add:	
Date Cmpl Acc: D		
Owner Address: 920 CORNELL AVE LOVELOCK NV		
Contractor Addr: 731 PILOT RD STE H LAS VEGAS NV 89119-442		
Remarks:		

Map Key	Direction	Distance (mi)	Distance (ft)	Elevation (ft)	DB
20	SSE	0.13	695.50	3,978.54	WATER WELLS

Well Log:	64917	Notice of Intent:	30503
Waiver No:	MO-1009A	Yield:	
Sequence No:	43454	Drawdown:	
Date Log Rcvd Acc:	D	Hours Pumped:	
Date Log Rcvd:	4/22/1996	Static Wl:	11
Well Start Date:	1/12/1995	Temperature:	
Well Finish Date:	1/12/1995	Ref:	MD
Edit Status:	F	App:	
Site Type Code:	N	Source Agency:	NV003
Site Type Desc:	New	Owner No:	MW4
Work Type Code:	N	Owner Current:	AMERICAN FEDERAL BANK
Work Type Desc:	New	Driller Lic No:	1028
Work Type Rmks:		Contractor Lic No:	34525
Prop Use Code:	G	Contractor Drlr No:	
Prop Use Desc:	Monitoring Well	Contractor Name:	ANDRESEN EXPLORATION DRILLING KLOHAIR
Drilling Mthd Code:	B	User ID:	
Drilling Mthd Desc:	Bored or Augered	Parcel No:	1-135-01
Test Method Code:		Lot No:	
Test Mthd Desc:		Block No:	
Aquifer Desc:		Subdivision Name:	
Depth Seal:	4	SC:	32027
Depth Drilled:	20	HA:	073
Depth Bedrock:		Twn:	N27
Depth Cased:	20	Legal Twn:	27N
Qual Const Data:	G	Rng:	E31
Qual Lith Data:	G	Legal Rng:	31E
Gravel Pack Top:	4	Sec:	26
Gravel Pack Bot:	20	Sec Quarters:	CB
Gravel Packed:	Y	Legal Quarters:	NW SW
Top Perf:	5	Quarters Seq:	

Wells and Additional Sources Detail Report

Bottom Perf:	20	Latitude:	40.1775016784668
Perf Intervals:	1	Longitude:	118.47444152832
Casing Diameter:	2	Lat Long Src:	NV003
Casing Reductions:	0	Lat Long Acc:	T
Update User ID:		Utm X:	374462.686132239
Date Entry:	5/12/1997	Utm Y:	4448290.14198875
Date Update:		Remarks Add:	
Date Cmpl Acc:	D		
Owner Address:	920 CORNELL ST LOVELOCK NV		
Contractor Addr:	1635 BELFORD RD RENO NV 89509		
Remarks:			

Map Key	Direction	Distance (mi)	Distance (ft)	Elevation (ft)	DB
20	SSE	0.13	695.50	3,978.54	WATER WELLS

Well Log:	72013	Notice of Intent:	17360
Waiver No:	MO-1009	Yield:	
Sequence No:	50587	Drawdown:	
Date Log Rcvd Acc:	D	Hours Pumped:	
Date Log Rcvd:	10/6/1997	Static Wl:	
Well Start Date:	9/24/1997	Temperature:	
Well Finish Date:	9/24/1997	Ref:	MD
Edit Status:	F	App:	
Site Type Code:	E	Source Agency:	NV003
Site Type Desc:	Existing (Deepen)	Owner No:	MW-05
Work Type Code:	P	Owner Current:	CONVERSE CONSULTANTS
Work Type Desc:	Plug or Abandonment	Driller Lic No:	1869
Work Type Rmks:		Contractor Lic No:	34757
Prop Use Code:	G	Contractor Drlr No:	
Prop Use Desc:	Monitoring Well	Contractor Name:	CONVERSE CONSULTANTS
Drilling Mthd Code:	U	User ID:	KCOON
Drilling Mthd Desc:	Unknown	Parcel No:	01-135-01
Test Method Code:		Lot No:	
Test Mthd Desc:		Block No:	
Aquifer Desc:		Subdivision Name:	
Depth Seal:		SC:	32027
Depth Drilled:		HA:	073
Depth Bedrock:		Twn:	N27
Depth Cased:		Legal Twn:	27N
Qual Const Data:	G	Rng:	E31
Qual Lith Data:	G	Legal Rng:	31E
Gravel Pack Top:	0	Sec:	26
Gravel Pack Bot:	0	Sec Quarters:	CB
Gravel Packed:		Legal Quarters:	NW SW
Top Perf:		Quarters Seq:	
Bottom Perf:		Latitude:	40.1775016784668

Wells and Additional Sources Detail Report

Perf Intervals:	Longitude:	118.47444152832
Casing Diameter:	Lat Long Src:	NV003
Casing Reductions: 0	Lat Long Acc:	T
Update User ID:	Utm X:	374462.686132239
Date Entry: 8/7/1998	Utm Y:	4448290.14198875
Date Update:	Remarks Add:	
Date Cmpl Acc: D		
Owner Address:	920 CORNELL AVE LOVELOCK NV	
Contractor Addr:	731 PILOT RD STE H LAS VEGAS NV 89119-442	
Remarks:		

Map Key	Direction	Distance (mi)	Distance (ft)	Elevation (ft)	DB
20	SSE	0.13	695.50	3,978.54	WATER WELLS

Well Log: 47510	Notice of Intent: 26166
Waiver No: MO847	Yield:
Sequence No: 23259	Drawdown:
Date Log Rcvd Acc: D	Hours Pumped:
Date Log Rcvd: 1/26/1995	Static Wl: 17
Well Start Date: 10/4/1994	Temperature:
Well Finish Date: 10/4/1994	Ref: MD
Edit Status: F	App:
Site Type Code: N	Source Agency: NV003
Site Type Desc: New	Owner No: MW3
Work Type Code: N	Owner Current: F I B FACILITY
Work Type Desc: New	Driller Lic No: 1028
Work Type Rmks:	Contractor Lic No: 34525
Prop Use Code: G	Contractor Drlr No:
Prop Use Desc: Monitoring Well	Contractor Name: ANDRESEN EXPLORATION DRILLING KLOHAIR
Drilling Mthd Code: B	User ID:
Drilling Mthd Desc: Bored or Augered	Parcel No:
Test Method Code:	Lot No:
Test Mthd Desc:	Block No:
Aquifer Desc:	Subdivision Name:
Depth Seal: 10	SC: 32027
Depth Drilled: 30	HA: 073
Depth Bedrock:	Twn: N27
Depth Cased: 30	Legal Twn: 27N
Qual Const Data: G	Rng: E31
Qual Lith Data: G	Legal Rng: 31E
Gravel Pack Top: 10	Sec: 26
Gravel Pack Bot: 30	Sec Quarters: CB
Gravel Packed: Y	Legal Quarters: NW SW
Top Perf: 15	Quarters Seq:
Bottom Perf: 30	Latitude: 40.1775016784668
Perf Intervals: 1	Longitude: 118.47444152832

Wells and Additional Sources Detail Report

Casing Diameter:	4	Lat Long Src:	NV003
Casing Reductions:	0	Lat Long Acc:	T
Update User ID:	klohair	Utm X:	374462.686132239
Date Entry:	5/31/1995	Utm Y:	4448290.14198875
Date Update:	7/14/1995	Remarks Add:	
Date Cmpl Acc:	D		
Owner Address:	1150 CORNELL AVE LOVELOCK NV		
Contractor Addr:	1635 BELFORD RD RENO NV 89509		
Remarks:	PROP USE=MONITOR OWNR NO=MW3		

Map Key	Direction	Distance (mi)	Distance (ft)	Elevation (ft)	DB
20	SSE	0.13	695.50	3,978.54	WATER WELLS

Well Log:	71999	Notice of Intent:	17360
Waiver No:	MO-1009	Yield:	
Sequence No:	50573	Drawdown:	
Date Log Rcvd Acc:	D	Hours Pumped:	
Date Log Rcvd:	10/6/1997	Static WI:	
Well Start Date:	9/24/1997	Temperature:	
Well Finish Date:	9/27/1997	Ref:	MD
Edit Status:	F	App:	
Site Type Code:	E	Source Agency:	NV003
Site Type Desc:	Existing (Deepen)	Owner No:	S-05
Work Type Code:	P	Owner Current:	CONVERSE CONSULTANTS
Work Type Desc:	Plug or Abandonment	Driller Lic No:	1869
Work Type Rmks:		Contractor Lic No:	34757
Prop Use Code:	G	Contractor Drlr No:	
Prop Use Desc:	Monitoring Well	Contractor Name:	CONVERSE CONSULTANTS
Drilling Mthd Code:	U	User ID:	KCOON
Drilling Mthd Desc:	Unknown	Parcel No:	01-135-01
Test Method Code:		Lot No:	
Test Mthd Desc:		Block No:	
Aquifer Desc:		Subdivision Name:	
Depth Seal:		SC:	32027
Depth Drilled:		HA:	073
Depth Bedrock:		Twn:	N27
Depth Cased:		Legal Twn:	27N
Qual Const Data:	G	Rng:	E31
Qual Lith Data:	G	Legal Rng:	31E
Gravel Pack Top:	0	Sec:	26
Gravel Pack Bot:	0	Sec Quarters:	CB
Gravel Packed:		Legal Quarters:	NW SW
Top Perf:		Quarters Seq:	
Bottom Perf:		Latitude:	40.1775016784668
Perf Intervals:		Longitude:	118.47444152832
Casing Diameter:		Lat Long Src:	NV003

Wells and Additional Sources Detail Report

Casing Reductions:	0	Lat Long Acc:	T
Update User ID:		Utm X:	374462.686132239
Date Entry:	8/7/1998	Utm Y:	4448290.14198875
Date Update:		Remarks Add:	
Date Cmpl Acc:	D		
Owner Address:	920 CORNELL AVE LOVELOCK NV		
Contractor Addr:	731 PILOT RD STE H LAS VEGAS NV 89119-442		
Remarks:			

Map Key	Direction	Distance (mi)	Distance (ft)	Elevation (ft)	DB
20	SSE	0.13	695.50	3,978.54	WATER WELLS

Well Log:	72115	Notice of Intent:	17360
Waiver No:	MO-1009	Yield:	
Sequence No:	50689	Drawdown:	
Date Log Rcvd Acc:	D	Hours Pumped:	
Date Log Rcvd:	10/6/1997	Static WI:	
Well Start Date:	9/24/1997	Temperature:	
Well Finish Date:	9/24/1997	Ref:	MD
Edit Status:	F	App:	
Site Type Code:	E	Source Agency:	NV003
Site Type Desc:	Existing (Deepen)	Owner No:	MW-02
Work Type Code:	P	Owner Current:	CONVERSE CONSULTANTS
Work Type Desc:	Plug or Abandonment	Driller Lic No:	1869
Work Type Rmks:		Contractor Lic No:	34757
Prop Use Code:	G	Contractor Drlr No:	
Prop Use Desc:	Monitoring Well	Contractor Name:	CONVERSE CONSULTANTS
Drilling Mthd Code:	U	User ID:	KCOON
Drilling Mthd Desc:	Unknown	Parcel No:	01-135-01
Test Method Code:		Lot No:	
Test Mthd Desc:		Block No:	
Aquifer Desc:		Subdivision Name:	
Depth Seal:		SC:	32027
Depth Drilled:		HA:	073
Depth Bedrock:		Twn:	N27
Depth Cased:		Legal Twn:	27N
Qual Const Data:	G	Rng:	E31
Qual Lith Data:	G	Legal Rng:	31E
Gravel Pack Top:	0	Sec:	26
Gravel Pack Bot:	0	Sec Quarters:	CB
Gravel Packed:		Legal Quarters:	NW SW
Top Perf:		Quarters Seq:	
Bottom Perf:		Latitude:	40.1775016784668
Perf Intervals:		Longitude:	118.47444152832
Casing Diameter:		Lat Long Src:	NV003
Casing Reductions:	0	Lat Long Acc:	T

Wells and Additional Sources Detail Report

Update User ID:		Utm X:	374462.686132239
Date Entry:	8/11/1998	Utm Y:	4448290.14198875
Date Update:		Remarks Add:	
Date Cmpl Acc:	D		
Owner Address:	920 CORNELL AVE LOVELOCK NV		
Contractor Addr:	731 PILOT RD STE H LAS VEGAS NV 89119-442		
Remarks:			

Map Key	Direction	Distance (mi)	Distance (ft)	Elevation (ft)	DB
20	SSE	0.13	695.50	3,978.54	WATER WELLS

Well Log:	72010	Notice of Intent:	17360
Waiver No:	MO-1009	Yield:	
Sequence No:	50584	Drawdown:	
Date Log Rcvd Acc:	D	Hours Pumped:	
Date Log Rcvd:	10/6/1997	Static WI:	
Well Start Date:	9/24/1997	Temperature:	
Well Finish Date:	9/24/1997	Ref:	MD
Edit Status:	F	App:	
Site Type Code:	E	Source Agency:	NV003
Site Type Desc:	Existing (Deepen)	Owner No:	MW-06
Work Type Code:	P	Owner Current:	CONVERSE CONSULTANTS
Work Type Desc:	Plug or Abandonment	Driller Lic No:	1869
Work Type Rmks:		Contractor Lic No:	34757
Prop Use Code:	G	Contractor Drlr No:	
Prop Use Desc:	Monitoring Well	Contractor Name:	CONVERSE CONSULTANTS
Drilling Mthd Code:	U	User ID:	KCOON
Drilling Mthd Desc:	Unknown	Parcel No:	01-135-01
Test Method Code:		Lot No:	
Test Mthd Desc:		Block No:	
Aquifer Desc:		Subdivision Name:	
Depth Seal:		SC:	32027
Depth Drilled:		HA:	073
Depth Bedrock:		Twn:	N27
Depth Cased:		Legal Twn:	27N
Qual Const Data:	G	Rng:	E31
Qual Lith Data:	G	Legal Rng:	31E
Gravel Pack Top:	0	Sec:	26
Gravel Pack Bot:	0	Sec Quarters:	CB
Gravel Packed:		Legal Quarters:	NW SW
Top Perf:		Quarters Seq:	
Bottom Perf:		Latitude:	40.1775016784668
Perf Intervals:		Longitude:	118.47444152832
Casing Diameter:		Lat Long Src:	NV003
Casing Reductions:	0	Lat Long Acc:	T
Update User ID:		Utm X:	374462.686132239

Wells and Additional Sources Detail Report

Date Entry:	8/7/1998	Utm Y:	4448290.14198875
Date Update:		Remarks Add:	
Date Cmpl Acc:	D		
Owner Address:	920 CORNELL AVE LOVELOCK NV		
Contractor Addr:	731 PILOT RD STE H LAS VEGAS NV 89119-442		
Remarks:			

Map Key	Direction	Distance (mi)	Distance (ft)	Elevation (ft)	DB
20	SSE	0.13	695.50	3,978.54	WATER WELLS

Well Log:	47509	Notice of Intent:	26166
Waiver No:	MO847	Yield:	
Sequence No:	23258	Drawdown:	
Date Log Rcvd Acc:	D	Hours Pumped:	
Date Log Rcvd:	1/26/1995	Static Wl:	17
Well Start Date:	10/4/1994	Temperature:	
Well Finish Date:	10/4/1994	Ref:	MD
Edit Status:	F	App:	
Site Type Code:	N	Source Agency:	NV003
Site Type Desc:	New	Owner No:	MW2
Work Type Code:	N	Owner Current:	F I B FACILITY
Work Type Desc:	New	Driller Lic No:	1028
Work Type Rmks:		Contractor Lic No:	34525
Prop Use Code:	G	Contractor Drlr No:	
Prop Use Desc:	Monitoring Well	Contractor Name:	ANDRESEN EXPLORATION DRILLING KLOHAIR
Drilling Mthd Code:	B	User ID:	
Drilling Mthd Desc:	Bored or Augered	Parcel No:	
Test Method Code:		Lot No:	
Test Mthd Desc:		Block No:	
Aquifer Desc:		Subdivision Name:	
Depth Seal:	5	SC:	32027
Depth Drilled:	30	HA:	073
Depth Bedrock:		Twn:	N27
Depth Cased:	30	Legal Twn:	27N
Qual Const Data:	G	Rng:	E31
Qual Lith Data:	G	Legal Rng:	31E
Gravel Pack Top:	5	Sec:	26
Gravel Pack Bot:	30	Sec Quarters:	CB
Gravel Packed:	Y	Legal Quarters:	NW SW
Top Perf:	15	Quarters Seq:	
Bottom Perf:	30	Latitude:	40.1775016784668
Perf Intervals:	1	Longitude:	118.47444152832
Casing Diameter:	4	Lat Long Src:	NV003
Casing Reductions:	0	Lat Long Acc:	T
Update User ID:	klohair	Utm X:	374462.686132239
Date Entry:	5/31/1995	Utm Y:	4448290.14198875

Wells and Additional Sources Detail Report

Date Cmpl Acc: _____
 Owner Address: 920 CORNELL AVE LOVELOCK NV
 Contractor Addr: 731 PILOT RD STE H LAS VEGAS NV 89119-442
 Remarks: WELL WAS FOUND DESTROYED PRESUMABLY BY CONSTRUCTION ACTIVITIES AT THE SITE

Map Key	Direction	Distance (mi)	Distance (ft)	Elevation (ft)	DB
20	SSE	0.13	695.50	3,978.54	WATER WELLS

Well Log: 72005	Notice of Intent: 17360
Waiver No: MO-1009	Yield:
Sequence No: 50579	Drawdown:
Date Log Rcvd Acc: D	Hours Pumped:
Date Log Rcvd: 10/6/1997	Static WI:
Well Start Date: 9/24/1997	Temperature:
Well Finish Date: 9/24/1997	Ref: MD
Edit Status: F	App:
Site Type Code: E	Source Agency: NV003
Site Type Desc: Existing (Deepen)	Owner No: S-02
Work Type Code: P	Owner Current: CONVERSE CONSULTANTS
Work Type Desc: Plug or Abandonment	Driller Lic No: 1869
Work Type Rmks:	Contractor Lic No: 34757
Prop Use Code: G	Contractor Drlr No:
Prop Use Desc: Monitoring Well	Contractor Name: CONVERSE CONSULTANTS
Drilling Mthd Code: U	User ID: KCOON
Drilling Mthd Desc: Unknown	Parcel No: 01-135-01
Test Method Code:	Lot No:
Test Mthd Desc:	Block No:
Aquifer Desc:	Subdivision Name:
Depth Seal:	SC: 32027
Depth Drilled:	HA: 073
Depth Bedrock:	Twn: N27
Depth Cased:	Legal Twn: 27N
Qual Const Data: G	Rng: E31
Qual Lith Data: G	Legal Rng: 31E
Gravel Pack Top: 0	Sec: 26
Gravel Pack Bot: 0	Sec Quarters: CB
Gravel Packed:	Legal Quarters: NW SW
Top Perf:	Quarters Seq:
Bottom Perf:	Latitude: 40.1775016784668
Perf Intervals:	Longitude: 118.47444152832
Casing Diameter:	Lat Long Src: NV003
Casing Reductions: 0	Lat Long Acc: T
Update User ID:	Utm X: 374462.686132239
Date Entry: 8/7/1998	Utm Y: 4448290.14198875
Date Update:	Remarks Add:
Date Cmpl Acc: D	

Wells and Additional Sources Detail Report

Owner Address: 920 CORNELL AVE LOVELOCK NV
 Contractor Addr: 731 PILOT RD STE H LAS VEGAS NV 89119-442
 Remarks:

Map Key	Direction	Distance (mi)	Distance (ft)	Elevation (ft)	DB
20	SSE	0.13	695.50	3,978.54	WATER WELLS

Well Log:	72001	Notice of Intent:	17360
Waiver No:	MO-1009	Yield:	
Sequence No:	50575	Drawdown:	
Date Log Rcvd Acc:	D	Hours Pumped:	
Date Log Rcvd:	10/6/1997	Static Wl:	
Well Start Date:	9/24/1997	Temperature:	
Well Finish Date:	9/24/1997	Ref:	MD
Edit Status:	F	App:	
Site Type Code:	E	Source Agency:	NV003
Site Type Desc:	Existing (Deepen)	Owner No:	S-04
Work Type Code:	P	Owner Current:	CONVERSE CONSULTANTS
Work Type Desc:	Plug or Abandonment	Driller Lic No:	1869
Work Type Rmks:		Contractor Lic No:	34757
Prop Use Code:	G	Contractor Drlr No:	
Prop Use Desc:	Monitoring Well	Contractor Name:	CONVERSE CONSULTANTS
Drilling Mthd Code:	U	User ID:	KCOON
Drilling Mthd Desc:	Unknown	Parcel No:	01-135-01
Test Method Code:		Lot No:	
Test Mthd Desc:		Block No:	
Aquifer Desc:		Subdivision Name:	
Depth Seal:		SC:	32027
Depth Drilled:		HA:	073
Depth Bedrock:		Twn:	N27
Depth Cased:		Legal Twn:	27N
Qual Const Data:	G	Rng:	E31
Qual Lith Data:	G	Legal Rng:	31E
Gravel Pack Top:	0	Sec:	26
Gravel Pack Bot:	0	Sec Quarters:	CB
Gravel Packed:		Legal Quarters:	NW SW
Top Perf:		Quarters Seq:	
Bottom Perf:		Latitude:	40.1775016784668
Perf Intervals:		Longitude:	118.47444152832
Casing Diameter:		Lat Long Src:	NV003
Casing Reductions:	0	Lat Long Acc:	T
Update User ID:		Utm X:	374462.686132239
Date Entry:	8/7/1998	Utm Y:	4448290.14198875
Date Update:		Remarks Add:	
Date Cmpl Acc:	D		
Owner Address:	920 CORNELL AVE LOVELOCK NV		

Wells and Additional Sources Detail Report

Contractor Addr: 731 PILOT RD STE H LAS VEGAS NV 89119-442

Remarks:

Map Key	Direction	Distance (mi)	Distance (ft)	Elevation (ft)	DB
20	SSE	0.13	695.50	3,978.54	WATER WELLS

Well Log:	64915	Notice of Intent:	30503
Waiver No:	MO-1009A	Yield:	
Sequence No:	43452	Drawdown:	
Date Log Rcvd Acc:	D	Hours Pumped:	
Date Log Rcvd:	4/22/1996	Static Wl:	11
Well Start Date:	1/12/1995	Temperature:	
Well Finish Date:	1/12/1995	Ref:	MD
Edit Status:	F	App:	
Site Type Code:	N	Source Agency:	NV003
Site Type Desc:	New	Owner No:	MW2
Work Type Code:	N	Owner Current:	AMERICAN FEDERAL BANK
Work Type Desc:	New	Driller Lic No:	1028
Work Type Rmks:		Contractor Lic No:	34525
Prop Use Code:	G	Contractor Drlr No:	
Prop Use Desc:	Monitoring Well	Contractor Name:	ANDRESEN EXPLORATION DRILLING KLOHAIR
Drilling Mthd Code:	B	User ID:	
Drilling Mthd Desc:	Bored or Augered	Parcel No:	1-135-01
Test Method Code:		Lot No:	
Test Mthd Desc:		Block No:	
Aquifer Desc:		Subdivision Name:	
Depth Seal:	4	SC:	32027
Depth Drilled:	20	HA:	073
Depth Bedrock:		Twn:	N27
Depth Cased:	20	Legal Twn:	27N
Qual Const Data:	G	Rng:	E31
Qual Lith Data:	G	Legal Rng:	31E
Gravel Pack Top:	4	Sec:	26
Gravel Pack Bot:	20	Sec Quarters:	CB
Gravel Packed:	Y	Legal Quarters:	NW SW
Top Perf:	5	Quarters Seq:	
Bottom Perf:	20	Latitude:	40.1775016784668
Perf Intervals:	1	Longitude:	118.47444152832
Casing Diameter:	2	Lat Long Src:	NV003
Casing Reductions:	0	Lat Long Acc:	T
Update User ID:		Utm X:	374462.686132239
Date Entry:	5/12/1997	Utm Y:	4448290.14198875
Date Update:		Remarks Add:	
Date Cmpl Acc:	D		
Owner Address:	920 CORNELL ST LOVELOCK NV		
Contractor Addr:	1635 BELFORD RD RENO NV 89509		

Wells and Additional Sources Detail Report

Remarks:

Map Key	Direction	Distance (mi)	Distance (ft)	Elevation (ft)	DB
20	SSE	0.13	695.50	3,978.54	WATER WELLS

Well Log:	72119	Notice of Intent:	17360
Waiver No:	MO-1009	Yield:	
Sequence No:	50693	Drawdown:	
Date Log Rcvd Acc:	D	Hours Pumped:	
Date Log Rcvd:	10/6/1997	Static Wl:	
Well Start Date:	9/24/1997	Temperature:	
Well Finish Date:	9/24/1997	Ref:	MD
Edit Status:	F	App:	
Site Type Code:	E	Source Agency:	NV003
Site Type Desc:	Existing (Deepen)	Owner No:	
Work Type Code:	P	Owner Current:	CONVERSE CONSULTANTS
Work Type Desc:	Plug or Abandonment	Driller Lic No:	1869
Work Type Rmks:		Contractor Lic No:	34757
Prop Use Code:	G	Contractor Drlr No:	
Prop Use Desc:	Monitoring Well	Contractor Name:	CONVERSE CONSULTANTS
Drilling Mthd Code:	U	User ID:	KCOON
Drilling Mthd Desc:	Unknown	Parcel No:	01-135-01
Test Method Code:		Lot No:	
Test Mthd Desc:		Block No:	
Aquifer Desc:		Subdivision Name:	
Depth Seal:		SC:	32027
Depth Drilled:		HA:	073
Depth Bedrock:		Twn:	N27
Depth Cased:		Legal Twn:	27N
Qual Const Data:	G	Rng:	E31
Qual Lith Data:	G	Legal Rng:	31E
Gravel Pack Top:	0	Sec:	26
Gravel Pack Bot:	0	Sec Quarters:	CB
Gravel Packed:		Legal Quarters:	NW SW
Top Perf:		Quarters Seq:	
Bottom Perf:		Latitude:	40.1775016784668
Perf Intervals:		Longitude:	118.47444152832
Casing Diameter:		Lat Long Src:	NV003
Casing Reductions:	0	Lat Long Acc:	T
Update User ID:		Utm X:	374462.686132239
Date Entry:	8/11/1998	Utm Y:	4448290.14198875
Date Update:		Remarks Add:	
Date Cmpl Acc:	D		
Owner Address:	920 CORNELL AVE LOVELOCK NV		
Contractor Addr:	731 PILOT RD STE H LAS VEGAS NV 89119-442		
Remarks:			

Wells and Additional Sources Detail Report

Map Key	Direction	Distance (mi)	Distance (ft)	Elevation (ft)	DB
20	SSE	0.13	695.50	3,978.54	WATER WELLS

Well Log:	72116	Notice of Intent:	17360
Waiver No:	MO-1009	Yield:	
Sequence No:	50690	Drawdown:	
Date Log Rcvd Acc:	D	Hours Pumped:	
Date Log Rcvd:	10/6/1997	Static Wl:	
Well Start Date:	9/24/1997	Temperature:	
Well Finish Date:	9/24/1997	Ref:	MD
Edit Status:	F	App:	
Site Type Code:	E	Source Agency:	NV003
Site Type Desc:	Existing (Deepen)	Owner No:	MW-01
Work Type Code:	P	Owner Current:	CONVERSE CONSULTANTS
Work Type Desc:	Plug or Abandonment	Driller Lic No:	1869
Work Type Rmks:		Contractor Lic No:	34757
Prop Use Code:	G	Contractor Drlr No:	
Prop Use Desc:	Monitoring Well	Contractor Name:	CONVERSE CONSULTANTS
Drilling Mthd Code:	U	User ID:	KCOON
Drilling Mthd Desc:	Unknown	Parcel No:	01-135-01
Test Method Code:		Lot No:	
Test Mthd Desc:		Block No:	
Aquifer Desc:		Subdivision Name:	
Depth Seal:		SC:	32027
Depth Drilled:		HA:	073
Depth Bedrock:		Twn:	N27
Depth Cased:		Legal Twn:	27N
Qual Const Data:	G	Rng:	E31
Qual Lith Data:	G	Legal Rng:	31E
Gravel Pack Top:	0	Sec:	26
Gravel Pack Bot:	0	Sec Quarters:	CB
Gravel Packed:		Legal Quarters:	NW SW
Top Perf:		Quarters Seq:	
Bottom Perf:		Latitude:	40.1775016784668
Perf Intervals:		Longitude:	118.47444152832
Casing Diameter:		Lat Long Src:	NV003
Casing Reductions:	0	Lat Long Acc:	T
Update User ID:		Utm X:	374462.686132239
Date Entry:	8/11/1998	Utm Y:	4448290.14198875
Date Update:		Remarks Add:	
Date Cmpl Acc:	D		
Owner Address:	920 CORNELL AVE LOVELOCK NV		
Contractor Addr:	731 PILOT RD STE H LAS VEGAS NV 89119-442		
Remarks:			

Map Key	Direction	Distance (mi)	Distance (ft)	Elevation (ft)	DB
---------	-----------	---------------	---------------	----------------	----

Wells and Additional Sources Detail Report

20	SSE	0.13	695.50	3,978.54	WATER WELLS
Well Log: 72118 Notice of Intent: 17360					
Waiver No: MO-1009 Yield:					
Sequence No: 50692 Drawdown:					
Date Log Rcvd Acc: D Hours Pumped:					
Date Log Rcvd: 10/6/1997 Static Wl:					
Well Start Date: 9/24/1997 Temperature:					
Well Finish Date: 9/24/1997 Ref: MD					
Edit Status: F App:					
Site Type Code: E Source Agency: NV003					
Site Type Desc: Existing (Deepen) Owner No:					
Work Type Code: P Owner Current: CONVERSE CONSULTANTS					
Work Type Desc: Plug or Abandonment Driller Lic No: 1869					
Work Type Rmks: Contractor Lic No: 34757					
Prop Use Code: G Contractor Drlr No:					
Prop Use Desc: Monitoring Well Contractor Name: CONVERSE CONSULTANTS					
Drilling Mthd Code: U User ID: KCOON					
Drilling Mthd Desc: Unknown Parcel No: 01-135-01					
Test Method Code: Lot No:					
Test Mthd Desc: Block No:					
Aquifer Desc: Subdivision Name:					
Depth Seal: SC: 32027					
Depth Drilled: HA: 073					
Depth Bedrock: Twn: N27					
Depth Cased: Legal Twn: 27N					
Qual Const Data: G Rng: E31					
Qual Lith Data: G Legal Rng: 31E					
Gravel Pack Top: 0 Sec: 26					
Gravel Pack Bot: 0 Sec Quarters: CB					
Gravel Packed: Legal Quarters: NW SW					
Top Perf: Quarters Seq:					
Bottom Perf: Latitude: 40.1775016784668					
Perf Intervals: Longitude: 118.47444152832					
Casing Diameter: Lat Long Src: NV003					
Casing Reductions: 0 Lat Long Acc: T					
Update User ID: Utm X: 374462.686132239					
Date Entry: 8/11/1998 Utm Y: 4448290.14198875					
Date Update: Remarks Add:					
Date Cmpl Acc: D					
Owner Address: 920 CORNELL AVE LOVELOCK NV					
Contractor Addr: 731 PILOT RD STE H LAS VEGAS NV 89119-442					
Remarks:					

Map Key	Direction	Distance (mi)	Distance (ft)	Elevation (ft)	DB
20	SSE	0.13	695.50	3,978.54	WATER WELLS

Wells and Additional Sources Detail Report

Well Log:	72003	Notice of Intent:	17360
Waiver No:	MO-1009	Yield:	
Sequence No:	50577	Drawdown:	
Date Log Rcvd Acc:	D	Hours Pumped:	
Date Log Rcvd:	10/6/1997	Static Wl:	
Well Start Date:	9/24/1997	Temperature:	
Well Finish Date:	9/24/1997	Ref:	MD
Edit Status:	F	App:	
Site Type Code:	E	Source Agency:	NV003
Site Type Desc:	Existing (Deepen)	Owner No:	S-03
Work Type Code:	P	Owner Current:	CONVERSE CONSULTANTS
Work Type Desc:	Plug or Abandonment	Driller Lic No:	1869
Work Type Rmks:		Contractor Lic No:	34757
Prop Use Code:	G	Contractor Drlr No:	
Prop Use Desc:	Monitoring Well	Contractor Name:	CONVERSE CONSULTANTS
Drilling Mthd Code:	U	User ID:	KCOON
Drilling Mthd Desc:	Unknown	Parcel No:	01-135-01
Test Method Code:		Lot No:	
Test Mthd Desc:		Block No:	
Aquifer Desc:		Subdivision Name:	
Depth Seal:		SC:	32027
Depth Drilled:		HA:	073
Depth Bedrock:		Twn:	N27
Depth Cased:		Legal Twn:	27N
Qual Const Data:	G	Rng:	E31
Qual Lith Data:	G	Legal Rng:	31E
Gravel Pack Top:	0	Sec:	26
Gravel Pack Bot:	0	Sec Quarters:	CB
Gravel Packed:		Legal Quarters:	NW SW
Top Perf:		Quarters Seq:	
Bottom Perf:		Latitude:	40.1775016784668
Perf Intervals:		Longitude:	118.47444152832
Casing Diameter:		Lat Long Src:	NV003
Casing Reductions:	0	Lat Long Acc:	T
Update User ID:		Utm X:	374462.686132239
Date Entry:	8/7/1998	Utm Y:	4448290.14198875
Date Update:		Remarks Add:	
Date Cmpl Acc:	D		
Owner Address:	920 CORNELL AVE LOVELOCK NV		
Contractor Addr:	731 PILOT RD STE H LAS VEGAS NV 89119-442		
Remarks:			

Map Key	Direction	Distance (mi)	Distance (ft)	Elevation (ft)	DB
20	SSE	0.13	695.50	3,978.54	WATER WELLS

Wells and Additional Sources Detail Report

Well Log:	47508	Notice of Intent:	26166
Waiver No:	MO847	Yield:	
Sequence No:	23257	Drawdown:	
Date Log Rcvd Acc:	D	Hours Pumped:	
Date Log Rcvd:	1/26/1995	Static Wl:	18
Well Start Date:	10/3/1994	Temperature:	
Well Finish Date:	10/3/1994	Ref:	MD
Edit Status:	F	App:	
Site Type Code:	N	Source Agency:	NV003
Site Type Desc:	New	Owner No:	MW1
Work Type Code:	N	Owner Current:	F I B FACILITY
Work Type Desc:	New	Driller Lic No:	1028
Work Type Rmks:		Contractor Lic No:	34525
Prop Use Code:	G	Contractor Drlr No:	
Prop Use Desc:	Monitoring Well	Contractor Name:	ANDRESEN EXPLORATION DRILLING KLOHAIR
Drilling Mthd Code:	B	User ID:	
Drilling Mthd Desc:	Bored or Augered	Parcel No:	
Test Method Code:		Lot No:	
Test Mthd Desc:		Block No:	
Aquifer Desc:		Subdivision Name:	
Depth Seal:	5	SC:	32027
Depth Drilled:	30	HA:	073
Depth Bedrock:		Twn:	N27
Depth Cased:	30	Legal Twn:	27N
Qual Const Data:	G	Rng:	E31
Qual Lith Data:	G	Legal Rng:	31E
Gravel Pack Top:	5	Sec:	26
Gravel Pack Bot:	30	Sec Quarters:	CB
Gravel Packed:	Y	Legal Quarters:	NW SW
Top Perf:	15	Quarters Seq:	
Bottom Perf:	30	Latitude:	40.1775016784668
Perf Intervals:	1	Longitude:	118.47444152832
Casing Diameter:	4	Lat Long Src:	NV003
Casing Reductions:	0	Lat Long Acc:	T
Update User ID:	klohair	Utm X:	374462.686132239
Date Entry:	5/31/1995	Utm Y:	4448290.14198875
Date Update:	6/1/1995	Remarks Add:	
Date Cmpl Acc:	D		
Owner Address:	1150 CORNELL AVE LOVELOCK NV		
Contractor Addr:	1635 BELFORD RD RENO NV 89509		
Remarks:	PROP USE=MONITOR OWNR NO=MW1		

Map Key	Direction	Distance (mi)	Distance (ft)	Elevation (ft)	DB
20	SSE	0.13	695.50	3,978.54	WATER WELLS

Well Log:	72007	Notice of Intent:	17360
-----------	-------	-------------------	-------

Wells and Additional Sources Detail Report

Waiver No:	MO-1009	Yield:	
Sequence No:	50581	Drawdown:	
Date Log Rcvd Acc:	D	Hours Pumped:	
Date Log Rcvd:	10/6/1997	Static Wl:	
Well Start Date:	9/24/1997	Temperature:	
Well Finish Date:	9/24/1997	Ref:	MD
Edit Status:	F	App:	
Site Type Code:	E	Source Agency:	NV003
Site Type Desc:	Existing (Deepen)	Owner No:	S-01
Work Type Code:	P	Owner Current:	CONVERSE CONSULTANTS
Work Type Desc:	Plug or Abandonment	Driller Lic No:	1869
Work Type Rmks:		Contractor Lic No:	34757
Prop Use Code:	G	Contractor Drlr No:	
Prop Use Desc:	Monitoring Well	Contractor Name:	CONVERSE CONSULTANTS
Drilling Mthd Code:	U	User ID:	KCOON
Drilling Mthd Desc:	Unknown	Parcel No:	01-135-01
Test Method Code:		Lot No:	
Test Mthd Desc:		Block No:	
Aquifer Desc:		Subdivision Name:	
Depth Seal:		SC:	32027
Depth Drilled:		HA:	073
Depth Bedrock:		Twn:	N27
Depth Cased:		Legal Twn:	27N
Qual Const Data:	G	Rng:	E31
Qual Lith Data:	G	Legal Rng:	31E
Gravel Pack Top:	0	Sec:	26
Gravel Pack Bot:	0	Sec Quarters:	CB
Gravel Packed:		Legal Quarters:	NW SW
Top Perf:		Quarters Seq:	
Bottom Perf:		Latitude:	40.1775016784668
Perf Intervals:		Longitude:	118.47444152832
Casing Diameter:		Lat Long Src:	NV003
Casing Reductions:	0	Lat Long Acc:	T
Update User ID:		Utm X:	374462.686132239
Date Entry:	8/7/1998	Utm Y:	4448290.14198875
Date Update:		Remarks Add:	
Date Cmpl Acc:	D		
Owner Address:	920 CORNELL AVE LOVELOCK NV		
Contractor Addr:	731 PILOT RD STE H LAS VEGAS NV 89119-442		
Remarks:			

Map Key	Direction	Distance (mi)	Distance (ft)	Elevation (ft)	DB
20	SSE	0.13	695.50	3,978.54	WATER WELLS

Well Log:	70873	Notice of Intent:	33298
Waiver No:		Yield:	

Wells and Additional Sources Detail Report

Sequence No:	49447	Drawdown:	
Date Log Rcvd Acc:	D	Hours Pumped:	
Date Log Rcvd:	1/30/1998	Static Wl:	10
Well Start Date:	7/14/1997	Temperature:	
Well Finish Date:	7/14/1997	Ref:	MD
Edit Status:	F	App:	
Site Type Code:	N	Source Agency:	NV003
Site Type Desc:	New	Owner No:	MW1
Work Type Code:	N	Owner Current:	THOMPSON, DONEAL
Work Type Desc:	New	Driller Lic No:	1028
Work Type Rmks:		Contractor Lic No:	34525
Prop Use Code:	G	Contractor Drlr No:	
Prop Use Desc:	Monitoring Well	Contractor Name:	ANDRESEN EXPLORATION DRILLING DSPELTS
Drilling Mthd Code:	B	User ID:	DSPELTS
Drilling Mthd Desc:	Bored or Augered	Parcel No:	01-131-05
Test Method Code:		Lot No:	
Test Mthd Desc:		Block No:	
Aquifer Desc:		Subdivision Name:	
Depth Seal:	4	SC:	32027
Depth Drilled:	20	HA:	073
Depth Bedrock:		Twn:	N27
Depth Cased:	20	Legal Twn:	27N
Qual Const Data:	G	Rng:	E31
Qual Lith Data:	G	Legal Rng:	31E
Gravel Pack Top:	4	Sec:	26
Gravel Pack Bot:	20	Sec Quarters:	CB
Gravel Packed:	Y	Legal Quarters:	NW SW
Top Perf:	5	Quarters Seq:	
Bottom Perf:	20	Latitude:	40.1775016784668
Perf Intervals:	1	Longitude:	118.47444152832
Casing Diameter:	2	Lat Long Src:	NV003
Casing Reductions:	0	Lat Long Acc:	T
Update User ID:		Utm X:	374462.686132239
Date Entry:	4/3/1998	Utm Y:	4448290.14198875
Date Update:		Remarks Add:	
Date Cmpl Acc:	D		
Owner Address:	995 CORNELL AVE LOVELOCK		
Contractor Addr:	1635 BELFORD RD RENO NV 89509		
Remarks:			

Map Key	Direction	Distance (mi)	Distance (ft)	Elevation (ft)	DB
20	SSE	0.13	695.50	3,978.54	WATER WELLS

Well Log:	70872	Notice of Intent:	33298
Waiver No:		Yield:	
Sequence No:	49446	Drawdown:	

Wells and Additional Sources Detail Report

Date Log Rcvd Acc:	D	Hours Pumped:	
Date Log Rcvd:	1/30/1998	Static Wl:	10
Well Start Date:	7/14/1997	Temperature:	
Well Finish Date:	7/14/1997	Ref:	MD
Edit Status:	F	App:	
Site Type Code:	N	Source Agency:	NV003
Site Type Desc:	New	Owner No:	MW2
Work Type Code:	N	Owner Current:	THOMSON, DONEAT
Work Type Desc:	New	Driller Lic No:	1028
Work Type Rmks:		Contractor Lic No:	34525
Prop Use Code:	G	Contractor Drlr No:	
Prop Use Desc:	Monitoring Well	Contractor Name:	ANDRESEN EXPLORATION DRILLING DSPELTS
Drilling Mthd Code:	B	User ID:	DSPELTS
Drilling Mthd Desc:	Bored or Augered	Parcel No:	01-131-05
Test Method Code:		Lot No:	
Test Mthd Desc:		Block No:	
Aquifer Desc:		Subdivision Name:	
Depth Seal:	4	SC:	32027
Depth Drilled:	20	HA:	073
Depth Bedrock:		Twn:	N27
Depth Cased:	20	Legal Twn:	27N
Qual Const Data:	G	Rng:	E31
Qual Lith Data:	G	Legal Rng:	31E
Gravel Pack Top:	4	Sec:	26
Gravel Pack Bot:	20	Sec Quarters:	CB
Gravel Packed:	Y	Legal Quarters:	NW SW
Top Perf:	5	Quarters Seq:	
Bottom Perf:	20	Latitude:	40.1775016784668
Perf Intervals:	1	Longitude:	118.47444152832
Casing Diameter:	2	Lat Long Src:	NV003
Casing Reductions:	0	Lat Long Acc:	T
Update User ID:		Utm X:	374462.686132239
Date Entry:	4/2/1998	Utm Y:	4448290.14198875
Date Update:		Remarks Add:	
Date Cmpl Acc:	D		
Owner Address:	995 CORNELL AVE LOVELOCK NV		
Contractor Addr:	1635 BELFORD RD RENO NV 89509		
Remarks:			

Map Key	Direction	Distance (mi)	Distance (ft)	Elevation (ft)	DB
20	SSE	0.13	695.50	3,978.54	WATER WELLS

Well Log:	47511	Notice of Intent:	26166
Waiver No:	MO847	Yield:	
Sequence No:	23260	Drawdown:	
Date Log Rcvd Acc:	D	Hours Pumped:	

Wells and Additional Sources Detail Report

Date Log Rcvd:	1/26/1995	Static WI:	18
Well Start Date:	10/5/1994	Temperature:	
Well Finish Date:	10/5/1994	Ref:	MD
Edit Status:	F	App:	
Site Type Code:	N	Source Agency:	NV003
Site Type Desc:	New	Owner No:	MW4
Work Type Code:	N	Owner Current:	F I B FACILITY
Work Type Desc:	New	Driller Lic No:	1028
Work Type Rmks:		Contractor Lic No:	34525
Prop Use Code:	G	Contractor Drlr No:	
Prop Use Desc:	Monitoring Well	Contractor Name:	ANDRESEN EXPLORATION DRILLING KLOHAIR
Drilling Mthd Code:	B	User ID:	
Drilling Mthd Desc:	Bored or Augered	Parcel No:	
Test Method Code:		Lot No:	
Test Mthd Desc:		Block No:	
Aquifer Desc:		Subdivision Name:	
Depth Seal:	10	SC:	32027
Depth Drilled:	30	HA:	073
Depth Bedrock:		Twn:	N27
Depth Cased:	30	Legal Twn:	27N
Qual Const Data:	G	Rng:	E31
Qual Lith Data:	G	Legal Rng:	31E
Gravel Pack Top:	10	Sec:	26
Gravel Pack Bot:	30	Sec Quarters:	CB
Gravel Packed:	Y	Legal Quarters:	NW SW
Top Perf:	15	Quarters Seq:	
Bottom Perf:	30	Latitude:	40.1775016784668
Perf Intervals:	1	Longitude:	118.47444152832
Casing Diameter:	4	Lat Long Src:	NV003
Casing Reductions:	0	Lat Long Acc:	T
Update User ID:	klohair	Utm X:	374462.686132239
Date Entry:	5/31/1995	Utm Y:	4448290.14198875
Date Update:	7/14/1995	Remarks Add:	
Date Cmpl Acc:	D		
Owner Address:	1150 CORNELL AVE LOVELOCK NV		
Contractor Addr:	1635 BELFORD RD RENO NV 89509		
Remarks:	PROP USE=MONITOR OWNR NO=MW4		

Map Key	Direction	Distance (mi)	Distance (ft)	Elevation (ft)	DB
20	SSE	0.13	695.50	3,978.54	WATER WELLS

Well Log:	64913	Notice of Intent:	30503
Waiver No:	MO-1009A	Yield:	
Sequence No:	43450	Drawdown:	
Date Log Rcvd Acc:	D	Hours Pumped:	
Date Log Rcvd:	4/22/1996	Static WI:	11

Wells and Additional Sources Detail Report

Well Start Date:	1/12/1995	Temperature:	
Well Finish Date:	1/12/1995	Ref:	MD
Edit Status:	F	App:	
Site Type Code:	N	Source Agency:	NV003
Site Type Desc:	New	Owner No:	MW1
Work Type Code:	N	Owner Current:	AMERICAN FEDERAL BANK
Work Type Desc:	New	Driller Lic No:	1028
Work Type Rmks:		Contractor Lic No:	34525
Prop Use Code:	G	Contractor Drlr No:	
Prop Use Desc:	Monitoring Well	Contractor Name:	ANDRESEN EXPLORATION DRILLING KLOHAIR
Drilling Mthd Code:	B	User ID:	
Drilling Mthd Desc:	Bored or Augered	Parcel No:	1-135-01
Test Method Code:		Lot No:	
Test Mthd Desc:		Block No:	
Aquifer Desc:		Subdivision Name:	
Depth Seal:	4	SC:	32027
Depth Drilled:	20	HA:	073
Depth Bedrock:		Twn:	N27
Depth Cased:	20	Legal Twn:	27N
Qual Const Data:	G	Rng:	E31
Qual Lith Data:	G	Legal Rng:	31E
Gravel Pack Top:	4	Sec:	26
Gravel Pack Bot:	20	Sec Quarters:	CB
Gravel Packed:	Y	Legal Quarters:	NW SW
Top Perf:	5	Quarters Seq:	
Bottom Perf:	20	Latitude:	40.1775016784668
Perf Intervals:	1	Longitude:	118.47444152832
Casing Diameter:	2	Lat Long Src:	NV003
Casing Reductions:	0	Lat Long Acc:	T
Update User ID:		Utm X:	374462.686132239
Date Entry:	5/12/1997	Utm Y:	4448290.14198875
Date Update:		Remarks Add:	
Date Cmpl Acc:	D		
Owner Address:	920 CORNELL ST LOVELOCK NV		
Contractor Addr:	1635 BELFORD RD RENO NV 89509		
Remarks:			

Map Key	Direction	Distance (mi)	Distance (ft)	Elevation (ft)	DB
20	SSE	0.13	695.50	3,978.54	WATER WELLS

Well Log:	70871	Notice of Intent:	33298
Waiver No:		Yield:	
Sequence No:	49445	Drawdown:	
Date Log Rcvd Acc:	D	Hours Pumped:	
Date Log Rcvd:	1/30/1998	Static Wl:	10
Well Start Date:	7/14/1997	Temperature:	

Wells and Additional Sources Detail Report

Well Finish Date:	7/14/1997	Ref:	MD
Edit Status:	F	App:	
Site Type Code:	N	Source Agency:	NV003
Site Type Desc:	New	Owner No:	MW3
Work Type Code:	N	Owner Current:	THOMSON, DONEAT
Work Type Desc:	New	Driller Lic No:	1028
Work Type Rmks:		Contractor Lic No:	34525
Prop Use Code:	G	Contractor Drlr No:	
Prop Use Desc:	Monitoring Well	Contractor Name:	ANDRESEN EXPLORATION DRILLING
Drilling Mthd Code:	B	User ID:	DSPELTS
Drilling Mthd Desc:	Bored or Augered	Parcel No:	01-131-05
Test Method Code:		Lot No:	
Test Mthd Desc:		Block No:	
Aquifer Desc:		Subdivision Name:	
Depth Seal:		SC:	32027
Depth Drilled:	20	HA:	073
Depth Bedrock:		Twn:	N27
Depth Cased:	20	Legal Twn:	27N
Qual Const Data:	G	Rng:	E31
Qual Lith Data:	G	Legal Rng:	31E
Gravel Pack Top:	4	Sec:	26
Gravel Pack Bot:	20	Sec Quarters:	CB
Gravel Packed:	Y	Legal Quarters:	NW SW
Top Perf:	5	Quarters Seq:	
Bottom Perf:	20	Latitude:	40.1775016784668
Perf Intervals:	1	Longitude:	118.47444152832
Casing Diameter:	2	Lat Long Src:	NV003
Casing Reductions:	0	Lat Long Acc:	T
Update User ID:		Utm X:	374462.686132239
Date Entry:	4/2/1998	Utm Y:	4448290.14198875
Date Update:		Remarks Add:	
Date Cmpl Acc:	D		
Owner Address:	595 CORNELL AVE LOVELOCK NV		
Contractor Addr:	1635 BELFORD RD RENO NV 89509		
Remarks:			

Map Key	Direction	Distance (mi)	Distance (ft)	Elevation (ft)	DB
21	SSE	0.14	751.36	3,978.54	WATER WELLS

Well Log:	114038	Notice of Intent:	67129
Waiver No:		Yield:	
Sequence No:	113647	Drawdown:	
Date Log Rcvd Acc:	D	Hours Pumped:	
Date Log Rcvd:	6/24/2011	Static Wl:	
Well Start Date:	3/28/2011	Temperature:	
Well Finish Date:	3/29/2011	Ref:	MD

Wells and Additional Sources Detail Report

Edit Status:	F	App:	
Site Type Code:	E	Source Agency:	NV003
Site Type Desc:	Existing (Deepen)	Owner No:	MW-9
Work Type Code:	P	Owner Current:	CITY OF LOVELOCK
Work Type Desc:	Plug or Abandonment	Driller Lic No:	1991
Work Type Rmks:	FACILITY ID 5-00082; PLUGGING	Contractor Lic No:	73966
Prop Use Code:	G	Contractor Drlr No:	
Prop Use Desc:	Monitoring Well	Contractor Name:	CASCADE DRILLING LP
Drilling Mthd Code:	Z	User ID:	TALFREY
Drilling Mthd Desc:	Other (explain in remarks)	Parcel No:	
Test Method Code:		Lot No:	
Test Mthd Desc:		Block No:	
Aquifer Desc:		Subdivision Name:	
Depth Seal:		SC:	32027
Depth Drilled:	32	HA:	073
Depth Bedrock:		Twn:	N27
Depth Cased:	32	Legal Twn:	27N
Qual Const Data:	G	Rng:	E31
Qual Lith Data:	G	Legal Rng:	31E
Gravel Pack Top:		Sec:	26
Gravel Pack Bot:		Sec Quarters:	CB
Gravel Packed:		Legal Quarters:	NW SW
Top Perf:		Quarters Seq:	
Bottom Perf:		Latitude:	40.177474
Perf Intervals:	1	Longitude:	118.474055
Casing Diameter:	2	Lat Long Src:	
Casing Reductions:	0	Lat Long Acc:	H
Update User ID:		Utm X:	374495.797584588
Date Entry:	6/27/2011	Utm Y:	4448286.7054668
Date Update:		Remarks Add:	
Date Cmpl Acc:	D		
Owner Address:	CITY RIGHT-OF-WAY		
Contractor Addr:	PO BOX 1184 WOODINVILLE, WA 98072		
Remarks:			

Map Key	Direction	Distance (mi)	Distance (ft)	Elevation (ft)	DB
22	SSE	0.16	823.76	3,978.48	WATER WELLS

Well Log:	114045	Notice of Intent:	67129
Waiver No:		Yield:	
Sequence No:	113654	Drawdown:	
Date Log Rcvd Acc:	D	Hours Pumped:	
Date Log Rcvd:	6/24/2011	Static WI:	
Well Start Date:	3/28/2011	Temperature:	
Well Finish Date:	3/29/2011	Ref:	MD
Edit Status:	F	App:	

Wells and Additional Sources Detail Report

Site Type Code:	E	Source Agency:	NV003
Site Type Desc:	Existing (Deepen)	Owner No:	MW-16
Work Type Code:	P	Owner Current:	CITY OF LOVELOCK
Work Type Desc:	Plug or Abandonment	Driller Lic No:	1991
Work Type Rmks:	FACILITY ID 5-00082; PLUGGING	Contractor Lic No:	73966
Prop Use Code:	G	Contractor Drlr No:	
Prop Use Desc:	Monitoring Well	Contractor Name:	CASCADE DRILLING LP
Drilling Mthd Code:	Z	User ID:	TALFREY
Drilling Mthd Desc:	Other (explain in remarks)	Parcel No:	
Test Method Code:		Lot No:	
Test Mthd Desc:		Block No:	
Aquifer Desc:		Subdivision Name:	
Depth Seal:		SC:	32027
Depth Drilled:	31	HA:	073
Depth Bedrock:		Twn:	N27
Depth Cased:	31	Legal Twn:	27N
Qual Const Data:	G	Rng:	E31
Qual Lith Data:	G	Legal Rng:	31E
Gravel Pack Top:		Sec:	26
Gravel Pack Bot:		Sec Quarters:	CB
Gravel Packed:		Legal Quarters:	NW SW
Top Perf:		Quarters Seq:	
Bottom Perf:		Latitude:	40.177296
Perf Intervals:	1	Longitude:	118.473939
Casing Diameter:	2	Lat Long Src:	
Casing Reductions:	0	Lat Long Acc:	H
Update User ID:		Utm X:	374505.346458634
Date Entry:	6/27/2011	Utm Y:	4448266.7838687
Date Update:		Remarks Add:	
Date Cmpl Acc:	D		
Owner Address:	CITY RIGHT-OF-WAY		
Contractor Addr:	PO BOX 1184 WOODINVILLE, WA 98072		
Remarks:			

Map Key	Direction	Distance (mi)	Distance (ft)	Elevation (ft)	DB
23	SSE	0.16	830.03	3,978.21	WATER WELLS

Well Log:	114052	Notice of Intent:	67129
Waiver No:		Yield:	
Sequence No:	113661	Drawdown:	
Date Log Rcvd Acc:	D	Hours Pumped:	
Date Log Rcvd:	6/24/2011	Static Wl:	
Well Start Date:	3/28/2011	Temperature:	
Well Finish Date:	3/29/2011	Ref:	MD
Edit Status:	F	App:	
Site Type Code:	E	Source Agency:	NV003

Wells and Additional Sources Detail Report

Site Type Desc:	Existing (Deepen)	Owner No:	GEW-3
Work Type Code:	P	Owner Current:	CITY OF LOVELOCK
Work Type Desc:	Plug or Abandonment	Driller Lic No:	1991
Work Type Rmks:	FACILITY ID 5-00082; PLUGGING	Contractor Lic No:	73966
Prop Use Code:	G	Contractor Drlr No:	
Prop Use Desc:	Monitoring Well	Contractor Name:	CASCADE DRILLING LP
Drilling Mthd Code:	Z	User ID:	TALFREY
Drilling Mthd Desc:	Other (explain in remarks)	Parcel No:	
Test Method Code:		Lot No:	
Test Mthd Desc:		Block No:	
Aquifer Desc:		Subdivision Name:	
Depth Seal:		SC:	32027
Depth Drilled:	32	HA:	073
Depth Bedrock:		Twn:	N27
Depth Cased:	32	Legal Twn:	27N
Qual Const Data:	G	Rng:	E31
Qual Lith Data:	G	Legal Rng:	31E
Gravel Pack Top:		Sec:	26
Gravel Pack Bot:		Sec Quarters:	CB
Gravel Packed:		Legal Quarters:	NW SW
Top Perf:		Quarters Seq:	
Bottom Perf:		Latitude:	40.177169
Perf Intervals:	1	Longitude:	118.47423
Casing Diameter:	6	Lat Long Src:	
Casing Reductions:	0	Lat Long Acc:	H
Update User ID:		Utm X:	374480.335045621
Date Entry:	6/27/2011	Utm Y:	4448253.0984851
Date Update:		Remarks Add:	
Date Cmpl Acc:	D		
Owner Address:	CITY RIGHT-OF-WAY		
Contractor Addr:	PO BOX 1184 WOODINVILLE, WA 98072		
Remarks:			

Map Key	Direction	Distance (mi)	Distance (ft)	Elevation (ft)	DB
24	SE	0.17	908.75	3,980.36	WATER WELLS

Well Log:	114048	Notice of Intent:	67129
Waiver No:		Yield:	
Sequence No:	113657	Drawdown:	
Date Log Rcvd Acc:	D	Hours Pumped:	
Date Log Rcvd:	6/24/2011	Static WI:	
Well Start Date:	3/28/2011	Temperature:	
Well Finish Date:	3/29/2011	Ref:	MD
Edit Status:	F	App:	
Site Type Code:	E	Source Agency:	NV003
Site Type Desc:	Existing (Deepen)	Owner No:	MW-19

Wells and Additional Sources Detail Report

Work Type Code:	P	Owner Current:	CITY OF LOVELOCK
Work Type Desc:	Plug or Abandonment	Driller Lic No:	1991
Work Type Rmks:	FACILITY ID 5-00082; PLUGGING	Contractor Lic No:	73966
Prop Use Code:	G	Contractor Drlr No:	
Prop Use Desc:	Monitoring Well	Contractor Name:	CASCADE DRILLING LP
Drilling Mthd Code:	Z	User ID:	TALFREY
Drilling Mthd Desc:	Other (explain in remarks)	Parcel No:	
Test Method Code:		Lot No:	
Test Mthd Desc:		Block No:	
Aquifer Desc:		Subdivision Name:	
Depth Seal:		SC:	32027
Depth Drilled:	33	HA:	073
Depth Bedrock:		Twn:	N27
Depth Cased:	33	Legal Twn:	27N
Qual Const Data:	G	Rng:	E31
Qual Lith Data:	G	Legal Rng:	31E
Gravel Pack Top:		Sec:	26
Gravel Pack Bot:		Sec Quarters:	CB
Gravel Packed:		Legal Quarters:	NW SW
Top Perf:		Quarters Seq:	
Bottom Perf:		Latitude:	40.17751
Perf Intervals:	1	Longitude:	118.473069
Casing Diameter:	2	Lat Long Src:	
Casing Reductions:	0	Lat Long Acc:	H
Update User ID:		Utm X:	374579.817172924
Date Entry:	6/27/2011	Utm Y:	4448289.308089
Date Update:		Remarks Add:	
Date Cmpl Acc:	D		
Owner Address:	CITY RIGHT-OF-WAY		
Contractor Addr:	PO BOX 1184 WOODINVILLE, WA 98072		
Remarks:			

Map Key	Direction	Distance (mi)	Distance (ft)	Elevation (ft)	DB
25	WNW	0.18	942.99	3,981.16	WATER WELLS

Well Log:	30549	Notice of Intent:	11870
Waiver No:		Yield:	
Sequence No:	6192	Drawdown:	
Date Log Rcvd Acc:	D	Hours Pumped:	
Date Log Rcvd:	11/10/1988	Static Wl:	9.7
Well Start Date:		Temperature:	
Well Finish Date:	10/11/1988	Ref:	MD
Edit Status:	F	App:	
Site Type Code:	N	Source Agency:	NV003
Site Type Desc:	New	Owner No:	SPL-1
Work Type Code:	N	Owner Current:	SIERRA PACIFIC POWER CO

Wells and Additional Sources Detail Report

Work Type Desc:	New	Driller Lic No:	1028
Work Type Rmks:		Contractor Lic No:	
Prop Use Code:	X	Contractor Drlr No:	
Prop Use Desc:	Test Well	Contractor Name:	HARLAN D ANDRESEN
Drilling Mthd Code:	B	User ID:	NAFLECKS
Drilling Mthd Desc:	Bored or Augered	Parcel No:	
Test Method Code:		Lot No:	
Test Mthd Desc:		Block No:	
Aquifer Desc:		Subdivision Name:	
Depth Seal:	5	SC:	32027
Depth Drilled:	20	HA:	073
Depth Bedrock:		Twn:	N27
Depth Cased:	20	Legal Twn:	27N
Qual Const Data:	G	Rng:	E31
Qual Lith Data:	G	Legal Rng:	31E
Gravel Pack Top:	0	Sec:	27
Gravel Pack Bot:	0	Sec Quarters:	AD
Gravel Packed:	Y	Legal Quarters:	SE NE
Top Perf:	5	Quarters Seq:	
Bottom Perf:	20	Latitude:	40.180835723877
Perf Intervals:	1	Longitude:	118.479164123535
Casing Diameter:	2	Lat Long Src:	NV003
Casing Reductions:	0	Lat Long Acc:	T
Update User ID:		Utm X:	374066.775080027
Date Entry:		Utm Y:	4448666.82295168
Date Update:		Remarks Add:	
Date Cmpl Acc:	D		
Owner Address:	P O BOX 10100 RENO NV 89520		
Contractor Addr:	1635 BELFORD RD RENO NV 89509		
Remarks:			

Map Key	Direction	Distance (mi)	Distance (ft)	Elevation (ft)	DB
25	WNW	0.18	942.99	3,981.16	WATER WELLS

Well Log:	68000	Notice of Intent:	0
Waiver No:	MO-948	Yield:	
Sequence No:	46564	Drawdown:	
Date Log Rcvd Acc:	D	Hours Pumped:	
Date Log Rcvd:	7/17/1997	Static Wl:	8
Well Start Date:	2/4/1997	Temperature:	
Well Finish Date:	2/4/1997	Ref:	MD
Edit Status:	F	App:	
Site Type Code:	E	Source Agency:	NV003
Site Type Desc:	Existing (Deepen)	Owner No:	C MW-5
Work Type Code:	P	Owner Current:	PERSHING CO MAIN FA
Work Type Desc:	Plug or Abandonment	Driller Lic No:	1028

Wells and Additional Sources Detail Report

Work Type Rmks:	Contractor Lic No: 34525
Prop Use Code: G	Contractor Drlr No:
Prop Use Desc: Monitoring Well	Contractor Name: ANDRESEN EXPLORATION DRILLING
Drilling Mthd Code: B	User ID: DSPELTS
Drilling Mthd Desc: Bored or Augered	Parcel No: 001-064-12
Test Method Code:	Lot No:
Test Mthd Desc:	Block No:
Aquifer Desc:	Subdivision Name:
Depth Seal: 25	SC: 32027
Depth Drilled: 25	HA: 073
Depth Bedrock:	Twn: N27
Depth Cased: 25	Legal Twn: 27N
Qual Const Data: G	Rng: E31
Qual Lith Data: G	Legal Rng: 31E
Gravel Pack Top: 0	Sec: 27
Gravel Pack Bot: 0	Sec Quarters: AD
Gravel Packed: N	Legal Quarters: SE NE
Top Perf: 10	Quarters Seq:
Bottom Perf: 25	Latitude: 40.180835723877
Perf Intervals: 1	Longitude: 118.479164123535
Casing Diameter: 2	Lat Long Src: NV003
Casing Reductions: 0	Lat Long Acc: T
Update User ID: user62	Utm X: 374066.775080027
Date Entry: 10/13/1997	Utm Y: 4448666.82295168
Date Update: 11/12/1997	Remarks Add:
Date Cmpl Acc: D	
Owner Address: 1170 ELMHURST AVE LOVELOCK NV	
Contractor Addr: 1635 BELFORD RD RENO NV 89509	
Remarks:	

Map Key	Direction	Distance (mi)	Distance (ft)	Elevation (ft)	DB
25	WNW	0.18	942.99	3,981.16	WATER WELLS

Well Log: 30550	Notice of Intent: 11870
Waiver No:	Yield:
Sequence No: 6193	Drawdown:
Date Log Rcvd Acc: D	Hours Pumped:
Date Log Rcvd: 11/10/1988	Static Wl: 9.5
Well Start Date:	Temperature:
Well Finish Date: 10/10/1988	Ref: MD
Edit Status: F	App:
Site Type Code: N	Source Agency: NV003
Site Type Desc: New	Owner No: SPL-3
Work Type Code: N	Owner Current: SIERRA PACIFIC POWER CO
Work Type Desc: New	Driller Lic No: 1028
Work Type Rmks:	Contractor Lic No:

Wells and Additional Sources Detail Report

Prop Use Code:	X	Contractor Drlr No:	
Prop Use Desc:	Test Well	Contractor Name:	HARLAN D ANDRESEN
Drilling Mthd Code:	B	User ID:	NAFLECKS
Drilling Mthd Desc:	Bored or Augered	Parcel No:	
Test Method Code:		Lot No:	
Test Mthd Desc:		Block No:	
Aquifer Desc:		Subdivision Name:	
Depth Seal:	5	SC:	32027
Depth Drilled:	22	HA:	073
Depth Bedrock:		Twn:	N27
Depth Cased:	21	Legal Twn:	27N
Qual Const Data:	G	Rng:	E31
Qual Lith Data:	G	Legal Rng:	31E
Gravel Pack Top:	0	Sec:	27
Gravel Pack Bot:	0	Sec Quarters:	AD
Gravel Packed:	Y	Legal Quarters:	SE NE
Top Perf:	6	Quarters Seq:	
Bottom Perf:	21	Latitude:	40.180835723877
Perf Intervals:	1	Longitude:	118.479164123535
Casing Diameter:	2	Lat Long Src:	NV003
Casing Reductions:	0	Lat Long Acc:	T
Update User ID:		Utm X:	374066.775080027
Date Entry:		Utm Y:	4448666.82295168
Date Update:		Remarks Add:	
Date Cmpl Acc:	D		
Owner Address:	P O BOX 10100 RENO NV 89520		
Contractor Addr:	1635 BELFORD RD RENO NV 89509		
Remarks:			

Map Key	Direction	Distance (mi)	Distance (ft)	Elevation (ft)	DB
25	WNW	0.18	942.99	3,981.16	WATER WELLS

Well Log:	68005	Notice of Intent:	18111
Waiver No:	MO-948	Yield:	
Sequence No:	46569	Drawdown:	
Date Log Rcvd Acc:	D	Hours Pumped:	
Date Log Rcvd:	7/17/1997	Static Wl:	8
Well Start Date:	2/4/1997	Temperature:	
Well Finish Date:	2/4/1997	Ref:	MD
Edit Status:	F	App:	
Site Type Code:	E	Source Agency:	NV003
Site Type Desc:	Existing (Deepen)	Owner No:	MW-06
Work Type Code:	P	Owner Current:	PERSHING CO MAIN FAC
Work Type Desc:	Plug or Abandonment	Driller Lic No:	1028
Work Type Rmks:		Contractor Lic No:	34525
Prop Use Code:	G	Contractor Drlr No:	

Wells and Additional Sources Detail Report

Prop Use Desc:	Monitoring Well	Contractor Name:	ANDRESEN EXPLORATION DRILLING
Drilling Mthd Code:	B	User ID:	DSPELTS
Drilling Mthd Desc:	Bored or Augered	Parcel No:	001-064-12
Test Method Code:		Lot No:	
Test Mthd Desc:		Block No:	
Aquifer Desc:		Subdivision Name:	
Depth Seal:	25	SC:	32027
Depth Drilled:	25	HA:	073
Depth Bedrock:		Twn:	N27
Depth Cased:	25	Legal Twn:	27N
Qual Const Data:	G	Rng:	E31
Qual Lith Data:	G	Legal Rng:	31E
Gravel Pack Top:	0	Sec:	27
Gravel Pack Bot:	0	Sec Quarters:	AD
Gravel Packed:	N	Legal Quarters:	SE NE
Top Perf:	10	Quarters Seq:	
Bottom Perf:	25	Latitude:	40.180835723877
Perf Intervals:	1	Longitude:	118.479164123535
Casing Diameter:	2	Lat Long Src:	NV003
Casing Reductions:	0	Lat Long Acc:	T
Update User ID:	user62	Utm X:	374066.775080027
Date Entry:	10/13/1997	Utm Y:	4448666.82295168
Date Update:	11/12/1997	Remarks Add:	
Date Cmpl Acc:	D		
Owner Address:	1170 ELMHURST AVE LOVELOCK NV		
Contractor Addr:	1635 BELFORD RD RENO NV 89509		
Remarks:			

Map Key	Direction	Distance (mi)	Distance (ft)	Elevation (ft)	DB
25	WNW	0.18	942.99	3,981.16	WATER WELLS

Well Log:	68006	Notice of Intent:	18111
Waiver No:	MO-948	Yield:	
Sequence No:	46570	Drawdown:	
Date Log Rcvd Acc:	D	Hours Pumped:	
Date Log Rcvd:	7/17/1997	Static WI:	8
Well Start Date:	2/4/1997	Temperature:	
Well Finish Date:	2/4/1997	Ref:	MD
Edit Status:	F	App:	
Site Type Code:	E	Source Agency:	NV003
Site Type Desc:	Existing (Deepen)	Owner No:	MW-07
Work Type Code:	P	Owner Current:	PERSHING CO MAIN FAC
Work Type Desc:	Plug or Abandonment	Driller Lic No:	1028
Work Type Rmks:		Contractor Lic No:	34525
Prop Use Code:	G	Contractor Drlr No:	
Prop Use Desc:	Monitoring Well	Contractor Name:	ANDRESEN EXPLORATION DRILLING

Wells and Additional Sources Detail Report

Drilling Mthd Code:	B	User ID:	DSPELTS
Drilling Mthd Desc:	Bored or Augered	Parcel No:	001-064-12
Test Method Code:		Lot No:	
Test Mthd Desc:		Block No:	
Aquifer Desc:		Subdivision Name:	
Depth Seal:	25	SC:	32027
Depth Drilled:	25	HA:	073
Depth Bedrock:		Twn:	N27
Depth Cased:	25	Legal Twn:	27N
Qual Const Data:	G	Rng:	E31
Qual Lith Data:	G	Legal Rng:	31E
Gravel Pack Top:	0	Sec:	27
Gravel Pack Bot:	0	Sec Quarters:	AD
Gravel Packed:	N	Legal Quarters:	SE NE
Top Perf:	10	Quarters Seq:	
Bottom Perf:	25	Latitude:	40.180835723877
Perf Intervals:	1	Longitude:	118.479164123535
Casing Diameter:	2	Lat Long Src:	NV003
Casing Reductions:	0	Lat Long Acc:	T
Update User ID:	user62	Utm X:	374066.775080027
Date Entry:	10/13/1997	Utm Y:	4448666.82295168
Date Update:	11/12/1997	Remarks Add:	
Date Cmpl Acc:	D		
Owner Address:	1170 ELMHURST AVE LOVELOCK NV		
Contractor Addr:	1635 BELFORD RD RENO NV 89509		
Remarks:			

Map Key	Direction	Distance (mi)	Distance (ft)	Elevation (ft)	DB
25	WNW	0.18	942.99	3,981.16	WATER WELLS

Well Log:	64918	Notice of Intent:	31906
Waiver No:	MO948A	Yield:	
Sequence No:	43455	Drawdown:	
Date Log Rcvd Acc:	D	Hours Pumped:	
Date Log Rcvd:	1/11/1996	Static Wl:	12
Well Start Date:	11/15/1995	Temperature:	
Well Finish Date:	11/15/1995	Ref:	MD
Edit Status:	F	App:	
Site Type Code:	N	Source Agency:	NV003
Site Type Desc:	New	Owner No:	MW1
Work Type Code:	N	Owner Current:	PERSHING CO SCHOOL MAINTENANCE
Work Type Desc:	New	Driller Lic No:	1028
Work Type Rmks:		Contractor Lic No:	34525
Prop Use Code:	G	Contractor Drlr No:	
Prop Use Desc:	Monitoring Well	Contractor Name:	ANDRESEN EXPLORATION DRILLING KLOHAIR
Drilling Mthd Code:	B	User ID:	

Wells and Additional Sources Detail Report

Drilling Mthd Desc:	Bored or Augered	Parcel No:	
Test Method Code:		Lot No:	
Test Mthd Desc:		Block No:	
Aquifer Desc:		Subdivision Name:	
Depth Seal:	9	SC:	32027
Depth Drilled:	30	HA:	073
Depth Bedrock:		Twn:	N27
Depth Cased:	30	Legal Twn:	27N
Qual Const Data:	G	Rng:	E31
Qual Lith Data:	G	Legal Rng:	31E
Gravel Pack Top:	9	Sec:	27
Gravel Pack Bot:	30	Sec Quarters:	AD
Gravel Packed:	Y	Legal Quarters:	SE NE
Top Perf:	10	Quarters Seq:	
Bottom Perf:	30	Latitude:	40.180835723877
Perf Intervals:	1	Longitude:	118.479164123535
Casing Diameter:	2	Lat Long Src:	NV003
Casing Reductions:	0	Lat Long Acc:	T
Update User ID:	klohair	Utm X:	374066.775080027
Date Entry:	5/12/1997	Utm Y:	4448666.82295168
Date Update:	5/15/1997	Remarks Add:	
Date Cmpl Acc:	D		
Owner Address:	1170 ELMHURST AVE LOVELOCK NV		
Contractor Addr:	1635 BELFORD RD RENO NV 89509		
Remarks:			

Map Key	Direction	Distance (mi)	Distance (ft)	Elevation (ft)	DB
25	WNW	0.18	942.99	3,981.16	WATER WELLS

Well Log:	68002	Notice of Intent:	0
Waiver No:	MO-948	Yield:	
Sequence No:	46566	Drawdown:	
Date Log Rcvd Acc:	D	Hours Pumped:	
Date Log Rcvd:	7/17/1997	Static Wl:	8
Well Start Date:	2/4/1997	Temperature:	
Well Finish Date:	2/4/1997	Ref:	MD
Edit Status:	F	App:	
Site Type Code:	E	Source Agency:	NV003
Site Type Desc:	Existing (Deepen)	Owner No:	C MW-2
Work Type Code:	P	Owner Current:	PERSHING CO MAIN FA
Work Type Desc:	Plug or Abandonment	Driller Lic No:	1028
Work Type Rmks:		Contractor Lic No:	34525
Prop Use Code:	G	Contractor Drlr No:	
Prop Use Desc:	Monitoring Well	Contractor Name:	ANDRESEN EXPLORATION DRILLING DSPELTS
Drilling Mthd Code:	B	User ID:	DSPELTS
Drilling Mthd Desc:	Bored or Augered	Parcel No:	001-064-12

Wells and Additional Sources Detail Report

Test Method Code:		Lot No:	
Test Mthd Desc:		Block No:	
Aquifer Desc:		Subdivision Name:	
Depth Seal:	25	SC:	32027
Depth Drilled:	25	HA:	073
Depth Bedrock:		Twn:	N27
Depth Cased:	25	Legal Twn:	27N
Qual Const Data:	G	Rng:	E31
Qual Lith Data:	G	Legal Rng:	31E
Gravel Pack Top:	0	Sec:	27
Gravel Pack Bot:	0	Sec Quarters:	AD
Gravel Packed:		Legal Quarters:	SE NE
Top Perf:	10	Quarters Seq:	
Bottom Perf:	25	Latitude:	40.180835723877
Perf Intervals:	1	Longitude:	118.479164123535
Casing Diameter:	2	Lat Long Src:	NV003
Casing Reductions:	0	Lat Long Acc:	T
Update User ID:	user62	Utm X:	374066.775080027
Date Entry:	10/13/1997	Utm Y:	4448666.82295168
Date Update:	11/12/1997	Remarks Add:	
Date Cmpl Acc:	D		
Owner Address:	1170 ELMHURST AVE LOVELOCK NV		
Contractor Addr:	1635 BELFORD RD RENO NV 89509		
Remarks:			

Map Key	Direction	Distance (mi)	Distance (ft)	Elevation (ft)	DB
25	WNW	0.18	942.99	3,981.16	WATER WELLS

Well Log:	30548	Notice of Intent:	11870
Waiver No:		Yield:	
Sequence No:	6191	Drawdown:	
Date Log Rcvd Acc:	D	Hours Pumped:	
Date Log Rcvd:	11/10/1988	Static Wl:	10
Well Start Date:		Temperature:	
Well Finish Date:	10/10/1988	Ref:	MD
Edit Status:	F	App:	
Site Type Code:	N	Source Agency:	NV003
Site Type Desc:	New	Owner No:	SPL-2
Work Type Code:	N	Owner Current:	SIERRA PACIFIC POWER CO
Work Type Desc:	New	Driller Lic No:	1028
Work Type Rmks:		Contractor Lic No:	
Prop Use Code:	X	Contractor Drlr No:	
Prop Use Desc:	Test Well	Contractor Name:	HARLAN D ANDRESEN
Drilling Mthd Code:	B	User ID:	NAFLECKS
Drilling Mthd Desc:	Bored or Augered	Parcel No:	
Test Method Code:		Lot No:	

Wells and Additional Sources Detail Report

Test Mthd Desc:	Block No:
Aquifer Desc:	Subdivision Name:
Depth Seal: 5	SC: 32027
Depth Drilled: 20	HA: 073
Depth Bedrock:	Twn: N27
Depth Cased: 20	Legal Twn: 27N
Qual Const Data: G	Rng: E31
Qual Lith Data: G	Legal Rng: 31E
Gravel Pack Top: 0	Sec: 27
Gravel Pack Bot: 0	Sec Quarters: AD
Gravel Packed: Y	Legal Quarters: SE NE
Top Perf: 5	Quarters Seq:
Bottom Perf: 20	Latitude: 40.180835723877
Perf Intervals: 1	Longitude: 118.479164123535
Casing Diameter: 2	Lat Long Src: NV003
Casing Reductions: 0	Lat Long Acc: T
Update User ID:	Utm X: 374066.775080027
Date Entry:	Utm Y: 4448666.82295168
Date Update:	Remarks Add:
Date Cmpl Acc: D	
Owner Address: P O BOX 10100 RENO NV 89520	
Contractor Addr: 1635 BELFORD RD RENO NV 89509	
Remarks:	

Map Key	Direction	Distance (mi)	Distance (ft)	Elevation (ft)	DB
25	WNW	0.18	942.99	3,981.16	WATER WELLS

Well Log: 68001	Notice of Intent: 18111
Waiver No: MO-948	Yield:
Sequence No: 46565	Drawdown:
Date Log Rcvd Acc: D	Hours Pumped:
Date Log Rcvd: 7/17/1997	Static Wl: 8
Well Start Date: 2/4/1997	Temperature:
Well Finish Date: 2/4/1997	Ref: MD
Edit Status: F	App:
Site Type Code: E	Source Agency: NV003
Site Type Desc: Existing (Deepen)	Owner No: C MW-1
Work Type Code: P	Owner Current: PERSHING CO MAIN FA
Work Type Desc: Plug or Abandonment	Driller Lic No: 1028
Work Type Rmks:	Contractor Lic No: 34525
Prop Use Code: G	Contractor Drlr No:
Prop Use Desc: Monitoring Well	Contractor Name: ANDRESEN EXPLORATION DRILLING DSPELTS
Drilling Mthd Code: B	User ID:
Drilling Mthd Desc: Bored or Augered	Parcel No: 001-064-12
Test Method Code:	Lot No:
Test Mthd Desc:	Block No:

Wells and Additional Sources Detail Report

Aquifer Desc:		Subdivision Name:	
Depth Seal:	25	SC:	32027
Depth Drilled:	25	HA:	073
Depth Bedrock:		Twn:	N27
Depth Cased:	25	Legal Twn:	27N
Qual Const Data:	G	Rng:	E31
Qual Lith Data:	G	Legal Rng:	31E
Gravel Pack Top:	0	Sec:	27
Gravel Pack Bot:	0	Sec Quarters:	AD
Gravel Packed:	N	Legal Quarters:	SE NE
Top Perf:	10	Quarters Seq:	
Bottom Perf:	25	Latitude:	40.180835723877
Perf Intervals:	1	Longitude:	118.479164123535
Casing Diameter:	2	Lat Long Src:	NV003
Casing Reductions:	0	Lat Long Acc:	T
Update User ID:	user62	Utm X:	374066.775080027
Date Entry:	10/13/1997	Utm Y:	4448666.82295168
Date Update:	11/12/1997	Remarks Add:	
Date Cmpl Acc:	D		
Owner Address:	1170 ELMHURST AVE LOVELOCK NV		
Contractor Addr:	1635 BELFORD RD RENO NV 89509		
Remarks:			

Map Key	Direction	Distance (mi)	Distance (ft)	Elevation (ft)	DB
25	WNW	0.18	942.99	3,981.16	WATER WELLS

Well Log:	64919	Notice of Intent:	31906
Waiver No:	MO948A	Yield:	
Sequence No:	43456	Drawdown:	
Date Log Rcvd Acc:	D	Hours Pumped:	
Date Log Rcvd:	1/11/1996	Static WI:	12
Well Start Date:	11/15/1995	Temperature:	
Well Finish Date:	11/15/1995	Ref:	MD
Edit Status:	F	App:	
Site Type Code:	N	Source Agency:	NV003
Site Type Desc:	New	Owner No:	MW2
Work Type Code:	N	Owner Current:	PERSHING CO SCHOOL MAINTENANCE
Work Type Desc:	New	Driller Lic No:	1028
Work Type Rmks:		Contractor Lic No:	34525
Prop Use Code:	G	Contractor Drlr No:	
Prop Use Desc:	Monitoring Well	Contractor Name:	ANDRESEN EXPLORATION DRILLING
Drilling Mthd Code:	B	User ID:	KLOHAIR
Drilling Mthd Desc:	Bored or Augered	Parcel No:	
Test Method Code:		Lot No:	
Test Mthd Desc:		Block No:	
Aquifer Desc:		Subdivision Name:	

Wells and Additional Sources Detail Report

Depth Seal:	9	SC:	32027
Depth Drilled:	30	HA:	073
Depth Bedrock:		Twn:	N27
Depth Cased:	30	Legal Twn:	27N
Qual Const Data:	G	Rng:	E31
Qual Lith Data:	G	Legal Rng:	31E
Gravel Pack Top:	9	Sec:	27
Gravel Pack Bot:	30	Sec Quarters:	AD
Gravel Packed:	Y	Legal Quarters:	SE NE
Top Perf:	10	Quarters Seq:	
Bottom Perf:	30	Latitude:	40.180835723877
Perf Intervals:	1	Longitude:	118.479164123535
Casing Diameter:	2	Lat Long Src:	NV003
Casing Reductions:	0	Lat Long Acc:	T
Update User ID:		Utm X:	374066.775080027
Date Entry:	5/12/1997	Utm Y:	4448666.82295168
Date Update:		Remarks Add:	
Date Cmpl Acc:	D		
Owner Address:	1170 ELMHURST AVE LOVELOCK NV		
Contractor Addr:	1635 BELFORD RD RENO NV 89509		
Remarks:			

Map Key	Direction	Distance (mi)	Distance (ft)	Elevation (ft)	DB
25	WNW	0.18	942.99	3,981.16	WATER WELLS

Well Log:	68003	Notice of Intent:	18111
Waiver No:	MO-948	Yield:	
Sequence No:	46567	Drawdown:	
Date Log Rcvd Acc:	D	Hours Pumped:	
Date Log Rcvd:	7/17/1997	Static Wl:	8
Well Start Date:	2/4/1997	Temperature:	
Well Finish Date:	2/4/1997	Ref:	MD
Edit Status:	F	App:	
Site Type Code:	E	Source Agency:	NV003
Site Type Desc:	Existing (Deepen)	Owner No:	C MW-3
Work Type Code:	P	Owner Current:	PERSHING CO MAIN FA
Work Type Desc:	Plug or Abandonment	Driller Lic No:	1028
Work Type Rmks:		Contractor Lic No:	34525
Prop Use Code:	G	Contractor Drlr No:	
Prop Use Desc:	Monitoring Well	Contractor Name:	ANDRESEN EXPLORATION DRILLING DSPELTS
Drilling Mthd Code:	B	User ID:	
Drilling Mthd Desc:	Bored or Augered	Parcel No:	001-064-12
Test Method Code:		Lot No:	
Test Mthd Desc:		Block No:	
Aquifer Desc:		Subdivision Name:	
Depth Seal:	25	SC:	32027

Wells and Additional Sources Detail Report

Depth Drilled:	25	HA:	073
Depth Bedrock:		Twn:	N27
Depth Cased:	25	Legal Twn:	27N
Qual Const Data:	G	Rng:	E31
Qual Lith Data:	G	Legal Rng:	31E
Gravel Pack Top:	0	Sec:	27
Gravel Pack Bot:	0	Sec Quarters:	AD
Gravel Packed:	N	Legal Quarters:	SE NE
Top Perf:	10	Quarters Seq:	
Bottom Perf:	25	Latitude:	40.180835723877
Perf Intervals:	1	Longitude:	118.479164123535
Casing Diameter:	2	Lat Long Src:	NV003
Casing Reductions:	0	Lat Long Acc:	T
Update User ID:	user62	Utm X:	374066.775080027
Date Entry:	10/13/1997	Utm Y:	4448666.82295168
Date Update:	11/12/1997	Remarks Add:	
Date Cmpl Acc:	D		
Owner Address:	1170 ELMHURST AVE LOVELOCK NV		
Contractor Addr:	1635 BELFORD RD RENO NV 89509		
Remarks:			

Map Key	Direction	Distance (mi)	Distance (ft)	Elevation (ft)	DB
25	WNW	0.18	942.99	3,981.16	WATER WELLS

Well Log:	64920	Notice of Intent:	31906
Waiver No:	MO948A	Yield:	
Sequence No:	43457	Drawdown:	
Date Log Rcvd Acc:	D	Hours Pumped:	
Date Log Rcvd:	1/11/1996	Static Wl:	12
Well Start Date:	11/15/1995	Temperature:	
Well Finish Date:	11/15/1995	Ref:	MD
Edit Status:	F	App:	
Site Type Code:	N	Source Agency:	NV003
Site Type Desc:	New	Owner No:	MW3
Work Type Code:	N	Owner Current:	PERSHING CO SCHOOL MAINTENANCE
Work Type Desc:	New	Driller Lic No:	1028
Work Type Rmks:		Contractor Lic No:	34525
Prop Use Code:	G	Contractor Drlr No:	
Prop Use Desc:	Monitoring Well	Contractor Name:	ANDRESEN EXPLORATION DRILLING KLOHAIR
Drilling Mthd Code:	B	User ID:	
Drilling Mthd Desc:	Bored or Augered	Parcel No:	
Test Method Code:		Lot No:	
Test Mthd Desc:		Block No:	
Aquifer Desc:		Subdivision Name:	
Depth Seal:	9	SC:	32027
Depth Drilled:	30	HA:	073

Wells and Additional Sources Detail Report

Depth Bedrock:		Twn:	N27
Depth Cased:	30	Legal Twn:	27N
Qual Const Data:	G	Rng:	E31
Qual Lith Data:	G	Legal Rng:	31E
Gravel Pack Top:	9	Sec:	27
Gravel Pack Bot:	30	Sec Quarters:	AD
Gravel Packed:	Y	Legal Quarters:	SE NE
Top Perf:	10	Quarters Seq:	
Bottom Perf:	30	Latitude:	40.180835723877
Perf Intervals:	1	Longitude:	118.479164123535
Casing Diameter:	2	Lat Long Src:	NV003
Casing Reductions:	0	Lat Long Acc:	T
Update User ID:		Utm X:	374066.775080027
Date Entry:	5/12/1997	Utm Y:	4448666.82295168
Date Update:		Remarks Add:	
Date Cmpl Acc:	D		
Owner Address:	1170 ELMHURST AVE LOVELOCK NV		
Contractor Addr:	1635 BELFORD RD RENO NV 89509		
Remarks:			

Map Key	Direction	Distance (mi)	Distance (ft)	Elevation (ft)	DB
25	WNW	0.18	942.99	3,981.16	WATER WELLS

Well Log:	68004	Notice of Intent:	18111
Waiver No:	MO-948	Yield:	
Sequence No:	46568	Drawdown:	
Date Log Rcvd Acc:	D	Hours Pumped:	
Date Log Rcvd:	7/17/1997	Static Wl:	8
Well Start Date:	2/4/1997	Temperature:	
Well Finish Date:	2/4/1997	Ref:	MD
Edit Status:	F	App:	
Site Type Code:	E	Source Agency:	NV003
Site Type Desc:	Existing (Deepen)	Owner No:	MW-04
Work Type Code:	P	Owner Current:	PERSHING CO MAIN FAC
Work Type Desc:	Plug or Abandonment	Driller Lic No:	1028
Work Type Rmks:		Contractor Lic No:	34525
Prop Use Code:	G	Contractor Drlr No:	
Prop Use Desc:	Monitoring Well	Contractor Name:	ANDRESEN EXPLORATION DRILLING DSPELTS
Drilling Mthd Code:	B	User ID:	
Drilling Mthd Desc:	Bored or Augered	Parcel No:	001-064-12
Test Method Code:		Lot No:	
Test Mthd Desc:		Block No:	
Aquifer Desc:		Subdivision Name:	
Depth Seal:	25	SC:	32027
Depth Drilled:	25	HA:	073
Depth Bedrock:		Twn:	N27

Wells and Additional Sources Detail Report

Depth Cased:	25	Legal Twn:	27N
Qual Const Data:	G	Rng:	E31
Qual Lith Data:	G	Legal Rng:	31E
Gravel Pack Top:	0	Sec:	27
Gravel Pack Bot:	0	Sec Quarters:	AD
Gravel Packed:	N	Legal Quarters:	SE NE
Top Perf:	10	Quarters Seq:	
Bottom Perf:	25	Latitude:	40.180835723877
Perf Intervals:	1	Longitude:	118.479164123535
Casing Diameter:	2	Lat Long Src:	NV003
Casing Reductions:	0	Lat Long Acc:	T
Update User ID:	user62	Utm X:	374066.775080027
Date Entry:	10/13/1997	Utm Y:	4448666.82295168
Date Update:	11/12/1997	Remarks Add:	
Date Cmpl Acc:	D		
Owner Address:	1170 ELMHURST AVE LOVELOCK NV		
Contractor Addr:	1635 BELFORD RD RENO NV 89509		
Remarks:			

Map Key	Direction	Distance (mi)	Distance (ft)	Elevation (ft)	DB
26	SSE	0.20	1,069.57	3,981.22	WATER WELLS

Well Log:	114049	Notice of Intent:	67129
Waiver No:		Yield:	
Sequence No:	113658	Drawdown:	
Date Log Rcvd Acc:	D	Hours Pumped:	
Date Log Rcvd:	6/24/2011	Static Wl:	
Well Start Date:	3/28/2011	Temperature:	
Well Finish Date:	3/29/2011	Ref:	MD
Edit Status:	F	App:	
Site Type Code:	E	Source Agency:	NV003
Site Type Desc:	Existing (Deepen)	Owner No:	MW-20
Work Type Code:	P	Owner Current:	CITY OF LOVELOCK
Work Type Desc:	Plug or Abandonment	Driller Lic No:	1991
Work Type Rmks:	FACILITY ID 5-00082; PLUGGING	Contractor Lic No:	73966
Prop Use Code:	G	Contractor Drlr No:	
Prop Use Desc:	Monitoring Well	Contractor Name:	CASCADE DRILLING LP
Drilling Mthd Code:	Z	User ID:	TALFREY
Drilling Mthd Desc:	Other (explain in remarks)	Parcel No:	
Test Method Code:		Lot No:	
Test Mthd Desc:		Block No:	
Aquifer Desc:		Subdivision Name:	
Depth Seal:		SC:	32027
Depth Drilled:	34	HA:	073
Depth Bedrock:		Twn:	N27
Depth Cased:	34	Legal Twn:	27N

Wells and Additional Sources Detail Report

Qual Const Data:	G	Rng:	E31
Qual Lith Data:	G	Legal Rng:	31E
Gravel Pack Top:		Sec:	26
Gravel Pack Bot:		Sec Quarters:	CC
Gravel Packed:		Legal Quarters:	SW SW
Top Perf:		Quarters Seq:	
Bottom Perf:		Latitude:	40.176624
Perf Intervals:	1	Longitude:	118.473719
Casing Diameter:	2	Lat Long Src:	
Casing Reductions:	0	Lat Long Acc:	H
Update User ID:		Utm X:	374522.84044306
Date Entry:	6/27/2011	Utm Y:	4448191.88233066
Date Update:		Remarks Add:	
Date Cmpl Acc:	D		
Owner Address:	CITY RIGHT-OF-WAY		
Contractor Addr:	PO BOX 1184 WOODINVILLE, WA 98072		
Remarks:			

Map Key	Direction	Distance (mi)	Distance (ft)	Elevation (ft)	DB
27	SW	0.22	1,136.20	3,978.21	WATER WELLS

Well Log:	50324	Notice of Intent:	32865
Waiver No:	MO948	Yield:	
Sequence No:	26985	Drawdown:	
Date Log Rcvd Acc:	D	Hours Pumped:	
Date Log Rcvd:	9/20/1995	Static Wl:	17
Well Start Date:	7/7/1995	Temperature:	
Well Finish Date:	7/7/1995	Ref:	MD
Edit Status:	F	App:	
Site Type Code:	N	Source Agency:	NV003
Site Type Desc:	New	Owner No:	MW4
Work Type Code:	N	Owner Current:	PERSHING COUNTY SCHOOL
Work Type Desc:	New	Driller Lic No:	1028
Work Type Rmks:		Contractor Lic No:	34525
Prop Use Code:	G	Contractor Drlr No:	
Prop Use Desc:	Monitoring Well	Contractor Name:	ANDRESEN EXPLORATION DRILLING KLOHAIR
Drilling Mthd Code:	B	User ID:	
Drilling Mthd Desc:	Bored or Augered	Parcel No:	
Test Method Code:		Lot No:	
Test Mthd Desc:		Block No:	
Aquifer Desc:		Subdivision Name:	
Depth Seal:	5	SC:	32027
Depth Drilled:	30	HA:	073
Depth Bedrock:		Twn:	N27
Depth Cased:	30	Legal Twn:	27N
Qual Const Data:	G	Rng:	E31

Wells and Additional Sources Detail Report

Qual Lith Data:	G	Legal Rng:	31E
Gravel Pack Top:	5	Sec:	27
Gravel Pack Bot:	30	Sec Quarters:	DA
Gravel Packed:	Y	Legal Quarters:	NE SE
Top Perf:	10	Quarters Seq:	
Bottom Perf:	30	Latitude:	40.1775016784668
Perf Intervals:	1	Longitude:	118.479164123535
Casing Diameter:	2	Lat Long Src:	NV003
Casing Reductions:	0	Lat Long Acc:	T
Update User ID:		Utm X:	374060.611026197
Date Entry:	2/28/1996	Utm Y:	4448296.82959377
Date Update:		Remarks Add:	
Date Cmpl Acc:	D		
Owner Address:	1170 ELMHURST AVE LOVELOCK NV		
Contractor Addr:	1635 BELFORD RD RENO NV 89509		
Remarks:	PROP USE=MONITOR		

Map Key	Direction	Distance (mi)	Distance (ft)	Elevation (ft)	DB
27	SW	0.22	1,136.20	3,978.21	WATER WELLS

Well Log:	50327	Notice of Intent:	32865
Waiver No:	MO948	Yield:	
Sequence No:	26988	Drawdown:	
Date Log Rcvd Acc:	D	Hours Pumped:	
Date Log Rcvd:	9/20/1995	Static Wl:	17
Well Start Date:	7/6/1995	Temperature:	
Well Finish Date:	7/6/1995	Ref:	MD
Edit Status:	F	App:	
Site Type Code:	N	Source Agency:	NV003
Site Type Desc:	New	Owner No:	MW1
Work Type Code:	N	Owner Current:	PERSHING COUNTY SCHOOL
Work Type Desc:	New	Driller Lic No:	1028
Work Type Rmks:		Contractor Lic No:	34525
Prop Use Code:	G	Contractor Drlr No:	
Prop Use Desc:	Monitoring Well	Contractor Name:	ANDRESEN EXPLORATION DRILLING KLOHAIR
Drilling Mthd Code:	B	User ID:	
Drilling Mthd Desc:	Bored or Augered	Parcel No:	
Test Method Code:		Lot No:	
Test Mthd Desc:		Block No:	
Aquifer Desc:		Subdivision Name:	
Depth Seal:	5	SC:	32027
Depth Drilled:	30	HA:	073
Depth Bedrock:		Twn:	N27
Depth Cased:	30	Legal Twn:	27N
Qual Const Data:	G	Rng:	E31
Qual Lith Data:	G	Legal Rng:	31E

Wells and Additional Sources Detail Report

Gravel Pack Top:	5	Sec:	27
Gravel Pack Bot:	30	Sec Quarters:	DA
Gravel Packed:	Y	Legal Quarters:	NE SE
Top Perf:	10	Quarters Seq:	
Bottom Perf:	30	Latitude:	40.1775016784668
Perf Intervals:	1	Longitude:	118.479164123535
Casing Diameter:	2	Lat Long Src:	NV003
Casing Reductions:	0	Lat Long Acc:	T
Update User ID:		Utm X:	374060.611026197
Date Entry:	2/28/1996	Utm Y:	4448296.82959377
Date Update:		Remarks Add:	
Date Cmpl Acc:	D		
Owner Address:	1170 ELMHURST AVE LOVELOCK NV		
Contractor Addr:	1635 BELFORD RD RENO NV 89509		
Remarks:	PROP USE=MONITOR		

Map Key	Direction	Distance (mi)	Distance (ft)	Elevation (ft)	DB
27	SW	0.22	1,136.20	3,978.21	WATER WELLS

Well Log:	50326	Notice of Intent:	32865
Waiver No:	MO948	Yield:	
Sequence No:	26987	Drawdown:	
Date Log Rcvd Acc:	D	Hours Pumped:	
Date Log Rcvd:	9/20/1995	Static Wl:	17
Well Start Date:	7/6/1995	Temperature:	
Well Finish Date:	7/6/1995	Ref:	MD
Edit Status:	F	App:	
Site Type Code:	N	Source Agency:	NV003
Site Type Desc:	New	Owner No:	MW2
Work Type Code:	N	Owner Current:	PERSHING COUNTY SCHOOL
Work Type Desc:	New	Driller Lic No:	1028
Work Type Rmks:		Contractor Lic No:	34525
Prop Use Code:	G	Contractor Drlr No:	
Prop Use Desc:	Monitoring Well	Contractor Name:	ANDRESEN EXPLORATION DRILLING KLOHAIR
Drilling Mthd Code:	B	User ID:	
Drilling Mthd Desc:	Bored or Augered	Parcel No:	
Test Method Code:		Lot No:	
Test Mthd Desc:		Block No:	
Aquifer Desc:		Subdivision Name:	
Depth Seal:	5	SC:	32027
Depth Drilled:	30	HA:	073
Depth Bedrock:		Twn:	N27
Depth Cased:	30	Legal Twn:	27N
Qual Const Data:	G	Rng:	E31
Qual Lith Data:	G	Legal Rng:	31E
Gravel Pack Top:	5	Sec:	27

Wells and Additional Sources Detail Report

Gravel Pack Bot:	30	Sec Quarters:	DA
Gravel Packed:	Y	Legal Quarters:	NE SE
Top Perf:	10	Quarters Seq:	
Bottom Perf:	30	Latitude:	40.1775016784668
Perf Intervals:	1	Longitude:	118.479164123535
Casing Diameter:	2	Lat Long Src:	NV003
Casing Reductions:	0	Lat Long Acc:	T
Update User ID:		Utm X:	374060.611026197
Date Entry:	2/28/1996	Utm Y:	4448296.82959377
Date Update:		Remarks Add:	
Date Cmpl Acc:	D		
Owner Address:	1170 ELMHURST AVE LOVELOCK NV		
Contractor Addr:	1635 BELFORD RD RENO NV 89509		
Remarks:	PROP USE=MONITOR		

Map Key	Direction	Distance (mi)	Distance (ft)	Elevation (ft)	DB
28	SSE	0.26	1,353.42	3,983.12	WATER WELLS

Well Log:	114050	Notice of Intent:	67129
Waiver No:		Yield:	
Sequence No:	113659	Drawdown:	
Date Log Rcvd Acc:	D	Hours Pumped:	
Date Log Rcvd:	6/24/2011	Static Wl:	
Well Start Date:	3/28/2011	Temperature:	
Well Finish Date:	3/29/2011	Ref:	MD
Edit Status:	F	App:	
Site Type Code:	E	Source Agency:	NV003
Site Type Desc:	Existing (Deepen)	Owner No:	MW-21
Work Type Code:	P	Owner Current:	CITY OF LOVELOCK
Work Type Desc:	Plug or Abandonment	Driller Lic No:	1991
Work Type Rmks:	FACILITY ID 5-00082; PLUGGING	Contractor Lic No:	73966
Prop Use Code:	G	Contractor Drlr No:	
Prop Use Desc:	Monitoring Well	Contractor Name:	CASCADE DRILLING LP
Drilling Mthd Code:	Z	User ID:	TALFREY
Drilling Mthd Desc:	Other (explain in remarks)	Parcel No:	
Test Method Code:		Lot No:	
Test Mthd Desc:		Block No:	
Aquifer Desc:		Subdivision Name:	
Depth Seal:		SC:	32027
Depth Drilled:	34	HA:	073
Depth Bedrock:		Twn:	N27
Depth Cased:	34	Legal Twn:	27N
Qual Const Data:	G	Rng:	E31
Qual Lith Data:	G	Legal Rng:	31E
Gravel Pack Top:		Sec:	26
Gravel Pack Bot:		Sec Quarters:	CC

Wells and Additional Sources Detail Report

Gravel Packed:	Legal Quarters:	SW SW
Top Perf:	Quarters Seq:	
Bottom Perf:	Latitude:	40.17578
Perf Intervals: 1	Longitude:	118.473719
Casing Diameter: 2	Lat Long Src:	
Casing Reductions: 0	Lat Long Acc:	H
Update User ID:	Utm X:	374521.285551963
Date Entry: 6/27/2011	Utm Y:	4448098.20009683
Date Update:	Remarks Add:	
Date Cmpl Acc: D		
Owner Address: CITY RIGHT-OF-WAY		
Contractor Addr: PO BOX 1184 WOODINVILLE, WA 98072		
Remarks:		

Map Key	Direction	Distance (mi)	Distance (ft)	Elevation (ft)	DB
29	SSE	0.27	1,451.98	3,983.13	WATER WELLS

Well Log: 114051	Notice of Intent: 67129
Waiver No:	Yield:
Sequence No: 113660	Drawdown:
Date Log Rcvd Acc: D	Hours Pumped:
Date Log Rcvd: 6/24/2011	Static Wl:
Well Start Date: 3/28/2011	Temperature:
Well Finish Date: 3/29/2011	Ref: MD
Edit Status: F	App:
Site Type Code: E	Source Agency: NV003
Site Type Desc: Existing (Deepen)	Owner No: MW-22
Work Type Code: P	Owner Current: CITY OF LOVELOCK
Work Type Desc: Plug or Abandonment	Driller Lic No: 1991
Work Type Rmks: FACILITY ID 5-00082; PLUGGING	Contractor Lic No: 73966
Prop Use Code: G	Contractor Drlr No:
Prop Use Desc: Monitoring Well	Contractor Name: CASCADE DRILLING LP
Drilling Mthd Code: Z	User ID: TALFREY
Drilling Mthd Desc: Other (explain in remarks)	Parcel No:
Test Method Code:	Lot No:
Test Mthd Desc:	Block No:
Aquifer Desc:	Subdivision Name:
Depth Seal:	SC: 32027
Depth Drilled: 34	HA: 073
Depth Bedrock:	Twn: N27
Depth Cased: 34	Legal Twn: 27N
Qual Const Data: G	Rng: E31
Qual Lith Data: G	Legal Rng: 31E
Gravel Pack Top:	Sec: 26
Gravel Pack Bot:	Sec Quarters: CC
Gravel Packed:	Legal Quarters: SW SW

Wells and Additional Sources Detail Report

Top Perf:		Quarters Seq:	
Bottom Perf:		Latitude:	40.175443
Perf Intervals:	1	Longitude:	118.47393
Casing Diameter:	2	Lat Long Src:	
Casing Reductions:	0	Lat Long Acc:	H
Update User ID:		Utm X:	374502.698507941
Date Entry:	6/27/2011	Utm Y:	4448061.0920164
Date Update:		Remarks Add:	
Date Cmpl Acc:	D		
Owner Address:	CITY RIGHT-OF-WAY		
Contractor Addr:	PO BOX 1184 WOODINVILLE, WA 98072		
Remarks:			

Map Key	Direction	Distance (mi)	Distance (ft)	Elevation (ft)	DB
30	SSE	0.30	1,584.87	3,981.93	WATER WELLS

Well Log:	99908	Notice of Intent:	57856
Waiver No:		Yield:	
Sequence No:	99176	Drawdown:	
Date Log Rcvd Acc:	D	Hours Pumped:	
Date Log Rcvd:	5/24/2006	Static Wl:	10
Well Start Date:	3/22/2006	Temperature:	
Well Finish Date:	3/22/2006	Ref:	MD
Edit Status:	F	App:	
Site Type Code:	N	Source Agency:	NV003
Site Type Desc:	New	Owner No:	MW-23
Work Type Code:	N	Owner Current:	SORANI, RICHARD
Work Type Desc:	New	Driller Lic No:	2312
Work Type Rmks:	PLUGGED BY WELL LOG 114064	Contractor Lic No:	38018
Prop Use Code:	G	Contractor Drlr No:	
Prop Use Desc:	Monitoring Well	Contractor Name:	HAZ-TECH DRILLING INC
Drilling Mthd Code:	Z	User ID:	APALMER
Drilling Mthd Desc:	Other (explain in remarks)	Parcel No:	01-159-01
Test Method Code:		Lot No:	
Test Mthd Desc:		Block No:	
Aquifer Desc:		Subdivision Name:	
Depth Seal:	4	SC:	32027
Depth Drilled:	25	HA:	072
Depth Bedrock:		Twn:	N27
Depth Cased:	25	Legal Twn:	27N
Qual Const Data:	G	Rng:	E31
Qual Lith Data:	G	Legal Rng:	31E
Gravel Pack Top:	4	Sec:	26
Gravel Pack Bot:	25	Sec Quarters:	CC
Gravel Packed:	Y	Legal Quarters:	SW SW
Top Perf:	5	Quarters Seq:	

Wells and Additional Sources Detail Report

Bottom Perf:	25	Latitude:	40.17533
Perf Intervals:	1	Longitude:	118.472972
Casing Diameter:	2	Lat Long Src:	
Casing Reductions:	0	Lat Long Acc:	H
Update User ID:	MHEIN	Utm X:	374584.06209576
Date Entry:	7/6/2006	Utm Y:	4448047.19563704
Date Update:	6/28/2011	Remarks Add:	
Date Cmpl Acc:	D		
Owner Address:	CITY PARK		
Contractor Addr:	P O BOX 940 MERIDIAN ID 83680		
Remarks:	FACILITY ID# 5-000082		

Map Key	Direction	Distance (mi)	Distance (ft)	Elevation (ft)	DB
30	SSE	0.30	1,584.87	3,981.93	WATER WELLS

Well Log:	114064	Notice of Intent:	67129
Waiver No:		Yield:	
Sequence No:	113673	Drawdown:	
Date Log Rcvd Acc:	D	Hours Pumped:	
Date Log Rcvd:	6/24/2011	Static Wl:	
Well Start Date:	3/28/2011	Temperature:	
Well Finish Date:	3/29/2011	Ref:	MD
Edit Status:	F	App:	
Site Type Code:	E	Source Agency:	NV003
Site Type Desc:	Existing (Deepen)	Owner No:	MW-23
Work Type Code:	P	Owner Current:	SORANI, RICHARD
Work Type Desc:	Plug or Abandonment	Driller Lic No:	1991
Work Type Rmks:	FACILITY ID - 5-00082; PLUGGING MONITOR WELL 99908	Contractor Lic No:	73966
Prop Use Code:	G	Contractor Drlr No:	
Prop Use Desc:	Monitoring Well	Contractor Name:	CASCADE DRILLING LP
Drilling Mthd Code:	Z	User ID:	MHEIN
Drilling Mthd Desc:	Other (explain in remarks)	Parcel No:	
Test Method Code:		Lot No:	
Test Mthd Desc:		Block No:	
Aquifer Desc:		Subdivision Name:	CITY ROW
Depth Seal:	23	SC:	32027
Depth Drilled:	23	HA:	073
Depth Bedrock:		Twn:	N27
Depth Cased:	23	Legal Twn:	27N
Qual Const Data:	G	Rng:	E31
Qual Lith Data:	G	Legal Rng:	31E
Gravel Pack Top:	0	Sec:	26
Gravel Pack Bot:		Sec Quarters:	CC
Gravel Packed:		Legal Quarters:	SW SW
Top Perf:		Quarters Seq:	

Wells and Additional Sources Detail Report

Bottom Perf:		Latitude:	40.17533
Perf Intervals:	1	Longitude:	118.472972
Casing Diameter:	2	Lat Long Src:	
Casing Reductions:	0	Lat Long Acc:	H
Update User ID:		Utm X:	374584.06209576
Date Entry:	6/27/2011	Utm Y:	4448047.19563704
Date Update:		Remarks Add:	
Date Cmpl Acc:	D		
Owner Address:	810 CORNELL AVE. LOVELOCK, NV		
Contractor Addr:	PO BOX 1184 WOODINVILLE, WA 98072		
Remarks:	BREAK OUT BOTTOM OF WELL TREMMIE GROUT - CONCRETE TOP.		

Map Key	Direction	Distance (mi)	Distance (ft)	Elevation (ft)	DB
32	SSW	0.41	2,140.46	3,977.88	WATER WELLS

Well Log:	64922	Notice of Intent:	32874
Waiver No:		Yield:	
Sequence No:	43459	Drawdown:	
Date Log Rcvd Acc:	D	Hours Pumped:	
Date Log Rcvd:	1/11/1996	Static Wl:	11
Well Start Date:	9/7/1995	Temperature:	
Well Finish Date:	9/7/1995	Ref:	MD
Edit Status:	F	App:	
Site Type Code:	E	Source Agency:	NV003
Site Type Desc:	Existing (Deepen)	Owner No:	MW3
Work Type Code:	P	Owner Current:	JACKPOT FOODMART
Work Type Desc:	Plug or Abandonment	Driller Lic No:	1028
Work Type Rmks:		Contractor Lic No:	34525
Prop Use Code:	G	Contractor Drlr No:	
Prop Use Desc:	Monitoring Well	Contractor Name:	ANDRESEN EXPLORATION DRILLING KLOHAIR
Drilling Mthd Code:	B	User ID:	
Drilling Mthd Desc:	Bored or Augered	Parcel No:	
Test Method Code:		Lot No:	
Test Mthd Desc:		Block No:	
Aquifer Desc:		Subdivision Name:	
Depth Seal:	25	SC:	32027
Depth Drilled:	25	HA:	073
Depth Bedrock:		Twn:	N27
Depth Cased:	25	Legal Twn:	27N
Qual Const Data:	G	Rng:	E31
Qual Lith Data:	G	Legal Rng:	31E
Gravel Pack Top:	0	Sec:	27
Gravel Pack Bot:	0	Sec Quarters:	DD
Gravel Packed:	N	Legal Quarters:	SE SE
Top Perf:	5	Quarters Seq:	
Bottom Perf:	25	Latitude:	40.1741676330566

Wells and Additional Sources Detail Report

Perf Intervals:	1	Longitude:	118.479164123535
Casing Diameter:	2	Lat Long Src:	NV003
Casing Reductions:	0	Lat Long Acc:	T
Update User ID:		Utm X:	374054.44740041
Date Entry:	5/12/1997	Utm Y:	4447926.83643774
Date Update:		Remarks Add:	
Date Cmpl Acc:	D		
Owner Address:	365 CORNELL ST LOVELOCK NV		
Contractor Addr:	1635 BELFORD RD RENO NV 89509		
Remarks:	OLD WAIVER NO=MO896		

Map Key	Direction	Distance (mi)	Distance (ft)	Elevation (ft)	DB
32	SSW	0.41	2,140.46	3,977.88	WATER WELLS

Well Log:	48524	Notice of Intent:	27442
Waiver No:	MO896	Yield:	
Sequence No:	25082	Drawdown:	
Date Log Rcvd Acc:	D	Hours Pumped:	
Date Log Rcvd:	5/5/1995	Static Wl:	15
Well Start Date:	2/6/1995	Temperature:	
Well Finish Date:	2/6/1995	Ref:	MD
Edit Status:	F	App:	
Site Type Code:	N	Source Agency:	NV003
Site Type Desc:	New	Owner No:	MW1
Work Type Code:	N	Owner Current:	TIME OIL COMPANY
Work Type Desc:	New	Driller Lic No:	1028
Work Type Rmks:		Contractor Lic No:	34525
Prop Use Code:	G	Contractor Drlr No:	
Prop Use Desc:	Monitoring Well	Contractor Name:	ANDRESEN EXPLORATION DRILLING KLOHAIR
Drilling Mthd Code:	B	User ID:	
Drilling Mthd Desc:	Bored or Augered	Parcel No:	
Test Method Code:		Lot No:	
Test Mthd Desc:		Block No:	
Aquifer Desc:		Subdivision Name:	
Depth Seal:	13	SC:	32027
Depth Drilled:	25	HA:	073
Depth Bedrock:		Twn:	N27
Depth Cased:	25	Legal Twn:	27N
Qual Const Data:	G	Rng:	E31
Qual Lith Data:	G	Legal Rng:	31E
Gravel Pack Top:	13	Sec:	27
Gravel Pack Bot:	25	Sec Quarters:	DD
Gravel Packed:	Y	Legal Quarters:	SE SE
Top Perf:	10	Quarters Seq:	
Bottom Perf:	25	Latitude:	40.1741676330566
Perf Intervals:	1	Longitude:	118.479164123535

Wells and Additional Sources Detail Report

Casing Diameter:	2	Lat Long Src:	NV003
Casing Reductions:	0	Lat Long Acc:	T
Update User ID:	klohair	Utm X:	374054.44740041
Date Entry:	10/3/1995	Utm Y:	4447926.83643774
Date Update:	11/27/1995	Remarks Add:	
Date Cmpl Acc:	D		
Owner Address:	365 CORNELL ST LOVELOCK NV		
Contractor Addr:	1635 BELFORD RD RENO NV 89509		
Remarks:	PROP USE=MONITOR OWNER NO=MW1		

Map Key	Direction	Distance (mi)	Distance (ft)	Elevation (ft)	DB
32	SSW	0.41	2,140.46	3,977.88	WATER WELLS

Well Log:	48525	Notice of Intent:	27442
Waiver No:	MO896	Yield:	
Sequence No:	25083	Drawdown:	
Date Log Rcvd Acc:	D	Hours Pumped:	
Date Log Rcvd:	5/5/1995	Static WI:	15
Well Start Date:	2/6/1995	Temperature:	
Well Finish Date:	2/6/1995	Ref:	MD
Edit Status:	F	App:	
Site Type Code:	N	Source Agency:	NV003
Site Type Desc:	New	Owner No:	MW2
Work Type Code:	N	Owner Current:	TIME OIL COMPANY
Work Type Desc:	New	Driller Lic No:	1028
Work Type Rmks:		Contractor Lic No:	34525
Prop Use Code:	G	Contractor Drlr No:	
Prop Use Desc:	Monitoring Well	Contractor Name:	ANDRESEN EXPLORATION DRILLING KLOHAIR
Drilling Mthd Code:	B	User ID:	
Drilling Mthd Desc:	Bored or Augered	Parcel No:	
Test Method Code:		Lot No:	
Test Mthd Desc:		Block No:	
Aquifer Desc:		Subdivision Name:	
Depth Seal:	13	SC:	32027
Depth Drilled:	25	HA:	073
Depth Bedrock:		Twn:	N27
Depth Cased:	25	Legal Twn:	27N
Qual Const Data:	G	Rng:	E31
Qual Lith Data:	G	Legal Rng:	31E
Gravel Pack Top:	13	Sec:	27
Gravel Pack Bot:	25	Sec Quarters:	DD
Gravel Packed:	Y	Legal Quarters:	SE SE
Top Perf:	10	Quarters Seq:	
Bottom Perf:	25	Latitude:	40.1741676330566
Perf Intervals:	1	Longitude:	118.479164123535
Casing Diameter:	4	Lat Long Src:	NV003

Wells and Additional Sources Detail Report

Casing Reductions:	0	Lat Long Acc:	T
Update User ID:	klohair	Utm X:	374054.44740041
Date Entry:	10/3/1995	Utm Y:	4447926.83643774
Date Update:	11/27/1995	Remarks Add:	
Date Cmpl Acc:	D		
Owner Address:	365 CORNELL ST LOVELOCK NV		
Contractor Addr:	1635 BELFORD RD RENO NV 89509		
Remarks:	PROP USE=MONITOR OWNR NO=MW2		

Map Key	Direction	Distance (mi)	Distance (ft)	Elevation (ft)	DB
32	SSW	0.41	2,140.46	3,977.88	WATER WELLS

Well Log:	48526	Notice of Intent:	27442
Waiver No:	MO896	Yield:	
Sequence No:	25084	Drawdown:	
Date Log Rcvd Acc:	D	Hours Pumped:	
Date Log Rcvd:	5/5/1995	Static Wl:	17
Well Start Date:	2/7/1995	Temperature:	
Well Finish Date:	2/7/1995	Ref:	MD
Edit Status:	F	App:	
Site Type Code:	N	Source Agency:	NV003
Site Type Desc:	New	Owner No:	MW3
Work Type Code:	N	Owner Current:	TIME OIL COMPANY
Work Type Desc:	New	Driller Lic No:	1028
Work Type Rmks:		Contractor Lic No:	34525
Prop Use Code:	G	Contractor Drlr No:	
Prop Use Desc:	Monitoring Well	Contractor Name:	ANDRESEN EXPLORATION DRILLING KLOHAIR
Drilling Mthd Code:	B	User ID:	
Drilling Mthd Desc:	Bored or Augered	Parcel No:	
Test Method Code:		Lot No:	
Test Mthd Desc:		Block No:	
Aquifer Desc:		Subdivision Name:	
Depth Seal:	13	SC:	32027
Depth Drilled:	25	HA:	073
Depth Bedrock:		Twn:	N27
Depth Cased:	25	Legal Twn:	27N
Qual Const Data:	G	Rng:	E31
Qual Lith Data:	G	Legal Rng:	31E
Gravel Pack Top:	13	Sec:	27
Gravel Pack Bot:	25	Sec Quarters:	DD
Gravel Packed:	Y	Legal Quarters:	SE SE
Top Perf:	10	Quarters Seq:	
Bottom Perf:	25	Latitude:	40.1741676330566
Perf Intervals:	1	Longitude:	118.479164123535
Casing Diameter:	2	Lat Long Src:	NV003
Casing Reductions:	0	Lat Long Acc:	T

Wells and Additional Sources Detail Report

Update User ID:	klohair	Utm X:	374054.44740041
Date Entry:	10/3/1995	Utm Y:	4447926.83643774
Date Update:	11/27/1995	Remarks Add:	
Date Cmpl Acc:	D		
Owner Address:	365 CORNELL ST LOVELOCK NV		
Contractor Addr:	1635 BELFORD RD RENO NV 89509		
Remarks:	PROP USE=MONITOR OWNR NO=MW3		

Map Key	Direction	Distance (mi)	Distance (ft)	Elevation (ft)	DB
32	SSW	0.41	2,140.46	3,977.88	WATER WELLS

Well Log:	64923	Notice of Intent:	32874
Waiver No:		Yield:	
Sequence No:	43460	Drawdown:	
Date Log Rcvd Acc:	D	Hours Pumped:	
Date Log Rcvd:	1/11/1996	Static Wl:	10
Well Start Date:	9/7/1995	Temperature:	
Well Finish Date:	9/7/1995	Ref:	MD
Edit Status:	F	App:	
Site Type Code:	E	Source Agency:	NV003
Site Type Desc:	Existing (Deepen)	Owner No:	MW2
Work Type Code:	P	Owner Current:	JACKPOT FOODMART
Work Type Desc:	Plug or Abandonment	Driller Lic No:	1028
Work Type Rmks:		Contractor Lic No:	34525
Prop Use Code:	G	Contractor Drlr No:	
Prop Use Desc:	Monitoring Well	Contractor Name:	ANDRESEN EXPLORATION DRILLING KLOHAIR
Drilling Mthd Code:	B	User ID:	
Drilling Mthd Desc:	Bored or Augered	Parcel No:	
Test Method Code:		Lot No:	
Test Mthd Desc:		Block No:	
Aquifer Desc:		Subdivision Name:	
Depth Seal:	25	SC:	32027
Depth Drilled:	25	HA:	073
Depth Bedrock:		Twn:	N27
Depth Cased:	25	Legal Twn:	27N
Qual Const Data:	G	Rng:	E31
Qual Lith Data:	G	Legal Rng:	31E
Gravel Pack Top:	0	Sec:	27
Gravel Pack Bot:	0	Sec Quarters:	DD
Gravel Packed:	N	Legal Quarters:	SE SE
Top Perf:	5	Quarters Seq:	
Bottom Perf:	25	Latitude:	40.1741676330566
Perf Intervals:	1	Longitude:	118.479164123535
Casing Diameter:	4	Lat Long Src:	NV003
Casing Reductions:	0	Lat Long Acc:	T
Update User ID:		Utm X:	374054.44740041

Wells and Additional Sources Detail Report

Date Entry:	5/12/1997	Utm Y:	4447926.83643774
Date Update:		Remarks Add:	
Date Cmpl Acc:	D		
Owner Address:	365 CORNELL ST LOVELOCK NV		
Contractor Addr:	1635 BELFORD RD RENO NV 89509		
Remarks:	OLD WAIVER NO=MO896		

Map Key	Direction	Distance (mi)	Distance (ft)	Elevation (ft)	DB
32	SSW	0.41	2,140.46	3,977.88	WATER WELLS

Well Log:	48527	Notice of Intent:	27442
Waiver No:	MO896	Yield:	
Sequence No:	25085	Drawdown:	
Date Log Rcvd Acc:	D	Hours Pumped:	
Date Log Rcvd:	5/5/1995	Static Wl:	15
Well Start Date:	2/7/1995	Temperature:	
Well Finish Date:	2/7/1995	Ref:	MD
Edit Status:	F	App:	
Site Type Code:	N	Source Agency:	NV003
Site Type Desc:	New	Owner No:	MW4
Work Type Code:	N	Owner Current:	TIME OIL COMPANY
Work Type Desc:	New	Driller Lic No:	1028
Work Type Rmks:		Contractor Lic No:	34525
Prop Use Code:	G	Contractor Drlr No:	
Prop Use Desc:	Monitoring Well	Contractor Name:	ANDRESEN EXPLORATION DRILLING KLOHAIR
Drilling Mthd Code:	B	User ID:	
Drilling Mthd Desc:	Bored or Augered	Parcel No:	
Test Method Code:		Lot No:	
Test Mthd Desc:		Block No:	
Aquifer Desc:		Subdivision Name:	
Depth Seal:	13	SC:	32027
Depth Drilled:	25	HA:	073
Depth Bedrock:		Twn:	N27
Depth Cased:	25	Legal Twn:	27N
Qual Const Data:	G	Rng:	E31
Qual Lith Data:	G	Legal Rng:	31E
Gravel Pack Top:	13	Sec:	27
Gravel Pack Bot:	25	Sec Quarters:	DD
Gravel Packed:	Y	Legal Quarters:	SE SE
Top Perf:	10	Quarters Seq:	
Bottom Perf:	25	Latitude:	40.1741676330566
Perf Intervals:	1	Longitude:	118.479164123535
Casing Diameter:	2	Lat Long Src:	NV003
Casing Reductions:	0	Lat Long Acc:	T
Update User ID:	klohair	Utm X:	374054.44740041
Date Entry:	10/3/1995	Utm Y:	4447926.83643774

Wells and Additional Sources Detail Report

Date Update: 11/27/1995 Remarks Add:
 Date Cmpl Acc: D
 Owner Address: 365 CORNELL ST LOVELOCK NV
 Contractor Addr: 1635 BELFORD RD RENO NV 89509
 Remarks: PROP USE=MONITOR OWNR NO=MW4

Map Key	Direction	Distance (mi)	Distance (ft)	Elevation (ft)	DB
32	SSW	0.41	2,140.46	3,977.88	WATER WELLS

Well Log:	64925	Notice of Intent:	32874
Waiver No:		Yield:	
Sequence No:	43462	Drawdown:	
Date Log Rcvd Acc:	D	Hours Pumped:	
Date Log Rcvd:	1/11/1996	Static Wl:	11
Well Start Date:	9/7/1995	Temperature:	
Well Finish Date:	9/7/1995	Ref:	MD
Edit Status:	F	App:	
Site Type Code:	E	Source Agency:	NV003
Site Type Desc:	Existing (Deepen)	Owner No:	MW1
Work Type Code:	P	Owner Current:	JACKPOT FOODMART
Work Type Desc:	Plug or Abandonment	Driller Lic No:	1028
Work Type Rmks:		Contractor Lic No:	34525
Prop Use Code:	G	Contractor Drlr No:	
Prop Use Desc:	Monitoring Well	Contractor Name:	ANDRESEN EXPLORATION DRILLING KLOHAIR
Drilling Mthd Code:	B	User ID:	
Drilling Mthd Desc:	Bored or Augered	Parcel No:	
Test Method Code:		Lot No:	
Test Mthd Desc:		Block No:	
Aquifer Desc:		Subdivision Name:	
Depth Seal:	25	SC:	32027
Depth Drilled:	25	HA:	073
Depth Bedrock:		Twn:	N27
Depth Cased:	25	Legal Twn:	27N
Qual Const Data:	G	Rng:	E31
Qual Lith Data:	G	Legal Rng:	31E
Gravel Pack Top:	0	Sec:	27
Gravel Pack Bot:	0	Sec Quarters:	DD
Gravel Packed:	N	Legal Quarters:	SE SE
Top Perf:	5	Quarters Seq:	
Bottom Perf:	25	Latitude:	40.1741676330566
Perf Intervals:	1	Longitude:	118.479164123535
Casing Diameter:	2	Lat Long Src:	NV003
Casing Reductions:	0	Lat Long Acc:	T
Update User ID:		Utm X:	374054.44740041
Date Entry:	5/12/1997	Utm Y:	4447926.83643774
Date Update:		Remarks Add:	

Wells and Additional Sources Detail Report

Date Cmpl Acc: D
 Owner Address: 365 CORNELL ST LOVELOCK NV
 Contractor Addr: 1635 BELFORD RD RENO NV 89509
 Remarks: OLD WAIVER NO=MO896

Map Key	Direction	Distance (mi)	Distance (ft)	Elevation (ft)	DB
32	SSW	0.41	2,140.46	3,977.88	WATER WELLS

Well Log: 64921	Notice of Intent: 32874
Waiver No:	Yield:
Sequence No: 43458	Drawdown:
Date Log Rcvd Acc: D	Hours Pumped:
Date Log Rcvd: 1/11/1996	Static Wl: 11
Well Start Date: 9/7/1995	Temperature:
Well Finish Date: 9/7/1995	Ref: MD
Edit Status: F	App:
Site Type Code: E	Source Agency: NV003
Site Type Desc: Existing (Deepen)	Owner No: MW4
Work Type Code: P	Owner Current: JACKPOT FOODMART
Work Type Desc: Plug or Abandonment	Driller Lic No: 1028
Work Type Rmks:	Contractor Lic No: 34525
Prop Use Code: G	Contractor Drlr No:
Prop Use Desc: Monitoring Well	Contractor Name: ANDRESEN EXPLORATION DRILLING KLOHAIR
Drilling Mthd Code: B	User ID:
Drilling Mthd Desc: Bored or Augered	Parcel No:
Test Method Code:	Lot No:
Test Mthd Desc:	Block No:
Aquifer Desc:	Subdivision Name:
Depth Seal: 25	SC: 32027
Depth Drilled: 25	HA: 073
Depth Bedrock:	Twn: N27
Depth Cased: 25	Legal Twn: 27N
Qual Const Data: G	Rng: E31
Qual Lith Data: G	Legal Rng: 31E
Gravel Pack Top: 0	Sec: 27
Gravel Pack Bot: 0	Sec Quarters: DD
Gravel Packed: N	Legal Quarters: SE SE
Top Perf: 5	Quarters Seq:
Bottom Perf: 25	Latitude: 40.1741676330566
Perf Intervals: 1	Longitude: 118.479164123535
Casing Diameter: 2	Lat Long Src: NV003
Casing Reductions: 0	Lat Long Acc: T
Update User ID: klohair	Utm X: 374054.44740041
Date Entry: 5/12/1997	Utm Y: 4447926.83643774
Date Update: 5/15/1997	Remarks Add:
Date Cmpl Acc: D	

Wells and Additional Sources Detail Report

Owner Address: 365 CORNELL ST LOVELOCK NV
 Contractor Addr: 1635 BELFORD RD RENO NV 89509
 Remarks: OWNR NO=MW4 OLD WAIVER NO=MO-896

Map Key	Direction	Distance (mi)	Distance (ft)	Elevation (ft)	DB
33	SSW	0.41	2,179.05	3,977.23	WATER WELLS

Well Log:	90697	Notice of Intent:	50006
Waiver No:		Yield:	
Sequence No:	75624	Drawdown:	
Date Log Rcvd Acc:	D	Hours Pumped:	
Date Log Rcvd:	6/2/2003	Static Wl:	
Well Start Date:	4/16/2003	Temperature:	
Well Finish Date:	4/16/2003	Ref:	MD
Edit Status:	F	App:	
Site Type Code:	E	Source Agency:	NV003
Site Type Desc:	Existing (Deepen)	Owner No:	MW-02
Work Type Code:	P	Owner Current:	TIME OIL COMPANY
Work Type Desc:	Plug or Abandonment	Driller Lic No:	1977
Work Type Rmks:		Contractor Lic No:	51207
Prop Use Code:	U	Contractor Drlr No:	
Prop Use Desc:	Unused	Contractor Name:	CASCADE DRILLING INC
Drilling Mthd Code:	U	User ID:	DLAMB
Drilling Mthd Desc:	Unknown	Parcel No:	
Test Method Code:		Lot No:	
Test Mthd Desc:		Block No:	
Aquifer Desc:		Subdivision Name:	JACKPOT FOOD MART
Depth Seal:		SC:	32027
Depth Drilled:	22	HA:	073
Depth Bedrock:		Twn:	N27
Depth Cased:		Legal Twn:	27N
Qual Const Data:	G	Rng:	E31
Qual Lith Data:	G	Legal Rng:	31E
Gravel Pack Top:		Sec:	27
Gravel Pack Bot:		Sec Quarters:	DD
Gravel Packed:		Legal Quarters:	SE SE
Top Perf:		Quarters Seq:	
Bottom Perf:		Latitude:	40.1741676330566
Perf Intervals:		Longitude:	118.479446411133
Casing Diameter:		Lat Long Src:	NV003
Casing Reductions:	0	Lat Long Acc:	M
Update User ID:	DLAMB	Utm X:	374030.794760971
Date Entry:	10/15/2003	Utm Y:	4447927.23048473
Date Update:	3/9/2004	Remarks Add:	
Date Cmpl Acc:	D		
Owner Address:	365 CORNELL STREET LOVELOCK		

Wells and Additional Sources Detail Report

Contractor Addr: 3632 OMEC CIRCLE RANCHO CORDOVA, CA 95742

Remarks:

Map Key	Direction	Distance (mi)	Distance (ft)	Elevation (ft)	DB
33	SSW	0.41	2,179.05	3,977.23	WATER WELLS

Well Log:	90747	Notice of Intent:	50013
Waiver No:		Yield:	
Sequence No:	75689	Drawdown:	
Date Log Rcvd Acc:	D	Hours Pumped:	
Date Log Rcvd:	6/2/2003	Static WI:	
Well Start Date:	4/16/2003	Temperature:	
Well Finish Date:	4/16/2003	Ref:	MD
Edit Status:	F	App:	
Site Type Code:	E	Source Agency:	NV003
Site Type Desc:	Existing (Deepen)	Owner No:	MW-08
Work Type Code:	P	Owner Current:	TIME OIL COMPANY
Work Type Desc:	Plug or Abandonment	Driller Lic No:	1977
Work Type Rmks:	ADDRESS AT WELL LOC ALSO=JACKPOT FOOD MART	Contractor Lic No:	51207
Prop Use Code:	U	Contractor Drlr No:	
Prop Use Desc:	Unused	Contractor Name:	CASCADE DRILLING INC
Drilling Mthd Code:	U	User ID:	DLAMB
Drilling Mthd Desc:	Unknown	Parcel No:	
Test Method Code:		Lot No:	
Test Mthd Desc:		Block No:	
Aquifer Desc:		Subdivision Name:	
Depth Seal:		SC:	32027
Depth Drilled:	22	HA:	073
Depth Bedrock:		Twn:	N27
Depth Cased:		Legal Twn:	27N
Qual Const Data:	G	Rng:	E31
Qual Lith Data:	G	Legal Rng:	31E
Gravel Pack Top:		Sec:	27
Gravel Pack Bot:		Sec Quarters:	DD
Gravel Packed:		Legal Quarters:	SE SE
Top Perf:		Quarters Seq:	
Bottom Perf:		Latitude:	40.1741676330566
Perf Intervals:		Longitude:	118.479446411133
Casing Diameter:		Lat Long Src:	NV003
Casing Reductions:	0	Lat Long Acc:	M
Update User ID:	DLAMB	Utm X:	374030.794760971
Date Entry:	10/16/2003	Utm Y:	4447927.23048473
Date Update:	2/23/2004	Remarks Add:	
Date Cmpl Acc:	D		
Owner Address:	365 CORNELL STREET LOVELOCK		
Contractor Addr:	3632 OMEC CIRCLE RANCHO CORDOVA CA 95742		

Wells and Additional Sources Detail Report

Remarks:

Map Key	Direction	Distance (mi)	Distance (ft)	Elevation (ft)	DB
33	SSW	0.41	2,179.05	3,977.23	WATER WELLS

Well Log:	90737	Notice of Intent:	50012
Waiver No:		Yield:	
Sequence No:	75679	Drawdown:	
Date Log Rcvd Acc:	D	Hours Pumped:	
Date Log Rcvd:	6/2/2003	Static Wl:	
Well Start Date:	4/16/2003	Temperature:	
Well Finish Date:	4/16/2003	Ref:	MD
Edit Status:	F	App:	
Site Type Code:	E	Source Agency:	NV003
Site Type Desc:	Existing (Deepen)	Owner No:	MW-07
Work Type Code:	P	Owner Current:	TIME OIL COMPANY
Work Type Desc:	Plug or Abandonment	Driller Lic No:	1977
Work Type Rmks:	ADDRESS AT WELL LOC ALSO=JACKPOT FOOD MART	Contractor Lic No:	51207
Prop Use Code:	U	Contractor Drlr No:	
Prop Use Desc:	Unused	Contractor Name:	CASCADE DRILLING INC
Drilling Mthd Code:	U	User ID:	DLAMB
Drilling Mthd Desc:	Unknown	Parcel No:	
Test Method Code:		Lot No:	
Test Mthd Desc:		Block No:	
Aquifer Desc:		Subdivision Name:	JACKPOT FOOD MART
Depth Seal:		SC:	32027
Depth Drilled:	22	HA:	073
Depth Bedrock:		Twn:	N27
Depth Cased:		Legal Twn:	27N
Qual Const Data:	G	Rng:	E31
Qual Lith Data:	G	Legal Rng:	31E
Gravel Pack Top:		Sec:	27
Gravel Pack Bot:		Sec Quarters:	DD
Gravel Packed:		Legal Quarters:	SE SE
Top Perf:		Quarters Seq:	
Bottom Perf:		Latitude:	40.1741676330566
Perf Intervals:		Longitude:	118.479446411133
Casing Diameter:		Lat Long Src:	NV003
Casing Reductions:	0	Lat Long Acc:	M
Update User ID:	DLAMB	Utm X:	374030.794760971
Date Entry:	10/16/2003	Utm Y:	4447927.23048473
Date Update:	2/23/2004	Remarks Add:	
Date Cmpl Acc:	D		
Owner Address:	365 CORNELL STREET LOVELOCK		
Contractor Addr:	3632 OMEC CIRCLE RANCHO CORDOVA CA 95742		
Remarks:			

Wells and Additional Sources Detail Report

Map Key	Direction	Distance (mi)	Distance (ft)	Elevation (ft)	DB
33	SSW	0.41	2,179.05	3,977.23	WATER WELLS

Well Log:	90735	Notice of Intent:	50010
Waiver No:		Yield:	
Sequence No:	75677	Drawdown:	
Date Log Rcvd Acc:	D	Hours Pumped:	
Date Log Rcvd:	6/2/2003	Static Wl:	
Well Start Date:	4/16/2003	Temperature:	
Well Finish Date:	4/16/2003	Ref:	MD
Edit Status:	F	App:	
Site Type Code:	E	Source Agency:	NV003
Site Type Desc:	Existing (Deepen)	Owner No:	MW-05
Work Type Code:	P	Owner Current:	TIME OIL COMPANY
Work Type Desc:	Plug or Abandonment	Driller Lic No:	1977
Work Type Rmks:	ADDRESS AT WELL LOCATION ALSO=JACKPOT FOOD MART	Contractor Lic No:	51207
Prop Use Code:	U	Contractor Drlr No:	
Prop Use Desc:	Unused	Contractor Name:	CASCADE DRILLING INC
Drilling Mthd Code:	U	User ID:	DLAMB
Drilling Mthd Desc:	Unknown	Parcel No:	
Test Method Code:		Lot No:	
Test Mthd Desc:		Block No:	
Aquifer Desc:		Subdivision Name:	JACKPOT FOOT MART
Depth Seal:		SC:	32027
Depth Drilled:	24	HA:	073
Depth Bedrock:		Twn:	N27
Depth Cased:		Legal Twn:	27N
Qual Const Data:	G	Rng:	E31
Qual Lith Data:	G	Legal Rng:	31E
Gravel Pack Top:		Sec:	27
Gravel Pack Bot:		Sec Quarters:	DD
Gravel Packed:		Legal Quarters:	SE SE
Top Perf:		Quarters Seq:	
Bottom Perf:		Latitude:	40.1741676330566
Perf Intervals:		Longitude:	118.479446411133
Casing Diameter:		Lat Long Src:	NV003
Casing Reductions:	0	Lat Long Acc:	M
Update User ID:	DLAMB	Utm X:	374030.794760971
Date Entry:	10/16/2003	Utm Y:	4447927.23048473
Date Update:	2/23/2004	Remarks Add:	
Date Cmpl Acc:	D		
Owner Address:	365 CORNELL STREET LOVELOCK		
Contractor Addr:	3632 OMEC CIRCLE RANCHO CORDOVA CA 95742		
Remarks:			

Wells and Additional Sources Detail Report

Map Key	Direction	Distance (mi)	Distance (ft)	Elevation (ft)	DB
33	SSW	0.41	2,179.05	3,977.23	WATER WELLS
Well Log:	90696		Notice of Intent:	50007	
Waiver No:			Yield:		
Sequence No:	75623		Drawdown:		
Date Log Rcvd Acc:	D		Hours Pumped:		
Date Log Rcvd:	6/2/2003		Static Wl:		
Well Start Date:	4/16/2003		Temperature:		
Well Finish Date:	4/16/2003		Ref:	MD	
Edit Status:	F		App:		
Site Type Code:	E		Source Agency:	NV003	
Site Type Desc:	Existing (Deepen)		Owner No:	MW-01	
Work Type Code:	P		Owner Current:	TIME OIL COMPANY	
Work Type Desc:	Plug or Abandonment		Driller Lic No:	1977	
Work Type Rmks:			Contractor Lic No:	51207	
Prop Use Code:	U		Contractor Drlr No:		
Prop Use Desc:	Unused		Contractor Name:	CASCADE DRILLING INC	
Drilling Mthd Code:	U		User ID:	DLAMB	
Drilling Mthd Desc:	Unknown		Parcel No:		
Test Method Code:			Lot No:		
Test Mthd Desc:			Block No:		
Aquifer Desc:			Subdivision Name:	JACKPOT FOOD MART	
Depth Seal:			SC:	32027	
Depth Drilled:	24		HA:	073	
Depth Bedrock:			Twn:	N27	
Depth Cased:			Legal Twn:	27N	
Qual Const Data:	G		Rng:	E31	
Qual Lith Data:	G		Legal Rng:	31E	
Gravel Pack Top:			Sec:	27	
Gravel Pack Bot:			Sec Quarters:	DD	
Gravel Packed:			Legal Quarters:	SE SE	
Top Perf:			Quarters Seq:		
Bottom Perf:			Latitude:	40.1741676330566	
Perf Intervals:			Longitude:	118.479446411133	
Casing Diameter:			Lat Long Src:	NV003	
Casing Reductions:	0		Lat Long Acc:	M	
Update User ID:	DLAMB		Utm X:	374030.794760971	
Date Entry:	10/15/2003		Utm Y:	4447927.23048473	
Date Update:	3/9/2004		Remarks Add:		
Date Cmpl Acc:	D				
Owner Address:	365 CORNELL STREET LOVELOCK				
Contractor Addr:	3632 OMEC CIRCLE RANCHO CORDOVA CA 95742				
Remarks:	PROP USE=UNKNOWN				

Map Key	Direction	Distance (mi)	Distance (ft)	Elevation (ft)	DB
---------	-----------	---------------	---------------	----------------	----

Wells and Additional Sources Detail Report

33	SSW	0.41	2,179.05	3,977.23	WATER WELLS
Well Log: 90736 Notice of Intent: 50011					
Waiver No: Yield:					
Sequence No: 75678 Drawdown:					
Date Log Rcvd Acc: D Hours Pumped:					
Date Log Rcvd: 6/2/2003 Static Wl:					
Well Start Date: 4/16/2003 Temperature:					
Well Finish Date: 4/16/2003 Ref: MD					
Edit Status: F App:					
Site Type Code: E Source Agency: NV003					
Site Type Desc: Existing (Deepen) Owner No: MW-06					
Work Type Code: P Owner Current: TIME OIL COMPANY					
Work Type Desc: Plug or Abandonment Driller Lic No: 1977					
Work Type Rmks: ADDRESS AT WELL LOCATION Contractor Lic No: 51207 ALSO=JACKPOT FOOD MART					
Prop Use Code: U Contractor Drlr No:					
Prop Use Desc: Unused Contractor Name: CASCADE DRILLING INC					
Drilling Mthd Code: U User ID: DLAMB					
Drilling Mthd Desc: Unknown Parcel No:					
Test Method Code: Lot No:					
Test Mthd Desc: Block No:					
Aquifer Desc: Subdivision Name:					
Depth Seal: SC: 32027					
Depth Drilled: 22 HA: 073					
Depth Bedrock: Twn: N27					
Depth Cased: Legal Twn: 27N					
Qual Const Data: G Rng: E31					
Qual Lith Data: G Legal Rng: 31E					
Gravel Pack Top: Sec: 27					
Gravel Pack Bot: Sec Quarters: DD					
Gravel Packed: Legal Quarters: SE SE					
Top Perf: Quarters Seq:					
Bottom Perf: Latitude: 40.1741676330566					
Perf Intervals: Longitude: 118.479446411133					
Casing Diameter: Lat Long Src: NV003					
Casing Reductions: 0 Lat Long Acc: M					
Update User ID: DLAMB Utm X: 374030.794760971					
Date Entry: 10/16/2003 Utm Y: 4447927.23048473					
Date Update: 2/23/2004 Remarks Add:					
Date Cmpl Acc: D					
Owner Address: 365 CORNELL STREET_LOVELOCK					
Contractor Addr: 3632 OMEC CIRCLE RANCHO CORDOVA CA 95742					
Remarks:					

Map Key	Direction	Distance (mi)	Distance (ft)	Elevation (ft)	DB
33	SSW	0.41	2,179.05	3,977.23	WATER WELLS

Wells and Additional Sources Detail Report

Well Log:	90698	Notice of Intent:	50008
Waiver No:		Yield:	
Sequence No:	75625	Drawdown:	
Date Log Rcvd Acc:	D	Hours Pumped:	
Date Log Rcvd:	6/2/2003	Static WI:	
Well Start Date:	4/16/2003	Temperature:	
Well Finish Date:	4/16/2003	Ref:	MD
Edit Status:	F	App:	
Site Type Code:	E	Source Agency:	NV003
Site Type Desc:	Existing (Deepen)	Owner No:	MW-03
Work Type Code:	P	Owner Current:	TIME OIL COMPANY
Work Type Desc:	Plug or Abandonment	Driller Lic No:	1977
Work Type Rmks:		Contractor Lic No:	51207
Prop Use Code:	U	Contractor Drlr No:	
Prop Use Desc:	Unused	Contractor Name:	CASCADE DRILLING INC
Drilling Mthd Code:	U	User ID:	DLAMB
Drilling Mthd Desc:	Unknown	Parcel No:	
Test Method Code:		Lot No:	
Test Mthd Desc:		Block No:	
Aquifer Desc:		Subdivision Name:	JACKPOT FOOD MART
Depth Seal:		SC:	32027
Depth Drilled:	22	HA:	073
Depth Bedrock:		Twn:	N27
Depth Cased:		Legal Twn:	27N
Qual Const Data:	G	Rng:	E31
Qual Lith Data:	G	Legal Rng:	31E
Gravel Pack Top:		Sec:	27
Gravel Pack Bot:		Sec Quarters:	DD
Gravel Packed:		Legal Quarters:	SE SE
Top Perf:		Quarters Seq:	
Bottom Perf:		Latitude:	40.1741676330566
Perf Intervals:		Longitude:	118.479446411133
Casing Diameter:		Lat Long Src:	NV003
Casing Reductions:	0	Lat Long Acc:	M
Update User ID:	DLAMB	Utm X:	374030.794760971
Date Entry:	10/15/2003	Utm Y:	4447927.23048473
Date Update:	3/9/2004	Remarks Add:	
Date Cmpl Acc:	D		
Owner Address:	365 CORNELL STREET LOVELOCK		
Contractor Addr:	3632 OMEC CIRCLE RANCHO CORDOVA CA 95742		
Remarks:	PROP USE=UNKNOWN		

Map Key	Direction	Distance (mi)	Distance (ft)	Elevation (ft)	DB
33	SSW	0.41	2,179.05	3,977.23	WATER WELLS

Wells and Additional Sources Detail Report

Well Log:	90722	Notice of Intent:	50009
Waiver No:		Yield:	
Sequence No:	75664	Drawdown:	
Date Log Rcvd Acc:	D	Hours Pumped:	
Date Log Rcvd:	6/2/2003	Static WI:	
Well Start Date:	4/16/2003	Temperature:	
Well Finish Date:	4/16/2003	Ref:	MD
Edit Status:	F	App:	
Site Type Code:	E	Source Agency:	NV003
Site Type Desc:	Existing (Deepen)	Owner No:	MW-04
Work Type Code:	P	Owner Current:	TIME OIL COMPANY
Work Type Desc:	Plug or Abandonment	Driller Lic No:	1977
Work Type Rmks:	ADDRESS AT WELL LOCATION ALSO=JACKPOT FOOD MART	Contractor Lic No:	51207
Prop Use Code:	U	Contractor Drlr No:	
Prop Use Desc:	Unused	Contractor Name:	CASCADE DRILLING INC
Drilling Mthd Code:	U	User ID:	DLAMB
Drilling Mthd Desc:	Unknown	Parcel No:	
Test Method Code:		Lot No:	
Test Mthd Desc:		Block No:	
Aquifer Desc:		Subdivision Name:	
Depth Seal:		SC:	32027
Depth Drilled:	24	HA:	073
Depth Bedrock:		Twn:	N27
Depth Cased:		Legal Twn:	27N
Qual Const Data:	G	Rng:	E31
Qual Lith Data:	G	Legal Rng:	31E
Gravel Pack Top:		Sec:	27
Gravel Pack Bot:		Sec Quarters:	DD
Gravel Packed:		Legal Quarters:	SE SE
Top Perf:		Quarters Seq:	
Bottom Perf:		Latitude:	40.1741676330566
Perf Intervals:		Longitude:	118.479446411133
Casing Diameter:		Lat Long Src:	NV003
Casing Reductions:	0	Lat Long Acc:	M
Update User ID:	DLAMB	Utm X:	374030.794760971
Date Entry:	10/16/2003	Utm Y:	4447927.23048473
Date Update:	2/23/2004	Remarks Add:	
Date Cmpl Acc:	D		
Owner Address:	365 CORNELL STREET LOVELOCK		
Contractor Addr:	3632 OMEC CIRCLE RANCHO CORDOVA, CA 95742		
Remarks:			

Map Key	Direction	Distance (mi)	Distance (ft)	Elevation (ft)	DB
34	E	0.40	2,132.05	3,978.20	WATER WELLS

Well Log:	408	Notice of Intent:	0
-----------	-----	-------------------	---

Wells and Additional Sources Detail Report

Waiver No:		Yield:	
Sequence No:	93259	Drawdown:	
Date Log Rcvd Acc:	D	Hours Pumped:	
Date Log Rcvd:	3/25/2048	Static Wl:	14.5
Well Start Date:	2/4/2048	Temperature:	40
Well Finish Date:	2/26/2048	Ref:	MD
Edit Status:	F	App:	
Site Type Code:	N	Source Agency:	NV003
Site Type Desc:	New	Owner No:	
Work Type Code:	N	Owner Current:	MIDGELY, THOMAS III
Work Type Desc:	New	Driller Lic No:	18
Work Type Rmks:		Contractor Lic No:	
Prop Use Code:	H	Contractor Drlr No:	
Prop Use Desc:	Domestic	Contractor Name:	HENRY L NELSON
Drilling Mthd Code:	C	User ID:	MTHORSON
Drilling Mthd Desc:	Cable tool	Parcel No:	
Test Method Code:	B	Lot No:	
Test Mthd Desc:	Bucket	Block No:	
Aquifer Desc:		Subdivision Name:	
Depth Seal:		SC:	32027
Depth Drilled:	49	HA:	073
Depth Bedrock:		Twn:	N27
Depth Cased:	39	Legal Twn:	27N
Qual Const Data:	G	Rng:	E31
Qual Lith Data:	G	Legal Rng:	31E
Gravel Pack Top:		Sec:	26
Gravel Pack Bot:		Sec Quarters:	
Gravel Packed:		Legal Quarters:	
Top Perf:	35	Quarters Seq:	
Bottom Perf:	49	Latitude:	40.1791666666667
Perf Intervals:	1	Longitude:	118.4675
Casing Diameter:	8	Lat Long Src:	
Casing Reductions:	0	Lat Long Acc:	M
Update User ID:		Utm X:	375057.030441739
Date Entry:	5/13/2005	Utm Y:	4448465.34263334
Date Update:		Remarks Add:	
Date Cmpl Acc:	D		
Owner Address:	15TH AND CENTRAL ST IN LOVELOCK		
Contractor Addr:	LOVELOCK NV		
Remarks:			

Map Key	Direction	Distance (mi)	Distance (ft)	Elevation (ft)	DB
34	E	0.40	2,132.05	3,978.20	WATER WELLS

Well Log:	411	Notice of Intent:	0
Waiver No:		Yield:	

Wells and Additional Sources Detail Report

Sequence No:	93260	Drawdown:	
Date Log Rcvd Acc:	D	Hours Pumped:	
Date Log Rcvd:	3/25/2048	Static Wl:	17
Well Start Date:	2/27/2048	Temperature:	40
Well Finish Date:	2/28/2048	Ref:	MD
Edit Status:	F	App:	
Site Type Code:	N	Source Agency:	NV003
Site Type Desc:	New	Owner No:	
Work Type Code:	N	Owner Current:	PARKS, CISTO S
Work Type Desc:	New	Driller Lic No:	18
Work Type Rmks:		Contractor Lic No:	
Prop Use Code:	H	Contractor Drlr No:	
Prop Use Desc:	Domestic	Contractor Name:	HENRY L NELSON
Drilling Mthd Code:	C	User ID:	MTHORSON
Drilling Mthd Desc:	Cable tool	Parcel No:	
Test Method Code:	A	Lot No:	
Test Mthd Desc:	Air Lift	Block No:	
Aquifer Desc:		Subdivision Name:	
Depth Seal:		SC:	32027
Depth Drilled:	43	HA:	073
Depth Bedrock:		Twn:	N27
Depth Cased:	43	Legal Twn:	27N
Qual Const Data:	G	Rng:	E31
Qual Lith Data:	G	Legal Rng:	31E
Gravel Pack Top:		Sec:	26
Gravel Pack Bot:		Sec Quarters:	
Gravel Packed:		Legal Quarters:	
Top Perf:	31	Quarters Seq:	
Bottom Perf:	43	Latitude:	40.1791666666667
Perf Intervals:	1	Longitude:	118.4675
Casing Diameter:	5	Lat Long Src:	
Casing Reductions:	0	Lat Long Acc:	M
Update User ID:		Utm X:	375057.030441739
Date Entry:	5/13/2005	Utm Y:	4448465.34263334
Date Update:		Remarks Add:	
Date Cmpl Acc:	D		
Owner Address:	11TH AND DARTMOUTH ST. LOVELOCK		
Contractor Addr:	LOVELOCK NV		
Remarks:			

Map Key	Direction	Distance (mi)	Distance (ft)	Elevation (ft)	DB
34	E	0.40	2,132.05	3,978.20	WATER WELLS

Well Log:	1163	Notice of Intent:	0
Waiver No:		Yield:	100
Sequence No:	93261	Drawdown:	

Wells and Additional Sources Detail Report

Date Log Rcvd Acc: D	Hours Pumped:	
Date Log Rcvd: 1/31/1950	Static Wl: 15	
Well Start Date: 11/2/2049	Temperature:	
Well Finish Date: 11/7/2049	Ref: MD	
Edit Status: F	App:	
Site Type Code: N	Source Agency: NV003	
Site Type Desc: New	Owner No:	
Work Type Code: N	Owner Current: MILLS SHEEP YARDS	
Work Type Desc: New	Driller Lic No: 3	
Work Type Rmks:	Contractor Lic No:	
Prop Use Code: S	Contractor Drlr No:	
Prop Use Desc: Stock	Contractor Name: NEVADA PUMP AND WELL CO	
Drilling Mthd Code: C	User ID: MTHORSON	
Drilling Mthd Desc: Cable tool	Parcel No:	
Test Method Code: P	Lot No:	
Test Mthd Desc: Piston Pump	Block No:	
Aquifer Desc:	Subdivision Name:	
Depth Seal:	SC: 32027	
Depth Drilled: 180	HA: 073	
Depth Bedrock:	Twn: N27	
Depth Cased: 22	Legal Twn: 27N	
Qual Const Data: G	Rng: E31	
Qual Lith Data: G	Legal Rng: 31E	
Gravel Pack Top:	Sec: 26	
Gravel Pack Bot:	Sec Quarters:	
Gravel Packed:	Legal Quarters:	
Top Perf:	Quarters Seq:	
Bottom Perf:	Latitude: 40.1791666666667	
Perf Intervals: 1	Longitude: 118.4675	
Casing Diameter: 6.625	Lat Long Src:	
Casing Reductions: 0	Lat Long Acc: M	
Update User ID:	Utm X: 375057.030441739	
Date Entry: 5/13/2005	Utm Y: 4448465.34263334	
Date Update:	Remarks Add:	
Date Cmpl Acc: D		
Owner Address:		
Contractor Addr: 120 MOANA LN RENO NV		
Remarks:		

Map Key	Direction	Distance (mi)	Distance (ft)	Elevation (ft)	DB
35	SSE	0.47	2,478.67	3,972.95	WATER WELLS

Well Log: 114065	Notice of Intent: 67129	
Waiver No:	Yield:	
Sequence No: 113674	Drawdown:	
Date Log Rcvd Acc: D	Hours Pumped:	

Wells and Additional Sources Detail Report

Date Log Rcvd:	6/24/2011	Static WI:	
Well Start Date:	3/28/2011	Temperature:	
Well Finish Date:	3/29/2011	Ref:	MD
Edit Status:	F	App:	
Site Type Code:	E	Source Agency:	NV003
Site Type Desc:	Existing (Deepen)	Owner No:	MW-24
Work Type Code:	P	Owner Current:	SORANI, RICHARD
Work Type Desc:	Plug or Abandonment	Driller Lic No:	1991
Work Type Rmks:	FACILITY ID - 5-00082; PLUGGING MONITOR WELL 99907	Contractor Lic No:	73966
Prop Use Code:	G	Contractor Drlr No:	
Prop Use Desc:	Monitoring Well	Contractor Name:	CASCADE DRILLING LP
Drilling Mthd Code:	Z	User ID:	MHEIN
Drilling Mthd Desc:	Other (explain in remarks)	Parcel No:	
Test Method Code:		Lot No:	
Test Mthd Desc:		Block No:	
Aquifer Desc:		Subdivision Name:	CITY ROW
Depth Seal:	24	SC:	32027
Depth Drilled:	24	HA:	073
Depth Bedrock:		Twn:	N27
Depth Cased:	24	Legal Twn:	27N
Qual Const Data:	G	Rng:	E31
Qual Lith Data:	G	Legal Rng:	31E
Gravel Pack Top:	0	Sec:	26
Gravel Pack Bot:		Sec Quarters:	CC
Gravel Packed:		Legal Quarters:	SW SW
Top Perf:		Quarters Seq:	
Bottom Perf:		Latitude:	40.172996
Perf Intervals:	1	Longitude:	118.471944
Casing Diameter:	2	Lat Long Src:	
Casing Reductions:	0	Lat Long Acc:	H
Update User ID:		Utm X:	374667.299706445
Date Entry:	6/27/2011	Utm Y:	4447786.67509754
Date Update:		Remarks Add:	
Date Cmpl Acc:	D		
Owner Address:	810 CORNELL AVE. LOVELOCK, NV		
Contractor Addr:	PO BOX 1184 WOODINVILLE, WA 98072		
Remarks:	BREAK OUT BOTTOM OF WELL TREMMIE GROUT - CONCRETE TOP.		

Map Key	Direction	Distance (mi)	Distance (ft)	Elevation (ft)	DB
35	SSE	0.47	2,478.67	3,972.95	WATER WELLS

Well Log:	99907	Notice of Intent:	57856
Waiver No:		Yield:	
Sequence No:	99175	Drawdown:	
Date Log Rcvd Acc:	D	Hours Pumped:	

Wells and Additional Sources Detail Report

Date Log Rcvd:	5/24/2006	Static WI:	10
Well Start Date:	3/25/2006	Temperature:	85
Well Finish Date:	3/25/2006	Ref:	MD
Edit Status:	F	App:	
Site Type Code:	N	Source Agency:	NV003
Site Type Desc:	New	Owner No:	MW-24
Work Type Code:	N	Owner Current:	SORANI, RICHARD
Work Type Desc:	New	Driller Lic No:	2312
Work Type Rmks:	PLUGGED BY WELL LOG 114065	Contractor Lic No:	38018
Prop Use Code:	G	Contractor Drlr No:	
Prop Use Desc:	Monitoring Well	Contractor Name:	HAZ-TECH DRILLING INC
Drilling Mthd Code:	B	User ID:	APALMER
Drilling Mthd Desc:	Bored or Augered	Parcel No:	01-159-01
Test Method Code:		Lot No:	
Test Mthd Desc:		Block No:	
Aquifer Desc:		Subdivision Name:	
Depth Seal:	4	SC:	32027
Depth Drilled:	25	HA:	072
Depth Bedrock:		Twn:	N27
Depth Cased:	25	Legal Twn:	27N
Qual Const Data:	G	Rng:	E31
Qual Lith Data:	G	Legal Rng:	31E
Gravel Pack Top:	4	Sec:	26
Gravel Pack Bot:	25	Sec Quarters:	CC
Gravel Packed:	Y	Legal Quarters:	SW SW
Top Perf:	5	Quarters Seq:	
Bottom Perf:	25	Latitude:	40.172996
Perf Intervals:	1	Longitude:	118.471944
Casing Diameter:	2	Lat Long Src:	
Casing Reductions:	0	Lat Long Acc:	H
Update User ID:	MHEIN	Utm X:	374667.299706445
Date Entry:	7/6/2006	Utm Y:	4447786.67509754
Date Update:	6/28/2011	Remarks Add:	
Date Cmpl Acc:	D		
Owner Address:	CITY PARK		
Contractor Addr:	P O BOX 940 MERIDIAN ID 83680		
Remarks:	FACILITY ID# 5-000082		

Map Key	Direction	Distance (mi)	Distance (ft)	Elevation (ft)	DB
36	W	0.54	2,854.26	3,978.21	WATER WELLS

Well Log:	36119	Notice of Intent:	
Waiver No:		Yield:	
Sequence No:	11856	Drawdown:	
Date Log Rcvd Acc:		Hours Pumped:	
Date Log Rcvd:		Static WI:	14

Wells and Additional Sources Detail Report

Well Start Date:		Temperature:	
Well Finish Date:	4/26/1990	Ref:	MD
Edit Status:	F	App:	
Site Type Code:	N	Source Agency:	NV003
Site Type Desc:	New	Owner No:	
Work Type Code:	N	Owner Current:	RUTHERFORD, FRANK
Work Type Desc:	New	Driller Lic No:	1028
Work Type Rmks:		Contractor Lic No:	
Prop Use Code:	G	Contractor Drlr No:	
Prop Use Desc:	Monitoring Well	Contractor Name:	HARDING LAWSON ASSOCIATES BJFOSTER
Drilling Mthd Code:	R	User ID:	
Drilling Mthd Desc:	Reverse rotary	Parcel No:	
Test Method Code:		Lot No:	5
Test Mthd Desc:		Block No:	13
Aquifer Desc:		Subdivision Name:	
Depth Seal:	10	SC:	32027
Depth Drilled:	20	HA:	073
Depth Bedrock:		Twn:	N27
Depth Cased:	20	Legal Twn:	27N
Qual Const Data:	P	Rng:	E31
Qual Lith Data:	P	Legal Rng:	31E
Gravel Pack Top:	0	Sec:	27
Gravel Pack Bot:	0	Sec Quarters:	
Gravel Packed:	Y	Legal Quarters:	
Top Perf:	5	Quarters Seq:	
Bottom Perf:	19	Latitude:	40.1791687011719
Perf Intervals:	1	Longitude:	118.486381530762
Casing Diameter:	2	Lat Long Src:	NV003
Casing Reductions:	0	Lat Long Acc:	T
Update User ID:		Utm X:	373448.769377998
Date Entry:		Utm Y:	4448492.09583746
Date Update:		Remarks Add:	
Date Cmpl Acc:	D		
Owner Address:			
Contractor Addr:			
Remarks:			

Map Key	Direction	Distance (mi)	Distance (ft)	Elevation (ft)	DB
37	W	0.56	2,933.20	3,978.21	WATER WELLS

Well Log:	9144	Notice of Intent:	0
Waiver No:		Yield:	
Sequence No:	93263	Drawdown:	
Date Log Rcvd Acc:	D	Hours Pumped:	
Date Log Rcvd:	9/7/1966	Static Wl:	22
Well Start Date:	8/8/1966	Temperature:	50

Wells and Additional Sources Detail Report

Well Finish Date:	8/10/1966	Ref:	MD
Edit Status:	F	App:	
Site Type Code:	N	Source Agency:	NV003
Site Type Desc:	New	Owner No:	
Work Type Code:	N	Owner Current:	BELANGER, ROLAND R
Work Type Desc:	New	Driller Lic No:	397
Work Type Rmks:		Contractor Lic No:	
Prop Use Code:	H	Contractor Drlr No:	
Prop Use Desc:	Domestic	Contractor Name:	A O LARGE
Drilling Mthd Code:	C	User ID:	MTHORSON
Drilling Mthd Desc:	Cable tool	Parcel No:	
Test Method Code:		Lot No:	3
Test Mthd Desc:		Block No:	C
Aquifer Desc:		Subdivision Name:	
Depth Seal:		SC:	32027
Depth Drilled:	50	HA:	073
Depth Bedrock:		Twn:	N27
Depth Cased:	48	Legal Twn:	27N
Qual Const Data:	G	Rng:	E31
Qual Lith Data:	G	Legal Rng:	31E
Gravel Pack Top:		Sec:	27
Gravel Pack Bot:		Sec Quarters:	
Gravel Packed:		Legal Quarters:	
Top Perf:	28	Quarters Seq:	
Bottom Perf:	48	Latitude:	40.1791666666667
Perf Intervals:	1	Longitude:	118.4866666666667
Casing Diameter:	6.25	Lat Long Src:	
Casing Reductions:	0	Lat Long Acc:	M
Update User ID:		Utm X:	373425.118462651
Date Entry:	5/13/2005	Utm Y:	4448492.49182119
Date Update:		Remarks Add:	
Date Cmpl Acc:	D		
Owner Address:	MILICH ADDITION CITY OF LOVELOCK		
Contractor Addr:	P O BOX 845 ELKO NV		
Remarks:			

Map Key	Direction	Distance (mi)	Distance (ft)	Elevation (ft)	DB
37	W	0.56	2,933.20	3,978.21	WATER WELLS

Well Log:	79156	Notice of Intent:	0
Waiver No:		Yield:	
Sequence No:	57880	Drawdown:	
Date Log Rcvd Acc:	D	Hours Pumped:	
Date Log Rcvd:	6/1/1998	Static Wl:	
Well Start Date:		Temperature:	
Well Finish Date:	11/15/1991	Ref:	MD

Wells and Additional Sources Detail Report

Edit Status:	F	App:	
Site Type Code:	E	Source Agency:	NV003
Site Type Desc:	Existing (Deepen)	Owner No:	01
Work Type Code:	P	Owner Current:	S P P C O
Work Type Desc:	Plug or Abandonment	Driller Lic No:	1161
Work Type Rmks:		Contractor Lic No:	20578
Prop Use Code:	U	Contractor Drlr No:	
Prop Use Desc:	Unused	Contractor Name:	AMERICAN DRILLING & PUMP SERVICE
Drilling Mthd Code:	U	User ID:	DSPELTS
Drilling Mthd Desc:	Unknown	Parcel No:	007-111-51
Test Method Code:		Lot No:	
Test Mthd Desc:		Block No:	
Aquifer Desc:		Subdivision Name:	
Depth Seal:		SC:	32027
Depth Drilled:		HA:	073
Depth Bedrock:		Twn:	N27
Depth Cased:		Legal Twn:	27N
Qual Const Data:	G	Rng:	E31
Qual Lith Data:	G	Legal Rng:	31E
Gravel Pack Top:		Sec:	27
Gravel Pack Bot:		Sec Quarters:	
Gravel Packed:	Y	Legal Quarters:	
Top Perf:		Quarters Seq:	
Bottom Perf:		Latitude:	40.1791687011719
Perf Intervals:		Longitude:	118.486663818359
Casing Diameter:		Lat Long Src:	NV003
Casing Reductions:	0	Lat Long Acc:	M
Update User ID:	DSPELTS	Utm X:	373425.118462679
Date Entry:	3/20/2000	Utm Y:	4448492.49182118
Date Update:	3/20/2000	Remarks Add:	
Date Cmpl Acc:	D		
Owner Address:	SPPCO WAREHOUSE SIERRA PLACE LOVELOCK		
Contractor Addr:	3040 CALLAHAN WINNEMUCCA NV 89445		
Remarks:			

Map Key	Direction	Distance (mi)	Distance (ft)	Elevation (ft)	DB
37	W	0.56	2,933.20	3,978.21	WATER WELLS

Well Log:	79157	Notice of Intent:	0
Waiver No:		Yield:	
Sequence No:	57881	Drawdown:	
Date Log Rcvd Acc:	D	Hours Pumped:	
Date Log Rcvd:	6/1/1998	Static WI:	
Well Start Date:		Temperature:	
Well Finish Date:	11/15/1991	Ref:	MD
Edit Status:	F	App:	

Wells and Additional Sources Detail Report

Site Type Code:	E	Source Agency:	NV003
Site Type Desc:	Existing (Deepen)	Owner No:	02
Work Type Code:	P	Owner Current:	S P P C O
Work Type Desc:	Plug or Abandonment	Driller Lic No:	1161
Work Type Rmks:		Contractor Lic No:	20578
Prop Use Code:	U	Contractor Drlr No:	
Prop Use Desc:	Unused	Contractor Name:	AMERICAN DRILLING & PUMP SERVICE
Drilling Mthd Code:	U	User ID:	DSPELTS
Drilling Mthd Desc:	Unknown	Parcel No:	007-111-51
Test Method Code:		Lot No:	
Test Mthd Desc:		Block No:	
Aquifer Desc:		Subdivision Name:	
Depth Seal:		SC:	32027
Depth Drilled:		HA:	073
Depth Bedrock:		Twn:	N27
Depth Cased:		Legal Twn:	27N
Qual Const Data:	G	Rng:	E31
Qual Lith Data:	G	Legal Rng:	31E
Gravel Pack Top:		Sec:	27
Gravel Pack Bot:		Sec Quarters:	
Gravel Packed:	Y	Legal Quarters:	
Top Perf:		Quarters Seq:	
Bottom Perf:		Latitude:	40.1791687011719
Perf Intervals:		Longitude:	118.486663818359
Casing Diameter:		Lat Long Src:	NV003
Casing Reductions:	0	Lat Long Acc:	M
Update User ID:	DSPELTS	Utm X:	373425.118462679
Date Entry:	3/20/2000	Utm Y:	4448492.49182118
Date Update:	3/20/2000	Remarks Add:	
Date Cmpl Acc:	D		
Owner Address:	SPPCO WAREHOUSE SIERRA PLACE LOVELOCK		
Contractor Addr:	3040 CALLAHAN WINNEMUCCA NV 89445		
Remarks:			

Map Key	Direction	Distance (mi)	Distance (ft)	Elevation (ft)	DB
37	W	0.56	2,933.20	3,978.21	WATER WELLS

Well Log:	79158	Notice of Intent:	0
Waiver No:		Yield:	
Sequence No:	57882	Drawdown:	
Date Log Rcvd Acc:	D	Hours Pumped:	
Date Log Rcvd:	6/1/1998	Static Wl:	
Well Start Date:		Temperature:	
Well Finish Date:	11/15/1991	Ref:	MD
Edit Status:	F	App:	
Site Type Code:	E	Source Agency:	NV003

Wells and Additional Sources Detail Report

Site Type Desc:	Existing (Deepen)	Owner No:	03
Work Type Code:	P	Owner Current:	S P P C O
Work Type Desc:	Plug or Abandonment	Driller Lic No:	1161
Work Type Rmks:		Contractor Lic No:	20578
Prop Use Code:	U	Contractor Drlr No:	
Prop Use Desc:	Unused	Contractor Name:	AMERICAN DRILLING & PUMP SERVICE
Drilling Mthd Code:	U	User ID:	DSPELTS
Drilling Mthd Desc:	Unknown	Parcel No:	007-111-51
Test Method Code:		Lot No:	
Test Mthd Desc:		Block No:	
Aquifer Desc:		Subdivision Name:	
Depth Seal:		SC:	32027
Depth Drilled:		HA:	073
Depth Bedrock:		Twn:	N27
Depth Cased:		Legal Twn:	27N
Qual Const Data:	G	Rng:	E31
Qual Lith Data:	G	Legal Rng:	31E
Gravel Pack Top:		Sec:	27
Gravel Pack Bot:		Sec Quarters:	
Gravel Packed:	Y	Legal Quarters:	
Top Perf:		Quarters Seq:	
Bottom Perf:		Latitude:	40.1791687011719
Perf Intervals:		Longitude:	118.486663818359
Casing Diameter:		Lat Long Src:	NV003
Casing Reductions:	0	Lat Long Acc:	M
Update User ID:	DSPELTS	Utm X:	373425.118462679
Date Entry:	3/20/2000	Utm Y:	4448492.49182118
Date Update:	3/20/2000	Remarks Add:	
Date Cmpl Acc:	D		
Owner Address:	SPPCO WAREHOUSE SIERRA PLACE LOVELOCK		
Contractor Addr:	3040 CALLAHAN WINNEMUCCA NV 89445		
Remarks:			

Map Key	Direction	Distance (mi)	Distance (ft)	Elevation (ft)	DB
38	NNE	0.63	3,323.45	3,983.42	WATER WELLS

Well Log:	342	Notice of Intent:	0
Waiver No:		Yield:	
Sequence No:	93255	Drawdown:	
Date Log Rcvd Acc:	D	Hours Pumped:	5
Date Log Rcvd:	2/5/2048	Static WI:	10
Well Start Date:	12/28/2047	Temperature:	42
Well Finish Date:	1/2/2048	Ref:	MD
Edit Status:	F	App:	
Site Type Code:	N	Source Agency:	NV003
Site Type Desc:	New	Owner No:	

Wells and Additional Sources Detail Report

Work Type Code:	N	Owner Current:	HULL, J L
Work Type Desc:	New	Driller Lic No:	18
Work Type Rmks:		Contractor Lic No:	
Prop Use Code:	H	Contractor Drlr No:	
Prop Use Desc:	Domestic	Contractor Name:	HENRY L NELSON
Drilling Mthd Code:	C	User ID:	MTHORSON
Drilling Mthd Desc:	Cable tool	Parcel No:	
Test Method Code:	A	Lot No:	
Test Mthd Desc:	Air Lift	Block No:	
Aquifer Desc:		Subdivision Name:	
Depth Seal:		SC:	32027
Depth Drilled:	30	HA:	073
Depth Bedrock:		Twn:	N27
Depth Cased:	30	Legal Twn:	27N
Qual Const Data:	G	Rng:	E31
Qual Lith Data:	G	Legal Rng:	31E
Gravel Pack Top:		Sec:	23
Gravel Pack Bot:		Sec Quarters:	CD
Gravel Packed:		Legal Quarters:	SE SW
Top Perf:	20	Quarters Seq:	
Bottom Perf:	30	Latitude:	40.1877777777778
Perf Intervals:	1	Longitude:	118.469722222222
Casing Diameter:	8	Lat Long Src:	
Casing Reductions:	0	Lat Long Acc:	M
Update User ID:		Utm X:	374883.646873087
Date Entry:	5/13/2005	Utm Y:	4449424.288462
Date Update:		Remarks Add:	
Date Cmpl Acc:	D		
Owner Address:			
Contractor Addr:	LOVELOCK NV		
Remarks:			

Map Key	Direction	Distance (mi)	Distance (ft)	Elevation (ft)	DB
38	NNE	0.63	3,323.45	3,983.42	WATER WELLS

Well Log:	287	Notice of Intent:	0
Waiver No:		Yield:	
Sequence No:	93258	Drawdown:	0
Date Log Rcvd Acc:	D	Hours Pumped:	
Date Log Rcvd:	12/16/2047	Static Wl:	10
Well Start Date:	11/22/2047	Temperature:	40
Well Finish Date:	11/24/2047	Ref:	MD
Edit Status:	F	App:	
Site Type Code:	N	Source Agency:	NV003
Site Type Desc:	New	Owner No:	
Work Type Code:	N	Owner Current:	HAY RANCHES INC

Wells and Additional Sources Detail Report

Work Type Desc:	New	Driller Lic No:	18
Work Type Rmks:	USE= GARDEN	Contractor Lic No:	
Prop Use Code:	S	Contractor Drlr No:	
Prop Use Desc:	Stock	Contractor Name:	HENRY L NELSON
Drilling Mthd Code:	C	User ID:	MTHORSON
Drilling Mthd Desc:	Cable tool	Parcel No:	
Test Method Code:	B	Lot No:	
Test Mthd Desc:	Bucket	Block No:	
Aquifer Desc:		Subdivision Name:	
Depth Seal:		SC:	32027
Depth Drilled:	50	HA:	073
Depth Bedrock:		Twn:	N27
Depth Cased:	50	Legal Twn:	27N
Qual Const Data:	G	Rng:	E31
Qual Lith Data:	G	Legal Rng:	31E
Gravel Pack Top:		Sec:	23
Gravel Pack Bot:		Sec Quarters:	CD
Gravel Packed:		Legal Quarters:	SE SW
Top Perf:	40	Quarters Seq:	
Bottom Perf:	50	Latitude:	40.1877777777778
Perf Intervals:	1	Longitude:	118.469722222222
Casing Diameter:	6	Lat Long Src:	
Casing Reductions:	0	Lat Long Acc:	M
Update User ID:		Utm X:	374883.646873087
Date Entry:	5/13/2005	Utm Y:	4449424.288462
Date Update:		Remarks Add:	
Date Cmpl Acc:	D		
Owner Address:			
Contractor Addr:	LOVELOCK NV		
Remarks:			

Map Key	Direction	Distance (mi)	Distance (ft)	Elevation (ft)	DB
39	NNW	0.79	4,160.04	3,988.71	WATER WELLS

Well Log:	50325	Notice of Intent:	32865
Waiver No:	MO948	Yield:	
Sequence No:	26986	Drawdown:	
Date Log Rcvd Acc:	D	Hours Pumped:	
Date Log Rcvd:	9/20/1995	Static Wl:	17
Well Start Date:	7/6/1995	Temperature:	
Well Finish Date:	7/6/1995	Ref:	MD
Edit Status:	F	App:	
Site Type Code:	N	Source Agency:	NV003
Site Type Desc:	New	Owner No:	MW3
Work Type Code:	N	Owner Current:	PERSHING COUNTY SCHOOL
Work Type Desc:	New	Driller Lic No:	1028

Wells and Additional Sources Detail Report

Work Type Rmks:	Contractor Lic No: 34525
Prop Use Code: G	Contractor Drlr No:
Prop Use Desc: Monitoring Well	Contractor Name: ANDRESEN EXPLORATION DRILLING KLOHAIR
Drilling Mthd Code: B	User ID:
Drilling Mthd Desc: Bored or Augered	Parcel No:
Test Method Code:	Lot No:
Test Mthd Desc:	Block No:
Aquifer Desc:	Subdivision Name:
Depth Seal: 5	SC: 32027
Depth Drilled: 30	HA: 073
Depth Bedrock:	Twn: N27
Depth Cased: 30	Legal Twn: 27N
Qual Const Data: G	Rng: E31
Qual Lith Data: G	Legal Rng: 31E
Gravel Pack Top: 5	Sec: 22
Gravel Pack Bot: 30	Sec Quarters: DA
Gravel Packed: Y	Legal Quarters: NE SE
Top Perf: 10	Quarters Seq:
Bottom Perf: 30	Latitude: 40.1911125183105
Perf Intervals: 1	Longitude: 118.479164123535
Casing Diameter: 2	Lat Long Src: NV003
Casing Reductions: 0	Lat Long Acc: T
Update User ID:	Utm X: 374085.783607037
Date Entry: 2/28/1996	Utm Y: 4449807.63707601
Date Update:	Remarks Add:
Date Cmpl Acc: D	
Owner Address: 1170 ELMHURST AVE LOVELOCK NV	
Contractor Addr: 1635 BELFORD RD RENO NV 89509	
Remarks: PROP USE=MONITOR	

Map Key	Direction	Distance (mi)	Distance (ft)	Elevation (ft)	DB
40	NW	0.84	4,428.97	3,983.79	WATER WELLS

Well Log: 128229	Notice of Intent: 77433
Waiver No: M/O-2142	Yield:
Sequence No: 128503	Drawdown:
Date Log Rcvd Acc: D	Hours Pumped: 18
Date Log Rcvd: 10/25/2017	Static Wl: 15.7
Well Start Date: 9/6/2017	Temperature:
Well Finish Date: 9/6/2017	Ref: MD
Edit Status: F	App:
Site Type Code: N	Source Agency: NV003
Site Type Desc: New	Owner No:
Work Type Code: N	Owner Current: US GEOLOGICAL SURVEY
Work Type Desc: New	Driller Lic No: 2225
Work Type Rmks:	Contractor Lic No: 0

Wells and Additional Sources Detail Report

Prop Use Code:	G	Contractor Drlr No:	
Prop Use Desc:	Monitoring Well	Contractor Name:	
Drilling Mthd Code:	Z	User ID:	ECUSHING
Drilling Mthd Desc:	Other (explain in remarks)	Parcel No:	007-111-64
Test Method Code:	A	Lot No:	
Test Mthd Desc:	Air Lift	Block No:	
Aquifer Desc:		Subdivision Name:	
Depth Seal:	2	SC:	32027
Depth Drilled:	55	HA:	073
Depth Bedrock:		Twn:	N27
Depth Cased:	55	Legal Twn:	27N
Qual Const Data:	G	Rng:	E31
Qual Lith Data:	G	Legal Rng:	31E
Gravel Pack Top:		Sec:	27
Gravel Pack Bot:		Sec Quarters:	BA
Gravel Packed:	N	Legal Quarters:	NE NW
Top Perf:	45	Quarters Seq:	
Bottom Perf:	55	Latitude:	40.18769
Perf Intervals:	1	Longitude:	118.488175
Casing Diameter:	2.375	Lat Long Src:	
Casing Reductions:	0	Lat Long Acc:	
Update User ID:		Utm X:	373312.552921046
Date Entry:	11/20/2017	Utm Y:	4449440.71763376
Date Update:		Remarks Add:	
Date Cmpl Acc:	D		
Owner Address:	0.57 MILES NE SAND HILL RD & AROBIO LN		
Contractor Addr:			
Remarks:			

Map Key	Direction	Distance (mi)	Distance (ft)	Elevation (ft)	DB
40	NW	0.84	4,428.97	3,983.79	WATER WELLS

Well Log:	128230	Notice of Intent:	77433
Waiver No:	M/O-2142	Yield:	
Sequence No:	128504	Drawdown:	
Date Log Rcvd Acc:	D	Hours Pumped:	18
Date Log Rcvd:	10/25/2017	Static Wl:	15.4
Well Start Date:	9/7/2017	Temperature:	
Well Finish Date:	9/7/2017	Ref:	MD
Edit Status:	F	App:	
Site Type Code:	N	Source Agency:	NV003
Site Type Desc:	New	Owner No:	
Work Type Code:	N	Owner Current:	US GEOLOGICAL SURVEY
Work Type Desc:	New	Driller Lic No:	2225
Work Type Rmks:		Contractor Lic No:	0
Prop Use Code:	G	Contractor Drlr No:	

Wells and Additional Sources Detail Report

Prop Use Desc:	Monitoring Well	Contractor Name:	
Drilling Mthd Code:	Z	User ID:	ECUSHING
Drilling Mthd Desc:	Other (explain in remarks)	Parcel No:	007-111-64
Test Method Code:	A	Lot No:	
Test Mthd Desc:	Air Lift	Block No:	
Aquifer Desc:		Subdivision Name:	
Depth Seal:	2	SC:	32027
Depth Drilled:	25	HA:	073
Depth Bedrock:		Twn:	N27
Depth Cased:	21	Legal Twn:	27N
Qual Const Data:	G	Rng:	E31
Qual Lith Data:	G	Legal Rng:	31E
Gravel Pack Top:		Sec:	27
Gravel Pack Bot:		Sec Quarters:	BA
Gravel Packed:	N	Legal Quarters:	NE NW
Top Perf:	16	Quarters Seq:	
Bottom Perf:	21	Latitude:	40.18769
Perf Intervals:	1	Longitude:	118.488175
Casing Diameter:	2.375	Lat Long Src:	
Casing Reductions:	0	Lat Long Acc:	
Update User ID:		Utm X:	373312.552921046
Date Entry:	11/20/2017	Utm Y:	4449440.71763376
Date Update:		Remarks Add:	
Date Cmpl Acc:	D		
Owner Address:	0.57 MILES NE SAND HILL RD & AROBIO LN		
Contractor Addr:			
Remarks:			

Map Key	Direction	Distance (mi)	Distance (ft)	Elevation (ft)	DB
43	W	0.94	4,976.36	3,978.54	WATER WELLS

Well Log:	1486	Notice of Intent:	0
Waiver No:		Yield:	
Sequence No:	93262	Drawdown:	
Date Log Rcvd Acc:	D	Hours Pumped:	
Date Log Rcvd:	12/12/1950	Static Wl:	5
Well Start Date:	11/10/1950	Temperature:	68
Well Finish Date:	12/5/1950	Ref:	MD
Edit Status:	F	App:	
Site Type Code:	N	Source Agency:	NV003
Site Type Desc:	New	Owner No:	
Work Type Code:	N	Owner Current:	QUILICI AND BILTZ
Work Type Desc:	New	Driller Lic No:	52
Work Type Rmks:		Contractor Lic No:	
Prop Use Code:	H	Contractor Drlr No:	
Prop Use Desc:	Domestic	Contractor Name:	LAWRENCE MUNK

Wells and Additional Sources Detail Report

Drilling Mthd Code: C	User ID: MTHORSON
Drilling Mthd Desc: Cable tool	Parcel No:
Test Method Code:	Lot No:
Test Mthd Desc:	Block No:
Aquifer Desc:	Subdivision Name:
Depth Seal:	SC: 32027
Depth Drilled: 40	HA: 073
Depth Bedrock:	Twn: N27
Depth Cased:	Legal Twn: 27N
Qual Const Data: G	Rng: E31
Qual Lith Data: G	Legal Rng: 31E
Gravel Pack Top:	Sec: 27
Gravel Pack Bot:	Sec Quarters: BC
Gravel Packed:	Legal Quarters: SW NW
Top Perf: 25	Quarters Seq:
Bottom Perf: 40	Latitude: 40.18111111111111
Perf Intervals: 1	Longitude: 118.4938888888889
Casing Diameter:	Lat Long Src:
Casing Reductions: 0	Lat Long Acc: M
Update User ID:	Utm X: 372813.826067196
Date Entry: 5/13/2005	Utm Y: 4448718.64312196
Date Update:	Remarks Add:
Date Cmpl Acc: D	
Owner Address:	
Contractor Addr: LOVELOCK NV	
Remarks:	

Map Key	Direction	Distance (mi)	Distance (ft)	Elevation (ft)	DB
44	NE	0.96	5,088.69	3,988.37	WATER WELLS

Well Log: 3005	Notice of Intent: 0
Waiver No:	Yield:
Sequence No: 93253	Drawdown:
Date Log Rcvd Acc: D	Hours Pumped:
Date Log Rcvd: 6/9/1955	Static Wl: 10
Well Start Date: 11/10/1954	Temperature:
Well Finish Date: 11/15/1954	Ref: MD
Edit Status: F	App:
Site Type Code: N	Source Agency: NV003
Site Type Desc: New	Owner No:
Work Type Code: N	Owner Current: SALINAS, E B MRS
Work Type Desc: New	Driller Lic No: 125
Work Type Rmks:	Contractor Lic No:
Prop Use Code: H	Contractor Drlr No:
Prop Use Desc: Domestic	Contractor Name: GLENN MCNINCH
Drilling Mthd Code: C	User ID: MTHORSON

Wells and Additional Sources Detail Report

Drilling Mthd Desc:	Cable tool	Parcel No:	
Test Method Code:		Lot No:	
Test Mthd Desc:		Block No:	
Aquifer Desc:		Subdivision Name:	
Depth Seal:		SC:	32027
Depth Drilled:	48	HA:	073
Depth Bedrock:		Twn:	N27
Depth Cased:	48	Legal Twn:	27N
Qual Const Data:	G	Rng:	E31
Qual Lith Data:	G	Legal Rng:	31E
Gravel Pack Top:		Sec:	23
Gravel Pack Bot:		Sec Quarters:	DB
Gravel Packed:		Legal Quarters:	NW SE
Top Perf:	36	Quarters Seq:	
Bottom Perf:	48	Latitude:	40.19111111111111
Perf Intervals:	1	Longitude:	118.4647222222222
Casing Diameter:	8	Lat Long Src:	
Casing Reductions:	0	Lat Long Acc:	M
Update User ID:		Utm X:	375315.413994665
Date Entry:	5/13/2005	Utm Y:	4449787.24658718
Date Update:		Remarks Add:	
Date Cmpl Acc:	D		
Owner Address:	SALINAS RANCH IN UPPER VALLEY LOVELOCK		
Contractor Addr:	BOX 691 WINNEMUCCA NV		
Remarks:			

Map Key	Direction	Distance (mi)	Distance (ft)	Elevation (ft)	DB
44	NE	0.96	5,088.69	3,988.37	WATER WELLS

Well Log:	3006	Notice of Intent:	0
Waiver No:		Yield:	
Sequence No:	93254	Drawdown:	
Date Log Rcvd Acc:	D	Hours Pumped:	
Date Log Rcvd:	6/9/1955	Static Wl:	10
Well Start Date:	11/16/1954	Temperature:	
Well Finish Date:	11/30/1954	Ref:	MD
Edit Status:	F	App:	
Site Type Code:	N	Source Agency:	NV003
Site Type Desc:	New	Owner No:	
Work Type Code:	N	Owner Current:	FAGG, GEORGE
Work Type Desc:	New	Driller Lic No:	125
Work Type Rmks:		Contractor Lic No:	
Prop Use Code:	H	Contractor Drlr No:	
Prop Use Desc:	Domestic	Contractor Name:	GLENN MCNINCH
Drilling Mthd Code:	C	User ID:	MTHORSON
Drilling Mthd Desc:	Cable tool	Parcel No:	

Wells and Additional Sources Detail Report

Test Method Code:	Lot No:
Test Mthd Desc:	Block No:
Aquifer Desc:	Subdivision Name:
Depth Seal:	SC: 32027
Depth Drilled: 52	HA: 073
Depth Bedrock:	Twn: N27
Depth Cased: 52	Legal Twn: 27N
Qual Const Data: G	Rng: E31
Qual Lith Data: G	Legal Rng: 31E
Gravel Pack Top:	Sec: 23
Gravel Pack Bot:	Sec Quarters: DB
Gravel Packed:	Legal Quarters: NW SE
Top Perf: 40	Quarters Seq:
Bottom Perf: 52	Latitude: 40.19111111111111
Perf Intervals: 1	Longitude: 118.46472222222222
Casing Diameter: 8	Lat Long Src:
Casing Reductions: 0	Lat Long Acc: M
Update User ID:	Utm X: 375315.413994665
Date Entry: 5/13/2005	Utm Y: 4449787.24658718
Date Update:	Remarks Add:
Date Cmpl Acc: D	
Owner Address: SALINAS RANCH LOVELOCK	
Contractor Addr: BOX 691	
Remarks:	

Map Key	Direction	Distance (mi)	Distance (ft)	Elevation (ft)	DB
45	ENE	0.98	5,158.68	3,990.01	WATER WELLS

Well Log: 320	Notice of Intent: 0
Waiver No:	Yield: 40
Sequence No: 93256	Drawdown:
Date Log Rcvd Acc: D	Hours Pumped:
Date Log Rcvd: 1/8/2048	Static WI: 16
Well Start Date: 12/11/2047	Temperature: 40
Well Finish Date: 12/18/2047	Ref: MD
Edit Status: F	App:
Site Type Code: N	Source Agency: NV003
Site Type Desc: New	Owner No:
Work Type Code: N	Owner Current: DONDERO, VIC
Work Type Desc: New	Driller Lic No: 18
Work Type Rmks:	Contractor Lic No:
Prop Use Code: H	Contractor Drlr No:
Prop Use Desc: Domestic	Contractor Name: HENRY L NELSON
Drilling Mthd Code: C	User ID: MTHORSON
Drilling Mthd Desc: Cable tool	Parcel No:
Test Method Code: A	Lot No:

Wells and Additional Sources Detail Report

Test Mthd Desc:	Air Lift	Block No:	
Aquifer Desc:		Subdivision Name:	
Depth Seal:		SC:	32027
Depth Drilled:	50	HA:	073
Depth Bedrock:		Twn:	N27
Depth Cased:	50	Legal Twn:	27N
Qual Const Data:	G	Rng:	E31
Qual Lith Data:	G	Legal Rng:	31E
Gravel Pack Top:		Sec:	23
Gravel Pack Bot:		Sec Quarters:	DD
Gravel Packed:		Legal Quarters:	SE SE
Top Perf:	41	Quarters Seq:	
Bottom Perf:	50	Latitude:	40.18777777777778
Perf Intervals:	1	Longitude:	118.46
Casing Diameter:	6	Lat Long Src:	
Casing Reductions:	0	Lat Long Acc:	M
Update User ID:		Utm X:	375711.322812865
Date Entry:	5/13/2005	Utm Y:	4449410.63044728
Date Update:		Remarks Add:	
Date Cmpl Acc:	D		
Owner Address:			
Contractor Addr:	LOVELOCK NV		
Remarks:			

Map Key	Direction	Distance (mi)	Distance (ft)	Elevation (ft)	DB
45	ENE	0.98	5,158.68	3,990.01	WATER WELLS

Well Log:	4348	Notice of Intent:	0
Waiver No:		Yield:	
Sequence No:	93252	Drawdown:	
Date Log Rcvd Acc:	D	Hours Pumped:	
Date Log Rcvd:	12/15/1958	Static Wl:	12
Well Start Date:	11/24/1958	Temperature:	
Well Finish Date:	11/25/1958	Ref:	MD
Edit Status:	F	App:	
Site Type Code:	N	Source Agency:	NV003
Site Type Desc:	New	Owner No:	
Work Type Code:	N	Owner Current:	MENDENHALL, FRANK
Work Type Desc:	New	Driller Lic No:	125
Work Type Rmks:		Contractor Lic No:	
Prop Use Code:	H	Contractor Drlr No:	
Prop Use Desc:	Domestic	Contractor Name:	GLENN MCNINCH
Drilling Mthd Code:	C	User ID:	MTHORSON
Drilling Mthd Desc:	Cable tool	Parcel No:	
Test Method Code:		Lot No:	
Test Mthd Desc:		Block No:	

Wells and Additional Sources Detail Report

Aquifer Desc:		Subdivision Name:	
Depth Seal:		SC:	32027
Depth Drilled:	56	HA:	073
Depth Bedrock:		Twn:	N27
Depth Cased:	56	Legal Twn:	27N
Qual Const Data:	G	Rng:	E31
Qual Lith Data:	G	Legal Rng:	31E
Gravel Pack Top:		Sec:	23
Gravel Pack Bot:		Sec Quarters:	DD
Gravel Packed:		Legal Quarters:	SE SE
Top Perf:	44	Quarters Seq:	
Bottom Perf:	56	Latitude:	40.1877777777778
Perf Intervals:	1	Longitude:	118.46
Casing Diameter:	8	Lat Long Src:	
Casing Reductions:	0	Lat Long Acc:	M
Update User ID:		Utm X:	375711.322812865
Date Entry:	5/13/2005	Utm Y:	4449410.63044728
Date Update:		Remarks Add:	
Date Cmpl Acc:	D		
Owner Address:	LOVELOCK		
Contractor Addr:	BOX 691 WINNEMUCCA NV		
Remarks:			

Radon Information

This section lists any relevant radon information found for the target property.

Federal EPA Radon Zone for *PERSHING* County: 1

Zone 1: Counties with predicted average indoor radon screening levels greater than 4 pCi/L

Zone 2: Counties with predicted average indoor radon screening levels from 2 to 4 pCi/L

Zone 3: Counties with predicted average indoor radon screening levels less than 2 pCi/L

Federal Area Radon Information for *LOVELOCK* City

No Measures/Homes:	32
Arithmetic Mean:	7.9
Maximum:	40.7
Minimum:	0.7
% >4 pCi/L:	56.3
Notes on Data Table:	TABLE 2. Screening indoor radon data for cities in Nevada with 10 or more usable indoor radon measurements. Data represent charcoal-canister tests made between 1989 and 1991.

Federal Sources

FEMA National Flood Hazard Layer

FEMA FLOOD

The National Flood Hazard Layer (NFHL) data incorporates Flood Insurance Rate Map (FIRM) databases published by the Federal Emergency Management Agency (FEMA), and any Letters Of Map Revision (LOMRs) that have been issued against those databases since their publication date. The FIRM Database is the digital, geospatial version of the flood hazard information shown on the published paper FIRMs. The FIRM Database depicts flood risk information and supporting data used to develop the risk data. The FIRM Database is derived from Flood Insurance Studies (FISs), previously published FIRMs, flood hazard analyses performed in support of the FISs and FIRMs, and new mapping data, where available.

Indoor Radon Data

INDOOR RADON

Indoor radon measurements tracked by the Environmental Protection Agency(EPA) and the State Residential Radon Survey.

Public Water Systems Violations and Enforcement Data

PWSV

List of drinking water violations and enforcement actions from the Safe Drinking Water Information System (SDWIS) made available by the Drinking Water Protection Division of the US EPA's Office of Groundwater and Drinking Water. Enforcement sensitive actions are not included in the data released by the EPA. Address information provided in SWDIS may correspond either with the physical location of the water system, or with a contact address.

Radon Zone Level

RADON ZONE

Areas showing the level of Radon Zones (level 1, 2 or 3) by county. This data is maintained by the Environmental Protection Agency (EPA).

Safe Drinking Water Information System (SDWIS)

SDWIS

The Safe Drinking Water Information System (SDWIS) contains information about public water systems as reported to US Environmental Protection Agency (EPA) by the states. Addresses may correspond with the location of the water system, or with a contact address.

Soil Survey Geographic database

SSURGO

The Soil Survey Geographic database (SSURGO) contains information about soil as collected by the National Cooperative Soil Survey at the Natural Resources Conservation Service (NRCS). Soil maps outline areas called map units. The map units are linked to soil properties in a database. Each map unit may contain one to three major components and some minor components.

U.S. Fish & Wildlife Service Wetland Data

US WETLAND

The U.S. Fish & Wildlife Service Wetland layer represents the approximate location and type of wetlands and deepwater habitats in the United States.

USGS Current Topo

US TOPO

US Topo topographic maps are produced by the National Geospatial Program of the U.S. Geological Survey (USGS). The project was launched in late 2009, and the term "US Topo" refers specifically to quadrangle topographic maps published in 2009 and later.

USGS Geology

US GEOLOGY

Seamless maps depicting geological information provided by the United States Geological Survey (USGS).

USGS National Water Information System

FED USGS

The U.S. Geological Survey (USGS)'s National Water Information System (NWIS) is the nation's principal repository of water resources data. This database includes comprehensive information of well-construction details, time-series data for gage height, streamflow, groundwater level, and precipitation and water use data.

State Sources

Oil and Gas Wells

OGW

Oil and Gas Wells Data maintained by Nevada Bureau of Mines and Geology.

Well Log Database

The Division of Water Resources maintains a well log database that reports on water wells drilled in the State of Nevada. The location information may pertain to the physical location, contact or mailing address.

WATER WELLS

Liability Notice

Reliance on information in Report: The Physical Setting Report (PSR) DOES NOT replace a full Phase I Environmental Site Assessment but is solely intended to be used as a review of environmental databases and physical characteristics for the site or adjacent properties.

License for use of information in Report: No page of this report can be used without this cover page, this notice and the project property identifier. The information in Report(s) may not be modified or re-sold.

Your Liability for misuse: Using this Service and/or its reports in a manner contrary to this Notice or your agreement will be in breach of copyright and contract and ERIS may obtain damages for such mis-use, including damages caused to third parties, and gives ERIS the right to terminate your account, rescind your license to any previous reports and to bar you from future use of the Service.

No warranty of Accuracy or Liability for ERIS: The information contained in this report has been produced by ERIS Information Inc. ("ERIS") using various sources of information, including information provided by Federal and State government departments. The report applies only to the address and up to the date specified on the cover of this report, and any alterations or deviation from this description will require a new report. This report and the data contained herein does not purport to be and does not constitute a guarantee of the accuracy of the information contained herein and does not constitute a legal opinion nor medical advice. Although ERIS has endeavored to present you with information that is accurate, ERIS Information Inc. disclaims, any and all liability for any errors, omissions, or inaccuracies in such information and data, whether attributable to inadvertence, negligence or otherwise, and for any consequences arising therefrom. Liability on the part of ERIS is limited to the monetary value paid for this report.

Trademark and Copyright: You may not use the ERIS trademarks or attribute any work to ERIS other than as outlined above. This Service and Report(s) are protected by copyright owned by ERIS Information Inc. Copyright in data used in the Service or Report(s) (the "Data") is owned by ERIS or its licensors. The Service, Report(s) and Data may not be copied or reproduced in whole or in any substantial part without prior written consent of ERIS.

Appendix D



DATABASE REPORT

Project Property: *Windmill Site
950 dartmouth ave lovelo
Lovelock NV 89419*

Project No: *19-23217-01*

Report Type: *Database Report*

Order No: *20200114159*

Requested by: *Converse Consultants*

Date Completed: *January 16, 2020*

Table of Contents

Table of Contents.....	2
Executive Summary.....	3
Executive Summary: Report Summary.....	4
Executive Summary: Site Report Summary - Project Property.....	7
Executive Summary: Site Report Summary - Surrounding Properties.....	8
Executive Summary: Summary by Data Source.....	14
Map.....	22
Aerial.....	25
Topographic Map.....	26
Detail Report.....	27
Unplottable Summary.....	317
Unplottable Report.....	318
Appendix: Database Descriptions.....	322
Definitions.....	330

Notice: IMPORTANT LIMITATIONS and YOUR LIABILITY

Reliance on information in Report: This report DOES NOT replace a full Phase I Environmental Site Assessment but is solely intended to be used as database review of environmental records.

License for use of information in Report: No page of this report can be used without this cover page, this notice and the project property identifier. The information in Report(s) may not be modified or re-sold.

Your Liability for misuse: Using this Service and/or its reports in a manner contrary to this Notice or your agreement will be in breach of copyright and contract and ERIS may obtain damages for such mis-use, including damages caused to third parties, and gives ERIS the right to terminate your account, rescind your license to any previous reports and to bar you from future use of the Service.

No warranty of Accuracy or Liability for ERIS: The information contained in this report has been produced by ERIS Information Inc. ("ERIS") using various sources of information, including information provided by Federal and State government departments. The report applies only to the address and up to the date specified on the cover of this report, and any alterations or deviation from this description will require a new report. This report and the data contained herein does not purport to be and does not constitute a guarantee of the accuracy of the information contained herein and does not constitute a legal opinion nor medical advice. Although ERIS has endeavored to present you with information that is accurate, ERIS disclaims, any and all liability for any errors, omissions, or inaccuracies in such information and data, whether attributable to inadvertence, negligence or otherwise, and for any consequences arising therefrom. Liability on the part of ERIS is limited to the monetary value paid for this report.

Trademark and Copyright: You may not use the ERIS trademarks or attribute any work to ERIS other than as outlined above. This Service and Report (s) are protected by copyright owned by ERIS Information Inc. Copyright in data used in the Service or Report(s) (the "Data") is owned by ERIS or its licensors. The Service, Report(s) and Data may not be copied or reproduced in whole or in any substantial part without prior written consent of ERIS.

Executive Summary

Property Information:

Project Property: *Windmill Site
950 dartmouth ave lovelo Lovelock NV 89419*

Project No: *19-23217-01*

Coordinates:

Latitude:	<i>40.17961966</i>
Longitude:	<i>-118.47564343</i>
UTM Northing:	<i>4,448,737.47</i>
UTM Easting:	<i>374,367.82</i>
UTM Zone:	<i>UTM Zone 11T</i>

Elevation: *3,980 FT*

Order Information:

Order No: *20200114159*

Date Requested: *January 14, 2020*

Requested by: *Converse Consultants*

Report Type: *Database Report*

Historicals/Products:

City Directory Search	<i>CD - 1 Street Search</i>
ERIS Xplorer	<i>ERIS Xplorer</i>
Excel Add-On	<i>Excel Add-On</i>
Fire Insurance Maps	<i>US Fire Insurance Maps</i>
Physical Setting Report (PSR)	<i>Physical Setting Report (PSR)</i>

Executive Summary: Report Summary

<i>Database</i>	<i>Searched</i>	<i>Search Radius</i>	<i>Project Property</i>	<i>Within 0.12mi</i>	<i>0.125mi to 0.25mi</i>	<i>0.25mi to 0.50mi</i>	<i>0.50mi to 1.00mi</i>	<i>Total</i>
<u>Standard Environmental Records</u>								
Federal								
NPL	Y	1	0	0	0	0	0	0
PROPOSED NPL	Y	1	0	0	0	0	0	0
DELETED NPL	Y	0.5	0	0	0	0	-	0
SEMS	Y	0.5	0	0	1	0	-	1
ODI	Y	0.5	0	0	0	0	-	0
SEMS ARCHIVE	Y	0.5	0	0	0	0	-	0
CERCLIS	Y	0.5	0	0	1	0	-	1
IODI	Y	0.5	0	0	0	0	-	0
CERCLIS NFRAP	Y	0.5	0	0	0	0	-	0
CERCLIS LIENS	Y	PO	0	-	-	-	-	0
RCRA CORRACTS	Y	1	0	0	0	0	0	0
RCRA TSD	Y	0.5	0	0	0	0	-	0
RCRA LQG	Y	0.25	0	0	0	-	-	0
RCRA SQG	Y	0.25	0	0	0	-	-	0
RCRA CESQG	Y	0.25	0	1	1	-	-	2
RCRA NON GEN	Y	0.25	0	0	0	-	-	0
FED ENG	Y	0.5	0	0	0	0	-	0
FED INST	Y	0.5	0	0	0	0	-	0
ERNS 1982 TO 1986	Y	PO	0	-	-	-	-	0
ERNS 1987 TO 1989	Y	PO	0	-	-	-	-	0
ERNS	Y	PO	0	-	-	-	-	0
FED BROWNFIELDS	Y	0.5	0	0	0	0	-	0
FEMA UST	Y	0.25	0	0	0	-	-	0
REFN	Y	0.25	0	0	0	-	-	0
BULK TERMINAL	Y	0.25	0	0	0	-	-	0
SEMS LIEN	Y	PO	0	-	-	-	-	0
SUPERFUND ROD	Y	1	0	0	0	0	0	0

Database	Searched	Search Radius	Project Property	Within 0.12mi	0.125mi to 0.25mi	0.25mi to 0.50mi	0.50mi to 1.00mi	Total
State								
SHWS	Y	1	0	8	4	7	2	21
DSHW	Y	1	0	0	0	0	0	0
SWF/LF	Y	0.5	0	0	1	0	-	1
LUST	Y	0.5	0	2	0	1	-	3
DELISTED LST	Y	0.5	0	0	0	0	-	0
UST	Y	0.25	0	11	6	-	-	17
UST NONCOMP	Y	0.25	0	0	0	-	-	0
AST	Y	0.25	0	0	0	-	-	0
DTNK	Y	0.25	0	0	0	-	-	0
VCP	Y	0.5	0	0	0	0	-	0
BROWNFIELDS	Y	0.5	0	0	0	0	-	0
Tribal								
INDIAN LUST	Y	0.5	0	0	0	0	-	0
INDIAN UST	Y	0.25	0	0	0	-	-	0
DELISTED ILST	Y	0.5	0	0	0	0	-	0
DELISTED IUST	Y	0.25	0	0	0	-	-	0
County	No County databases were selected to be included in the search.							
<u>Additional Environmental Records</u>								
Federal								
PFAS NPL	Y	0.5	0	0	0	0	-	0
FINDS/FRS	Y	PO	0	-	-	-	-	0
TRIS	Y	PO	0	-	-	-	-	0
PFAS TRI	Y	0.5	0	0	0	0	-	0
PFAS WATER CONTAM	Y	0.5	0	0	0	0	-	0
HMIRS	Y	0.125	0	0	-	-	-	0
NCDL	Y	0.125	0	0	-	-	-	0
TSCA	Y	0.125	0	0	-	-	-	0
HIST TSCA	Y	0.125	0	0	-	-	-	0
FTTS ADMIN	Y	PO	0	-	-	-	-	0
FTTS INSP	Y	PO	0	-	-	-	-	0
PRP	Y	PO	0	-	-	-	-	0
SCRD DRYCLEANER	Y	0.5	0	0	0	0	-	0
ICIS	Y	PO	0	-	-	-	-	0

Database	Searched	Search Radius	Project Property	Within 0.12mi	0.125mi to 0.25mi	0.25mi to 0.50mi	0.50mi to 1.00mi	Total
FED DRYCLEANERS	Y	0.25	0	0	0	-	-	0
DELISTED FED DRY	Y	0.25	0	0	0	-	-	0
FUDS	Y	1	0	0	0	0	0	0
MLTS	Y	PO	0	-	-	-	-	0
HIST MLTS	Y	PO	0	-	-	-	-	0
MINES	Y	0.25	0	5	0	-	-	5
ALT FUELS	Y	0.25	0	0	1	-	-	1
SSTS	Y	0.25	0	0	0	-	-	0
PCB	Y	0.5	0	0	0	0	-	0
State								
SPILLS	Y	0.125	0	8	-	-	-	8
HIST SPL	Y	0.125	0	4	-	-	-	4
Tribal	No Tribal additional environmental record sources available for this State.							
County	No County additional environmental record sources available for this State.							
Total:			0	39	15	8	2	64

* PO – Property Only

* 'Property and adjoining properties' database search radii are set at 0.25 miles.

Executive Summary: Site Report Summary - Project Property

<i>Map Key</i>	<i>DB</i>	<i>Company/Site Name</i>	<i>Address</i>	<i>Direction</i>	<i>Distance (mi/ft)</i>	<i>Elev Diff (ft)</i>	<i>Page Number</i>
--------------------	-----------	--------------------------	----------------	------------------	-----------------------------	---------------------------	------------------------

No records found in the selected databases for the project property.

Executive Summary: Site Report Summary - Surrounding Properties

Map Key	DB	Company/Site Name	Address	Direction	Distance (mi/ft)	Elev Diff (ft)	Page Number
1	UST	AMERICAN FEDERAL SAVINGS BANK	920 Cornell Ave Lovelock NV 89419 <i>Facility ID:</i> E-000295 <i>Tank ID Tank Status:</i> 001 Permanently Closed	ESE	0.01 / 42.90	0	27
1	UST	NORWEST LOVELOCK BRANCH	920 Cornell Ave Lovelock NV 89419 <i>Facility ID:</i> 5-000336 <i>Tank ID Tank Status:</i> 001 Permanently Closed	ESE	0.01 / 42.90	0	27
1	SHWS	American Federal Savings Bank	920 Cornell Avenue Lovelock NV APN: 20 NV	ESE	0.01 / 42.90	0	27
1	HIST SPL	AMERICAN FEDERAL SAVINGS BANKS	920 CORNELL AVE. LOVELOCK NV	ESE	0.01 / 42.90	0	28
1	HIST SPL	AMERICAN FEDERAL SAVINGS BANKS	920 CORNELL AVE. LOVELOCK NV	ESE	0.01 / 42.90	0	28
1	SPILLS		920 CORNELL AVE. LOVELOCK NV	ESE	0.01 / 42.90	0	29
1	SPILLS		920 CORNELL AVE. LOVELOCK NV	ESE	0.01 / 42.90	0	29
2	UST	THOMSON TRUCKING	995 Cornell Ave Lovelock NV 89419 <i>Facility ID:</i> 5-000197 <i>Tank ID Tank Status:</i> 003 Permanently Closed, 001 Permanently Closed, 002 Permanently Closed	ENE	0.03 / 154.46	0	30
2	SHWS	Lovelock Beacon	995 Cornell Avenue Lovelock NV APN: NV	ENE	0.03 / 154.46	0	31
2	SHWS	Nevada Department of Transportation	995 Cornell Avenue Lovelock NV APN: Lovelock NV	ENE	0.03 / 154.46	0	31
2	LUST	Nevada Department of Transportation	995 Cornell Avenue Lovelock NV APN: Lovelock NV <i>Site Code:</i> 5-000337 <i>Report Date Closure Date:</i> 1997-05-20T00:00:00.000Z 1998-06-25T00:00:00.000Z	ENE	0.03 / 154.46	0	32
3	UST	SIERRA PACIFIC POWER CO-LOVELOCK FACILITY-CLOSED	350 Main St Lovelock NV 89419	NE	0.04 / 209.42	1	32

Map Key	DB	Company/Site Name	Address	Direction	Distance (mi/ft)	Elev Diff (ft)	Page Number
			<i>Facility ID:</i> 5-000089 <i>Tank ID Tank Status:</i> 002 Permanently Closed, 005 Permanently Closed, 001 Permanently Closed				
4	UST	MAIN POST OFFICE	390 Main St Lovelock NV 89419	N	0.04 / 216.76	1	33
			<i>Facility ID:</i> 5-000139 <i>Tank ID Tank Status:</i> 001 Permanently Closed				
4	SHWS	Main Post Office	390 Main Street Lovelock NV APN: 1148 NV	N	0.04 / 216.76	1	33
5	UST	NDOT-OLD LOVELOCK SHOP	Cornell Ave & Main St Lovelock NV 89419	ENE	0.04 / 200.93	0	33
			<i>Facility ID:</i> 5-000337 <i>Tank ID Tank Status:</i> 002 Permanently Closed, 001 Permanently Closed, 003 Permanently Closed				
5	HIST SPL	THOMPSON TRUCKING	INTERSECTION OF CORNELL & MAIN AT VACANT LOT/SINCLAIR BEACON FACILITY. LOVELOCK NV	ENE	0.04 / 200.93	0	34
6	SPILLS		INTERSECTION OF CORNELL & MAIN AT VACANT LOT/SINCLAIR BEACON FACILITY. LOVELOCK NV	ENE	0.04 / 201.40	0	34
7	SPILLS	Unknown	NW Corner of Main & Cornell Lovelock NV	ENE	0.04 / 221.03	0	35
8	SHWS	Former Felix's Bank Club	1000 Cornell Avenue Lovelock NV APN: NV	ENE	0.04 / 234.98	0	36
8	SPILLS	NDOT	1000 Cornell Avenue, in NDOT right-of-way at road widening project Lovelock NV	ENE	0.04 / 234.98	0	36
9	RCRA CESQG	FAMILY DOLLAR #8858	235 MAIN LOVELOCK NV 89419	E	0.06 / 311.01	0	37
			<i>EPA Handler ID:</i> NVR000090506				
10	UST	RICHS UNION SERVICE	810 Cornell Ave Lovelock NV 89419	S	0.07 / 349.56	-1	39
			<i>Facility ID:</i> 5-000082 <i>Tank ID Tank Status:</i> 002 Permanently Closed, 004 Permanently Closed, 003 Permanently Closed, 001 Permanently Closed				
10	SHWS	Rich's Unocal	810 Cornell Avenue Lovelock NV APN: 875 Lovelock NV	S	0.07 / 349.56	-1	39

Map Key	DB	Company/Site Name	Address	Direction	Distance (mi/ft)	Elev Diff (ft)	Page Number
10	LUST	Rich's Unocal	810 Cornell Avenue Lovelock NV APN: 875 Lovelock NV Site Code: 5-000082 Report Date Closure Date: 1998-12-28T00:00:00.000Z 2011-01-05T00:00:00.000Z	S	0.07 / 349.56	-1	40
10	SPILLS	Rich's Unical ID# 5-0000082	810 Cornell Ave Lovelock NV	S	0.07 / 349.56	-1	41
11	UST	SOUTHERN PACIFIC TRANSPORTATION CO	W Broadway & Main St Lovelock NV 89419 Facility ID: 5-000243 Tank ID Tank Status: 003 Permanently Closed, 001 Permanently Closed, 004 Permanently Closed, 002 Permanently Closed	E	0.08 / 416.23	1	41
12	SHWS	Southern Pacific Transportation Company	West Broadway/Main Street NV	E	0.08 / 418.38	1	42
13	UST	TWO-STIFFS SELLING GAS	1090 Cornell Ave Lovelock NV 89419 Facility ID: 5-000186 Tank ID Tank Status: 001 Currently In Use, 002 Currently In Use	NE	0.10 / 518.32	1	42
14	SPILLS	Kerny Davis Repair	Corner of E. Broadway and 9th Street Lovelock NV	ESE	0.10 / 503.27	0	43
15	MINES	COEUR ROCHESTER, INC.	Lovelock NV	E	0.10 / 523.87	1	44
15	MINES	EP MINERALS, LLC	LOVELOCK NV	E	0.10 / 523.87	1	214
15	MINES	ROAD AND HIGHWAY BUILDERS LLC.	Lovelock NV	E	0.10 / 523.87	1	257
15	MINES	JCR DEVELOPMENT, LLC	Lovelock NV	E	0.10 / 523.87	1	258
15	MINES	BLACK MOUNTAIN INDUSTRIAL MINERALS LLC	Lovelock NV	E	0.10 / 523.87	1	276
16	UST	DAIRY BARN PARKING LOT	750 Cornell Ave Lovelock NV 89419 Facility ID: E-000147 Tank ID Tank Status: 001 Permanently Closed	SSW	0.11 / 603.92	-1	301
16	SHWS	Dairy Barn Parking Lot	750 Cornell Avenue Lovelock NV APN: 355 NV	SSW	0.11 / 603.92	-1	301

Map Key	DB	Company/Site Name	Address	Direction	Distance (mi/ft)	Elev Diff (ft)	Page Number
17	HIST SPL	PAUL DAVIDSON (FAMILY TRUST)	1010 E. BROADWAY AVE. LOVELOCK NV	E	0.11 / 564.34	1	302
17	SPILLS		1010 E. BROADWAY AVE. LOVELOCK NV	E	0.11 / 564.34	1	302
18	UST	PERSHING COUNTY WATER CONSERVATION	820 E Broadway Lovelock NV 89419	SE	0.11 / 589.28	-1	303
			<i>Facility ID:</i> 5-000264 <i>Tank ID Tank Status:</i> 001 Permanently Closed, 002 Permanently Closed				
19	SWF/LF	Big Meadow Recycling Center	NV	WSW	0.13 / 711.23	-1	303
20	UST	FIRST INTERSTATE BANK	1150 Cornell Ave Lovelock NV 89419	NE	0.15 / 768.23	1	304
			<i>Facility ID:</i> E-000254 <i>Tank ID Tank Status:</i> 001 Permanently Closed				
20	SHWS	First Interstate Bank	1150 Cornell Avenue Lovelock NV APN: 1038 NV	NE	0.15 / 768.23	1	304
21	SHWS	Tex's ARCO	7th and Cornell NV	SSW	0.15 / 799.64	-1	304
22	UST	LOVELOCK CHEVRON	150 Main St Lovelock NV 89419	E	0.15 / 780.51	2	305
			<i>Facility ID:</i> 5-000356 <i>Tank ID Tank Status:</i> 1 Currently In Use, 2B Currently In Use, 2A Currently In Use				
22	ALT FUELS	Chevron Station - Tesla Supercharger	150 Main St. Lovelock NV 89419	E	0.15 / 780.51	2	305
23	UST	JIMS SERVICE	690 Cornell Ave Lovelock NV 89419	SW	0.16 / 867.10	-1	306
			<i>Facility ID:</i> 5-000180 <i>Tank ID Tank Status:</i> 001 Permanently Closed, 002 Permanently Closed				
24	UST	PERSHING COUNTY SCHOOL DIST	1150 Elmhurst Ave Lovelock NV 89419	NW	0.15 / 807.14	2	306
			<i>Facility ID:</i> 5-000309 <i>Tank ID Tank Status:</i> 003 Permanently Closed, 001 Permanently Closed, 002 Permanently Closed				
24	SHWS	Pershing County School District	1150 Elmhurst Avenue Lovelock NV APN: NV	NW	0.15 / 807.14	2	307
25	CERCLIS	LOVELOCK MERCURY	ELMHURST AND 12TH STREET LOVELOCK NV 89419	NNW	0.18 / 952.04	3	307

Map Key	DB	Company/Site Name	Address	Direction	Distance (mi/ft)	Elev Diff (ft)	Page Number	
			<i>Site EPA ID:</i> NVN000908438					
25	SEMS	LOVELOCK MERCURY	ELMHURST AND 12TH STREET LOVELOCK NV 89419 <i>EPA ID:</i> NVN000908438	NNW	0.18 / 952.04	3	308	
26	RCRA CESQG	SAFEWAY STORE #4160	400 DARTMOUTH AVE LOVELOCK NV 89419 <i>EPA Handler ID:</i> NVR000088823	SW	0.23 / 1,206.88	-1	308	
27	UST	TEXACO PS #8	570 Cornell Ave Lovelock NV 89419 <i>Facility ID:</i> 5-000008 <i>Tank ID Tank Status:</i> 002 Permanently Closed, 001 Permanently Closed, 003 Permanently Closed, 004 Permanently Closed	SSW	0.25 / 1,301.33	-1	310	
27	UST	TEXACO STATION (ABANDONED)	570 Cornell Ave Lovelock NV 89419 <i>Facility ID:</i> 5-000256 <i>Tank ID Tank Status:</i> 001 Permanently Closed, 003 Permanently Closed, 002 Permanently Closed	SSW	0.25 / 1,301.33	-1	310	
27	SHWS	Texaco Station (Abandoned)	570 Cornell Avenue Lovelock NV APN: 365 NV	SSW	0.25 / 1,301.33	-1	311	
28	SHWS	Nevada Department of Transportation	676 Grinnel Avenue Lovelock NV APN: NV	WSW	0.26 / 1,391.86	-1	311	
29	SHWS	EaglePicher Filtration & Minerals, Inc.	595 Dartmouth Lovelock NV APN: 281 NV	SW	0.29 / 1,537.15	-1	312	
30	SHWS	Golden Gate Petroleum #61	163 E Main St Lovelock NV APN: Lovelock NV	ESE	0.33 / 1,752.20	-6	312	
31	SHWS	Lovelock Shell	415 Cornell Street Lovelock NV APN: 1136 NV	SSW	0.35 / 1,858.03	-1	312	
32	SHWS	Jackpot Food Mart--EXXON	365 Cornell Avenue Lovelock NV APN: 575 Lovelock NV	SSW	0.38 / 2,025.87	-2	313	
32	LUST	Jackpot Food Mart--EXXON	365 Cornell Avenue Lovelock NV APN: 575 Lovelock NV <i>Site Code:</i> 5-000109 <i>Report Date Closure Date:</i> 2001-01-08T00:00:00.000Z 2003-03-10T00:00:00.000Z	SSW	0.38 / 2,025.87	-2	314	
33	SHWS	Vonsild Service	310 Cornell Avenue Lovelock NV APN: 635 NV	SSW	0.40 / 2,110.45	-2	314	

<i>Map Key</i>	<i>DB</i>	<i>Company/Site Name</i>	<i>Address</i>	<i>Direction</i>	<i>Distance (mi/ft)</i>	<i>Elev Diff (ft)</i>	<i>Page Number</i>
34	SHWS	Munk Brothers Property	110 East Broadway Lovelock NV APN: 650 NV	SSW	0.44 / 2,309.09	-2	315
35	SHWS	KOA Campground	1550 Cornell Avenue Lovelock NV APN: 959 NV	NE	0.70 / 3,676.99	12	315
36	SHWS	Lovelock Bulk Plant 3011	500 Industrial Way Lovelock NV APN: Lovelock NV	SSW	0.88 / 4,664.56	-8	315

Executive Summary: Summary by Data Source

Standard

Federal

SEMS - SEMS List 8R Active Site Inventory

A search of the SEMS database, dated Nov 25, 2019 has found that there are 1 SEMS site(s) within approximately 0.50 miles of the project property.

<u>Equal/Higher Elevation</u>	<u>Address</u>	<u>Direction</u>	<u>Distance (mi/ft)</u>	<u>Map Key</u>
LOVELOCK MERCURY	ELMHURST AND 12TH STREET LOVELOCK NV 89419	NNW	0.18 / 952.04	25
<i>EPA ID: NVN000908438</i>				

CERCLIS - Comprehensive Environmental Response, Compensation and Liability Information System - CERCLIS

A search of the CERCLIS database, dated Oct 25, 2013 has found that there are 1 CERCLIS site(s) within approximately 0.50 miles of the project property.

<u>Equal/Higher Elevation</u>	<u>Address</u>	<u>Direction</u>	<u>Distance (mi/ft)</u>	<u>Map Key</u>
LOVELOCK MERCURY	ELMHURST AND 12TH STREET LOVELOCK NV 89419	NNW	0.18 / 952.04	25
<i>Site EPA ID: NVN000908438</i>				

RCRA CESQG - RCRA Conditionally Exempt and Very Small Quantity Generators List

A search of the RCRA CESQG database, dated Nov 18, 2019 has found that there are 2 RCRA CESQG site(s) within approximately 0.25 miles of the project property.

<u>Equal/Higher Elevation</u>	<u>Address</u>	<u>Direction</u>	<u>Distance (mi/ft)</u>	<u>Map Key</u>
FAMILY DOLLAR #8858	235 MAIN LOVELOCK NV 89419	E	0.06 / 311.01	9
<i>EPA Handler ID: NVR000090506</i>				

<u>Lower Elevation</u>	<u>Address</u>	<u>Direction</u>	<u>Distance (mi/ft)</u>	<u>Map Key</u>
SAFEWAY STORE #4160	400 DARTMOUTH AVE LOVELOCK NV 89419	SW	0.23 / 1,206.88	26
<i>EPA Handler ID: NVR000088823</i>				

State

SHWS - Bureau of Corrective Actions' Project Tracking Database

A search of the SHWS database, dated Nov 18, 2019 has found that there are 21 SHWS site(s) within approximately 1.00 miles of the project property.

<u>Equal/Higher Elevation</u>	<u>Address</u>	<u>Direction</u>	<u>Distance (mi/ft)</u>	<u>Map Key</u>
Lovelock Beacon	995 Cornell Avenue Lovelock NV APN: NV	ENE	0.03 / 154.46	<u>2</u>
Nevada Department of Transportation	995 Cornell Avenue Lovelock NV APN: Lovelock NV	ENE	0.03 / 154.46	<u>2</u>
Main Post Office	390 Main Street Lovelock NV APN: 1148 NV	N	0.04 / 216.76	<u>4</u>
Former Felix's Bank Club	1000 Cornell Avenue Lovelock NV APN: NV	ENE	0.04 / 234.98	<u>8</u>
Southern Pacific Transportation Company	West Broadway/Main Street NV	E	0.08 / 418.38	<u>12</u>
First Interstate Bank	1150 Cornell Avenue Lovelock NV APN: 1038 NV	NE	0.15 / 768.23	<u>20</u>
Pershing County School District	1150 Elmhurst Avenue Lovelock NV APN: NV	NW	0.15 / 807.14	<u>24</u>
KOA Campground	1550 Cornell Avenue Lovelock NV APN: 959 NV	NE	0.70 / 3,676.99	<u>35</u>
<u>Lower Elevation</u>	<u>Address</u>	<u>Direction</u>	<u>Distance (mi/ft)</u>	<u>Map Key</u>
American Federal Savings Bank	920 Cornell Avenue Lovelock NV APN: 20 NV	ESE	0.01 / 42.90	<u>1</u>
Rich's Unocal	810 Cornell Avenue Lovelock NV APN: 875 Lovelock NV	S	0.07 / 349.56	<u>10</u>
Dairy Barn Parking Lot	750 Cornell Avenue Lovelock NV APN: 355 NV	SSW	0.11 / 603.92	<u>16</u>
Tex's ARCO	7th and Cornell NV	SSW	0.15 / 799.64	<u>21</u>
Texaco Station (Abandoned)	570 Cornell Avenue Lovelock NV APN: 365 NV	SSW	0.25 / 1,301.33	<u>27</u>

<u>Lower Elevation</u>	<u>Address</u>	<u>Direction</u>	<u>Distance (mi/ft)</u>	<u>Map Key</u>
Nevada Department of Transportation	676 Grinnel Avenue Lovelock NV APN: NV	WSW	0.26 / 1,391.86	28
EaglePicher Filtration & Minerals, Inc.	595 Dartmouth Lovelock NV APN: 281 NV	SW	0.29 / 1,537.15	29
Golden Gate Petroleum #61	163 E Main St Lovelock NV APN: Lovelock NV	ESE	0.33 / 1,752.20	30
Lovelock Shell	415 Cornell Street Lovelock NV APN: 1136 NV	SSW	0.35 / 1,858.03	31
Jackpot Food Mart--EXXON	365 Cornell Avenue Lovelock NV APN: 575 Lovelock NV	SSW	0.38 / 2,025.87	32
Vonsild Service	310 Cornell Avenue Lovelock NV APN: 635 NV	SSW	0.40 / 2,110.45	33
Munk Brothers Property	110 East Broadway Lovelock NV APN: 650 NV	SSW	0.44 / 2,309.09	34
Lovelock Bulk Plant 3011	500 Industrial Way Lovelock NV APN: Lovelock NV	SSW	0.88 / 4,664.56	36

SWF/LF - Solid Waste Facilities and Landfill Sites

A search of the SWF/LF database, dated Nov 14, 2019 has found that there are 1 SWF/LF site(s) within approximately 0.50 miles of the project property.

<u>Lower Elevation</u>	<u>Address</u>	<u>Direction</u>	<u>Distance (mi/ft)</u>	<u>Map Key</u>
Big Meadow Recycling Center	NV	WSW	0.13 / 711.23	19

LUST - Leaking Underground Storage Tanks

A search of the LUST database, dated Nov 18, 2019 has found that there are 3 LUST site(s) within approximately 0.50 miles of the project property.

<u>Equal/Higher Elevation</u>	<u>Address</u>	<u>Direction</u>	<u>Distance (mi/ft)</u>	<u>Map Key</u>
Nevada Department of Transportation	995 Cornell Avenue Lovelock NV APN: Lovelock NV Site Code: 5-000337 Report Date Closure Date: 1997-05-20T00:00:00.000Z 1998-06-25T00:00:00.000Z	ENE	0.03 / 154.46	2
Lower Elevation	Address	Direction	Distance (mi/ft)	Map Key
Rich's Unocal	810 Cornell Avenue Lovelock NV APN: 875 Lovelock NV Site Code: 5-000082 Report Date Closure Date: 1998-12-28T00:00:00.000Z 2011-01-05T00:00:00.000Z	S	0.07 / 349.56	10
Jackpot Food Mart--EXXON	365 Cornell Avenue Lovelock NV APN: 575 Lovelock NV Site Code: 5-000109 Report Date Closure Date: 2001-01-08T00:00:00.000Z 2003-03-10T00:00:00.000Z	SSW	0.38 / 2,025.87	32

UST - Storage Tanks

A search of the UST database, dated Dec 2, 2019 has found that there are 17 UST site(s) within approximately 0.25 miles of the project property.

<u>Equal/Higher Elevation</u>	<u>Address</u>	<u>Direction</u>	<u>Distance (mi/ft)</u>	<u>Map Key</u>
THOMSON TRUCKING	995 Cornell Ave Lovelock NV 89419 Facility ID: 5-000197 Tank ID Tank Status: 003 Permanently Closed, 001 Permanently Closed, 002 Permanently Closed	ENE	0.03 / 154.46	2
SIERRA PACIFIC POWER CO-LOVELOCK FACILITY-CLOSED	350 Main St Lovelock NV 89419 Facility ID: 5-000089 Tank ID Tank Status: 002 Permanently Closed, 005 Permanently Closed, 001 Permanently Closed	NE	0.04 / 209.42	3
MAIN POST OFFICE	390 Main St Lovelock NV 89419 Facility ID: 5-000139 Tank ID Tank Status: 001 Permanently Closed	N	0.04 / 216.76	4
NDOT-OLD LOVELOCK SHOP	Cornell Ave & Main St Lovelock NV 89419 Facility ID: 5-000337 Tank ID Tank Status: 002 Permanently Closed, 001 Permanently Closed, 003 Permanently Closed	ENE	0.04 / 200.93	5
SOUTHERN PACIFIC TRANSPORTATION CO	W Broadway & Main St Lovelock NV 89419 Facility ID: 5-000243 Tank ID Tank Status: 003 Permanently Closed, 001 Permanently Closed, 004 Permanently Closed, 002 Permanently Closed	E	0.08 / 416.23	11
TWO-STIFFS SELLING GAS	1090 Cornell Ave Lovelock NV 89419 Facility ID: 5-000186 Tank ID Tank Status: 001 Currently In Use, 002 Currently In Use	NE	0.10 / 518.32	13
FIRST INTERSTATE BANK	1150 Cornell Ave Lovelock NV 89419	NE	0.15 / 768.23	20

<u>Equal/Higher Elevation</u>	<u>Address</u>	<u>Direction</u>	<u>Distance (mi/ft)</u>	<u>Map Key</u>
	<i>Facility ID: E-000254</i> <i>Tank ID Tank Status: 001 Permanently Closed</i>			
LOVELOCK CHEVRON	150 Main St Lovelock NV 89419	E	0.15 / 780.51	22
	<i>Facility ID: 5-000356</i> <i>Tank ID Tank Status: 1 Currently In Use, 2B Currently In Use, 2A Currently In Use</i>			
PERSHING COUNTY SCHOOL DIST	1150 Elmhurst Ave Lovelock NV 89419	NW	0.15 / 807.14	24
	<i>Facility ID: 5-000309</i> <i>Tank ID Tank Status: 003 Permanently Closed, 001 Permanently Closed, 002 Permanently Closed</i>			
<u>Lower Elevation</u>	<u>Address</u>	<u>Direction</u>	<u>Distance (mi/ft)</u>	<u>Map Key</u>
AMERICAN FEDERAL SAVINGS BANK	920 Cornell Ave Lovelock NV 89419	ESE	0.01 / 42.90	1
	<i>Facility ID: E-000295</i> <i>Tank ID Tank Status: 001 Permanently Closed</i>			
NORWEST LOVELOCK BRANCH	920 Cornell Ave Lovelock NV 89419	ESE	0.01 / 42.90	1
	<i>Facility ID: 5-000336</i> <i>Tank ID Tank Status: 001 Permanently Closed</i>			
RICHS UNION SERVICE	810 Cornell Ave Lovelock NV 89419	S	0.07 / 349.56	10
	<i>Facility ID: 5-000082</i> <i>Tank ID Tank Status: 002 Permanently Closed, 004 Permanently Closed, 003 Permanently Closed, 001 Permanently Closed</i>			
DAIRY BARN PARKING LOT	750 Cornell Ave Lovelock NV 89419	SSW	0.11 / 603.92	16
	<i>Facility ID: E-000147</i> <i>Tank ID Tank Status: 001 Permanently Closed</i>			
PERSHING COUNTY WATER CONSERVATION	820 E Broadway Lovelock NV 89419	SE	0.11 / 589.28	18
	<i>Facility ID: 5-000264</i> <i>Tank ID Tank Status: 001 Permanently Closed, 002 Permanently Closed</i>			
JIMS SERVICE	690 Cornell Ave Lovelock NV 89419	SW	0.16 / 867.10	23
	<i>Facility ID: 5-000180</i> <i>Tank ID Tank Status: 001 Permanently Closed, 002 Permanently Closed</i>			
TEXACO STATION (ABANDONED)	570 Cornell Ave Lovelock NV 89419	SSW	0.25 / 1,301.33	27
	<i>Facility ID: 5-000256</i> <i>Tank ID Tank Status: 001 Permanently Closed, 003 Permanently Closed, 002 Permanently Closed</i>			
TEXACO PS #8	570 Cornell Ave Lovelock NV 89419	SSW	0.25 / 1,301.33	27
	<i>Facility ID: 5-000008</i> <i>Tank ID Tank Status: 002 Permanently Closed, 001 Permanently Closed, 003 Permanently Closed, 004 Permanently Closed</i>			

Non Standard

Federal

MINES - Mines Master Index File

A search of the MINES database, dated May 3, 2019 has found that there are 5 MINES site(s) within approximately 0.25 miles of the project property.

<u>Equal/Higher Elevation</u>	<u>Address</u>	<u>Direction</u>	<u>Distance (mi/ft)</u>	<u>Map Key</u>
BLACK MOUNTAIN INDUSTRIAL MINERALS LLC	Lovelock NV	E	0.10 / 523.87	15
EP MINERALS, LLC	LOVELOCK NV	E	0.10 / 523.87	15
ROAD AND HIGHWAY BUILDERS LLC.	Lovelock NV	E	0.10 / 523.87	15
JCR DEVELOPMENT, LLC	Lovelock NV	E	0.10 / 523.87	15
COEUR ROCHESTER, INC.	Lovelock NV	E	0.10 / 523.87	15

ALT FUELS - Alternative Fueling Stations

A search of the ALT FUELS database, dated Jan 8, 2020 has found that there are 1 ALT FUELS site(s) within approximately 0.25 miles of the project property.

<u>Equal/Higher Elevation</u>	<u>Address</u>	<u>Direction</u>	<u>Distance (mi/ft)</u>	<u>Map Key</u>
Chevron Station - Tesla Supercharger	150 Main St. Lovelock NV 89419	E	0.15 / 780.51	22

State

SPILLS - Nevada Spills Database

A search of the SPILLS database, dated May 05, 2016 has found that there are 8 SPILLS site(s) within approximately 0.12 miles of the project property.

<u>Equal/Higher Elevation</u>	<u>Address</u>	<u>Direction</u>	<u>Distance (mi/ft)</u>	<u>Map Key</u>
	INTERSECTION OF CORNELL & MAIN AT VACANT LOT/SINCLAIR BEACON FACILITY. LOVELOCK NV	ENE	0.04 / 201.40	6

<u>Equal/Higher Elevation</u>	<u>Address</u>	<u>Direction</u>	<u>Distance (mi/ft)</u>	<u>Map Key</u>
Unknown	NW Corner of Main & Cornell Lovelock NV	ENE	0.04 / 221.03	<u>7</u>
NDOT	1000 Cornell Avenue, in NDOT right-of-way at road widening project Lovelock NV	ENE	0.04 / 234.98	<u>8</u>
	1010 E. BROADWAY AVE. LOVELOCK NV	E	0.11 / 564.34	<u>17</u>

<u>Lower Elevation</u>	<u>Address</u>	<u>Direction</u>	<u>Distance (mi/ft)</u>	<u>Map Key</u>
	920 CORNELL AVE. LOVELOCK NV	ESE	0.01 / 42.90	<u>1</u>
	920 CORNELL AVE. LOVELOCK NV	ESE	0.01 / 42.90	<u>1</u>
Rich's Unical ID# 5-0000082	810 Cornell Ave Lovelock NV	S	0.07 / 349.56	<u>10</u>
Kerny Davis Repair	Corner of E. Broadway and 9th Street Lovelock NV	ESE	0.10 / 503.27	<u>14</u>

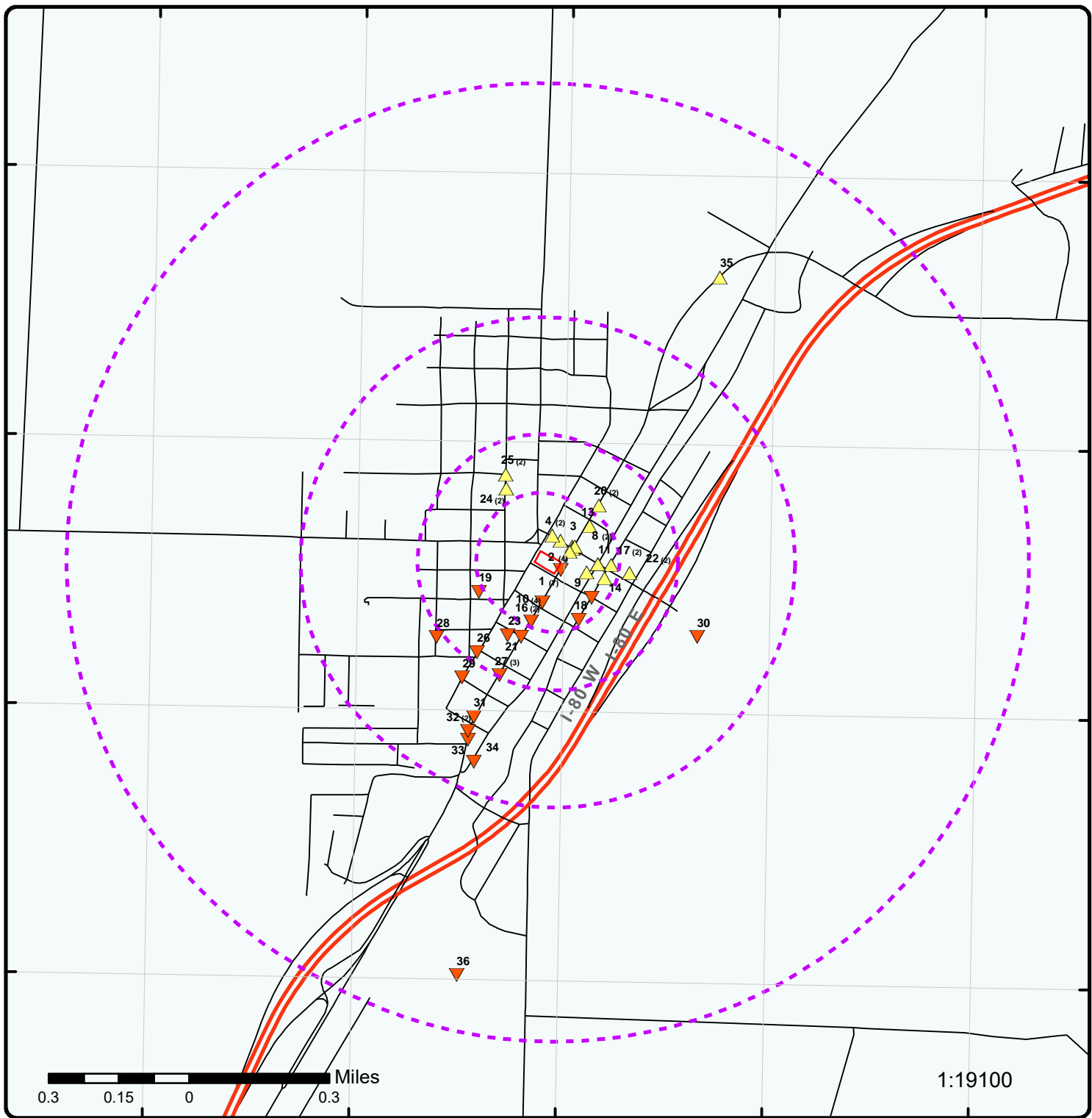
HIST SPL - Historical Spills Database

A search of the HIST SPL database, dated Dec 31, 1997 has found that there are 4 HIST SPL site(s) within approximately 0.12 miles of the project property.

<u>Equal/Higher Elevation</u>	<u>Address</u>	<u>Direction</u>	<u>Distance (mi/ft)</u>	<u>Map Key</u>
THOMPSON TRUCKING	INTERSECTION OF CORNELL & MAIN AT VACANT LOT/SINCLAIR BEACON FACILITY. LOVELOCK NV	ENE	0.04 / 200.93	<u>5</u>
PAUL DAVIDSON (FAMILY TRUST)	1010 E. BROADWAY AVE. LOVELOCK NV	E	0.11 / 564.34	<u>17</u>

<u>Lower Elevation</u>	<u>Address</u>	<u>Direction</u>	<u>Distance (mi/ft)</u>	<u>Map Key</u>
AMERICAN FEDERAL SAVINGS BANKS	920 CORNELL AVE. LOVELOCK NV	ESE	0.01 / 42.90	<u>1</u>

<u>Lower Elevation</u>	<u>Address</u>	<u>Direction</u>	<u>Distance (mi/ft)</u>	<u>Map Key</u>
AMERICAN FEDERAL SAVINGS BANKS	920 CORNELL AVE. LOVELOCK NV	ESE	0.01 / 42.90	1



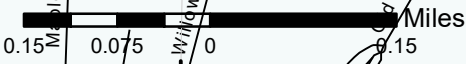
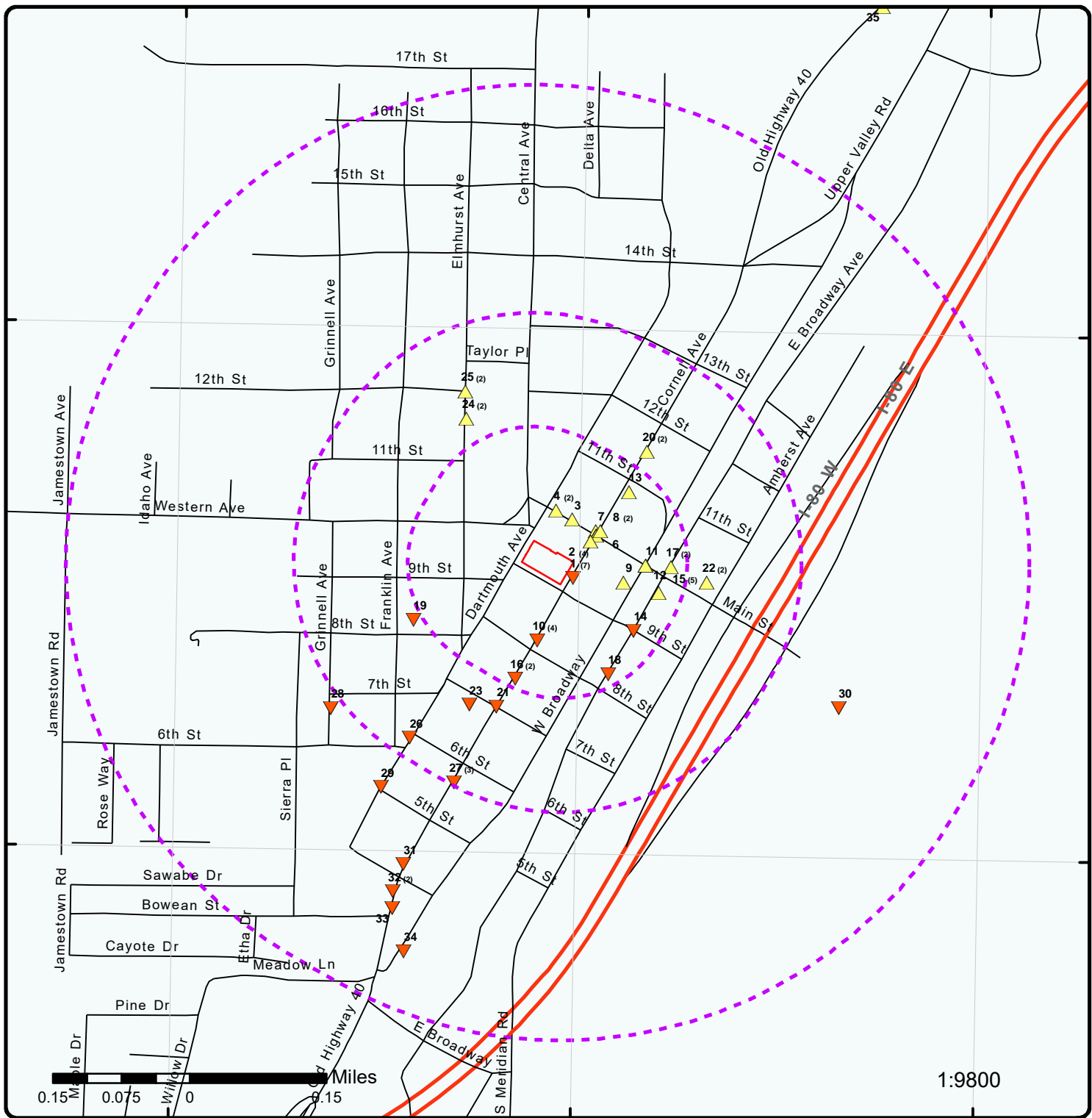
Map : 1.0 Mile Radius

Order Number: 20200114159

Address: 950 dartmouth ave lovelock, Lovelock, NV



Project Property	Rails	State Boundary	FWS Special Designation Areas
Buffer Outline	Major Highways	National Priority List Sites	State Brownfield Sites
Eris Sites with Higher Elevation	Major Highways Ramps	National Wetland	State Brownfield Areas
Eris Sites with Same Elevation	Major Roads	Indian Reserve Land	State Superfund Areas:Dept. of Defense
Eris Sites with Lower Elevation	Major Roads Ramps	Historic Fill	State Superfund Areas:NPL
Eris Sites with Unknown Elevation	Secondary Roads	100 Year Flood Zone	WQARF Areas
County Boundary	Secondary Roads Ramps	500 Year Flood Zone	Federal Lands: Dept. of Defense (owned/administered areas)
	Local Roads and Ramps		



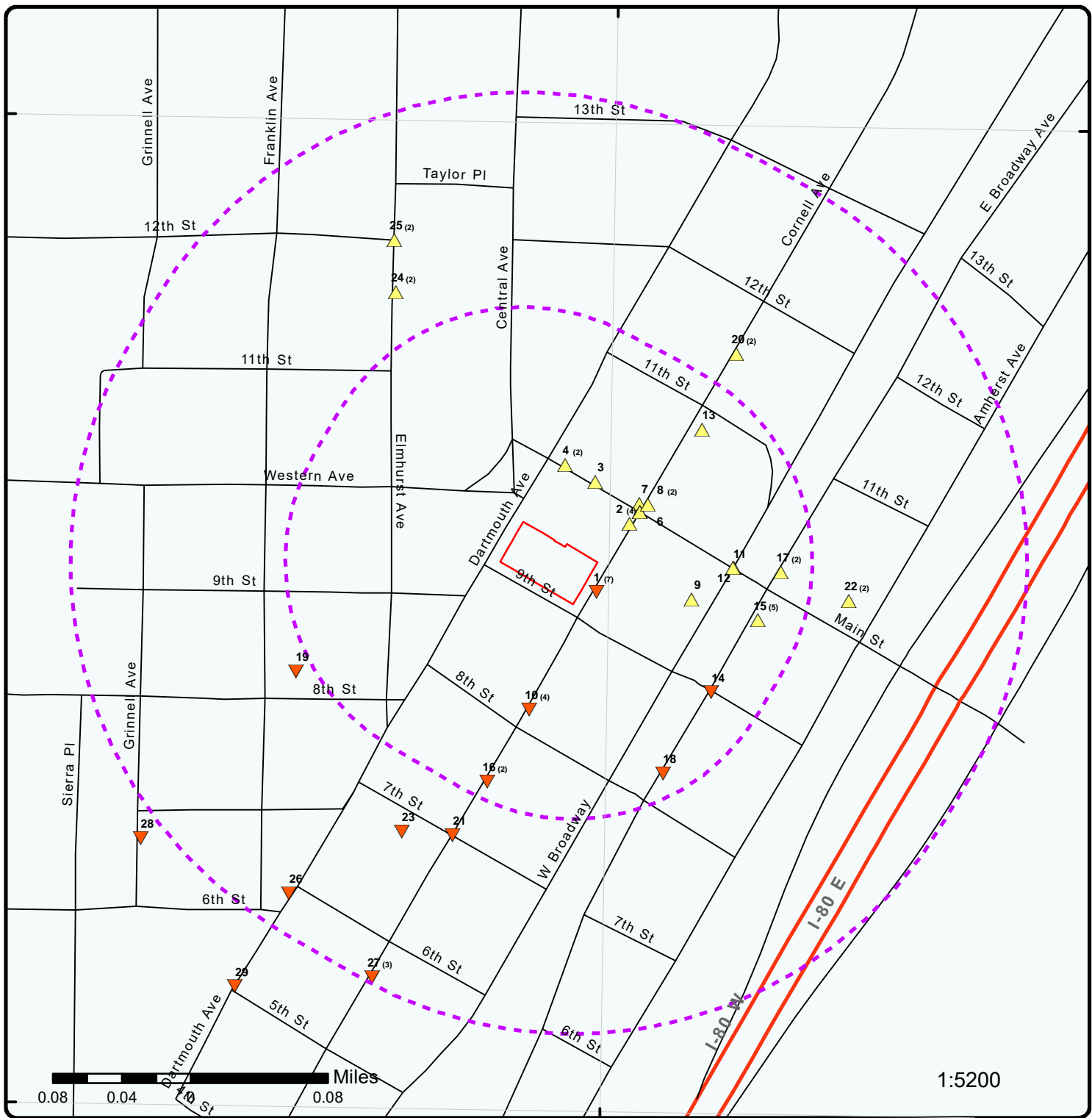
1:9800

Map : 0.5 Mile Radius

Order Number: 20200114159
Address: 950 dartmouth ave lovelo, Lovelock, NV



Project Property	Rails	State Boundary	FWS Special Designation Areas
Buffer Outline	Major Highways	National Priority List Sites	State Brownfield Sites
Eris Sites with Higher Elevation	Major Highways Ramps	National Wetland	State Brownfield Areas
Eris Sites with Same Elevation	Major Roads	Indian Reserve Land	State Superfund Areas:Dept. of Defense
Eris Sites with Lower Elevation	Major Roads Ramps	Historic Fill	State Superfund Areas:NPL
Eris Sites with Unknown Elevation	Secondary Roads	100 Year Flood Zone	WQARF Areas
County Boundary	Secondary Roads Ramps	500 Year Flood Zone	Federal Lands: Dept. of Defense (owned/administered areas)
	Local Roads and Ramps		



Map : 0.25 Mile Radius

Order Number: 20200114159
Address: 950 dartmouth ave lovelo, Lovelock, NV



Project Property	Rails	State Boundary	FWS Special Designation Areas
Buffer Outline	Major Highways	National Priority List Sites	State Brownfield Sites
Eris Sites with Higher Elevation	Major Highways Ramps	National Wetland	State Brownfield Areas
Eris Sites with Same Elevation	Major Roads	Indian Reserve Land	State Superfund Areas:Dept. of Defense
Eris Sites with Lower Elevation	Major Roads Ramps	Historic Fill	State Superfund Areas:NPL
Eris Sites with Unknown Elevation	Secondary Roads	100 Year Flood Zone	WQARF Areas
County Boundary	Secondary Roads Ramps	500 Year Flood Zone	Federal Lands: Dept. of Defense (owned/administered areas)
	Local Roads and Ramps		

118°29'W

118°28'30"W

118°28'W

40°11'N

40°11'N

40°10'30"N

40°10'30"N



Aerial Year: 2018

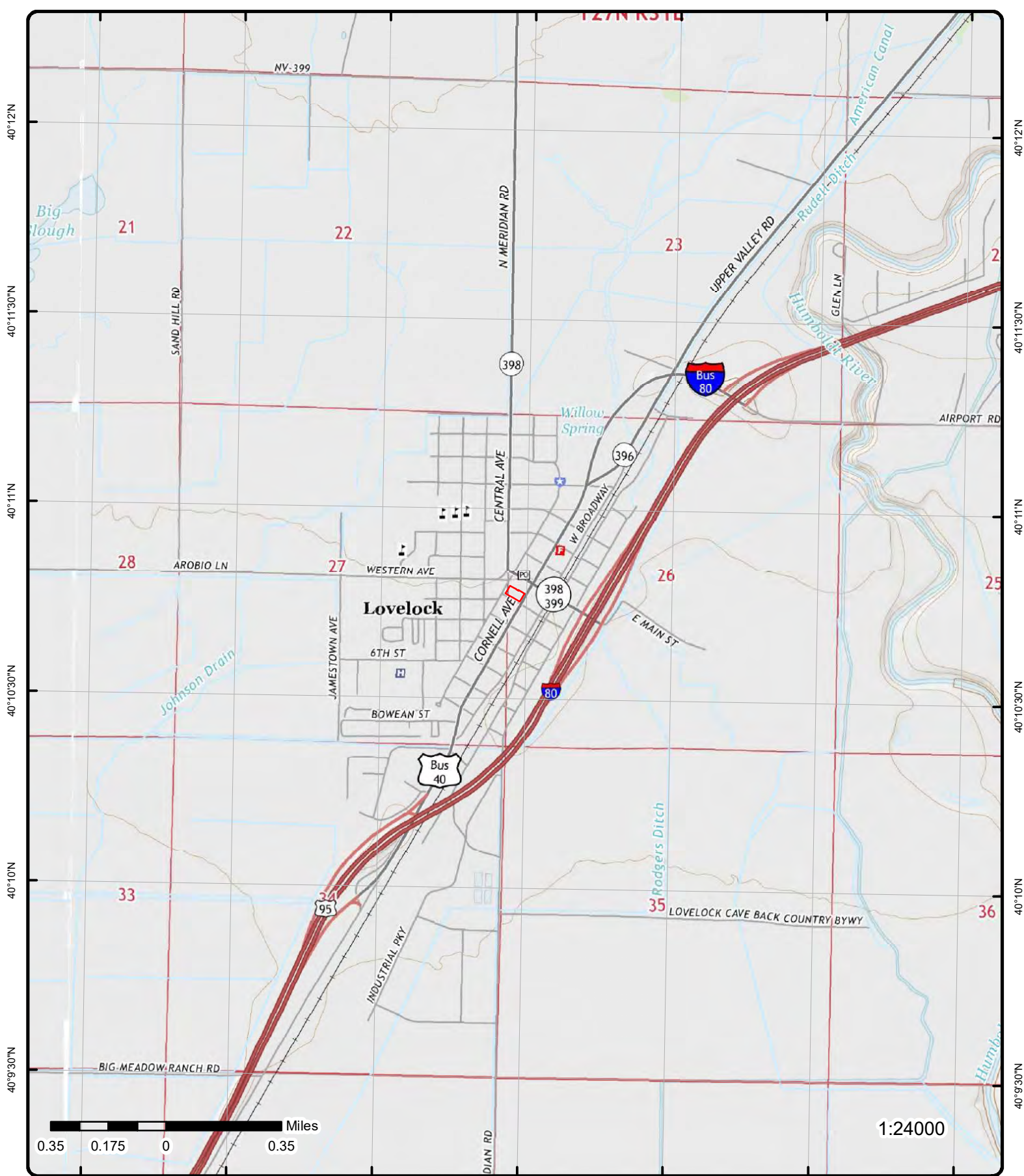
Address: 950 dartmouth ave lovelo, Lovelock, NV

Source: ESRI World Imagery

Order Number: 20200114159



© ERIS Information Inc.



Topographic Map Year: 2015; 2014

Address: 950 dartmouth ave lovelo, NV

Quadrangle(s): Lovelock, NV; West of Lovelock, NV

Source: USGS Topographic Map

Order Number: 20200114159



© ERIS Information Inc.

Detail Report

Map Key	Number of Records	Direction	Distance (mi/ft)	Elev/Diff (ft)	Site	DB
1	1 of 7	ESE	0.01 / 42.90	3,979.48 / 0	AMERICAN FEDERAL SAVINGS BANK 920 Cornell Ave Lovelock NV 89419	UST

Facility ID: E-000295

Facility Information

Last Inspection:

Tank Information

Tank ID:	001	Close Date:	01/01/88
Tank Status:	Permanently Closed	Tank Capacity:	
Date Installed:	01 Jan 00	Tank Age:	88
Substance:	Unknown		
Tank Material:	None, Unknown		
Pipe Material:	None, Unknown		

1	2 of 7	ESE	0.01 / 42.90	3,979.48 / 0	NORWEST LOVELOCK BRANCH 920 Cornell Ave Lovelock NV 89419	UST
-------------------	--------	-----	--------------	--------------	---	-----

Facility ID: 5-000336

Facility Information

Last Inspection: 8/16/2017 2:48:39 PM

Tank Information

Tank ID:	001	Close Date:	04/22/97
Tank Status:	Permanently Closed	Tank Capacity:	1,500
Date Installed:	01 Jan 00	Tank Age:	97
Substance:	Gasoline (containing <= 10% ethanol)		
Tank Material:	Asphalt Coated or Bare Steel, None		
Pipe Material:	Bare Steel, None		

1	3 of 7	ESE	0.01 / 42.90	3,979.48 / 0	American Federal Savings Bank 920 Cornell Avenue Lovelock NV APN: 20 NV	SHWS
-------------------	--------	-----	--------------	--------------	--	------

Site Code: E-000295
 County ID:
 County: Pershing
 City:

Facility Zip:
 Facility Zip 4:
 Lat Decdeg:
 Long Decdeg:

Site Cleanup - The Bureau's Project Tracking (PT) Database

Report Date: 1/1/1990

File Location: NDEP: CC-Storage

Map Key	Number of Records	Direction	Distance (mi/ft)	Elev/Diff (ft)	Site	DB
Closure Date:	8/4/1997				Media: Soil	
Closure Type:	NAC 459.997				Contaminant:	
Program:					Event:	
Officer:						
Data List:	Site Cleanup - The Bureau's Project Tracking(PT) - Closed Cases					
Report Date:	1/1/1990				File Location: NDEP: CC-Storage	
Closure Date:	8/4/1997				Media: Ground Water	
Closure Type:	NAC 459.997				Contaminant:	
Program:					Event:	
Officer:						
Data List:	Site Cleanup - The Bureau's Project Tracking(PT) - Closed Cases					

<u>1</u>	4 of 7	ESE	0.01 / 42.90	3,979.48 / 0	AMERICAN FEDERAL SAVINGS BANKS 920 CORNELL AVE. LOVELOCK NV	HIST SPL
Trans NO:	91995360-64393247				H2O Unit1:	
Name:	oeM #951222-265				VID:	
SPL Info:	HISTORIC GAS STATION (UST)				Report Date:	12/22/1995
Medium:	L				Report Time:	1135
Waterway:					Regrecvtm:	1135
Cause:	F				Do:	YANN LING
Action:	SAMPLED GROUNDWATER, RESULTS NOT BACK				PRP:	AMERICAN FEDERAL SAVINGS BANKS
Notified:	S				P Contact:	MATT GOMEZ
SPL Date:					P Street:	2330 S. VIRGINIA ST.
SPL Time:	0				P City:	RENO
Mat1:	HYDROCARBON				County:	WASHoe
Undot1:					P State:	NV
Cas1:					P Zip:	89502-
Chris1:					P Phone:	702-785-8570-
Quant1:	0				Mile Post:	
Unit1:					E Lat:	0 0 0
H2O Quant1:	0				E Long:	0 0 0
C Info:	POSSIBLY LEAKING DUE TO AGE					
Comment 1:	REFERRED TO JIM NAJIMA OF NDEP BUREAU OF CORRECTIVE ACTIONS, UST/LUST BRANCH.					
Comment 2:						
Comment 3:						

<u>1</u>	5 of 7	ESE	0.01 / 42.90	3,979.48 / 0	AMERICAN FEDERAL SAVINGS BANKS 920 CORNELL AVE. LOVELOCK NV	HIST SPL
Trans NO:	91996 16-84750219				H2O Unit1:	
Name:	oeM #960117-323				VID:	
SPL Info:	UST				Report Date:	1/17/1996
Medium:	LG				Report Time:	1115
Waterway:					Regrecvtm:	1115
Cause:	F				Do:	YANN LING
Action:	NEED TO DELINEATE CONTAMINATION PLUME AND COME UP WITH REMEDIATION PLAN.				PRP:	AMERICAN FEDERAL SAVINGS BANKS
Notified:	S				P Contact:	
SPL Date:					P Street:	2330 S. VIRGINIA ST.
SPL Time:	1200				P City:	RENO
Mat1:	OLD GASOLINE				County:	WASHoe
Undot1:	UN1203				P State:	NV
Cas1:	8006619				P Zip:	89502-
Chris1:	GAT				P Phone:	702-785-8570-
Quant1:	0				Mile Post:	
Unit1:					E Lat:	0 0 0
H2O Quant1:	0				E Long:	0 0 0
C Info:	LEAKING UST REMOVED					

Map Key	Number of Records	Direction	Distance (mi/ft)	Elev/Diff (ft)	Site	DB
Comment 1:					SOIL TPH CONC. = 300 TO 18,000 PPM, GW BENZENE CONC. = 100 PPB.	
Comment 2:					REFERRED TO JIM NAJIMA OF NDEP BUREAU OF CORRECTIVE ACTIONS, UST/LUST BRANCH.	
Comment 3:					REFER TO oeM CASE #265. SAME SITE, FURTHER INFO.	

<u>1</u>	6 of 7	ESE	0.01 / 42.90	3,979.48 / 0	920 CORNELL AVE. LOVELOCK NV	SPILLS
----------	--------	-----	--------------	--------------	---------------------------------	--------

<p>Dep No:</p> <p>APN No:</p> <p>Fed Dot No:</p> <p>RPT Date: 1/17/1996</p> <p>Inc Date:</p> <p>Time: 1200</p> <p>Anonymous:</p> <p>Material: OLD GASOLINE</p> <p>Concent:</p> <p>Quantity: 0</p> <p>Media:</p> <p>Rcvd By: YANN LING</p> <p>Fed Rq:</p> <p>State Rq:</p> <p>Container:</p> <p>Loc Address:</p> <p>UST Facility ID:</p> <p>Confrmd Vislly:</p> <p>SW Impact:</p> <p>GW Impact:</p> <p>Enforce:</p> <p>Closed:</p> <p>RQ:</p> <p>Trans No: 91996 16-84750219</p> <p>REGRECVTM: 1115</p> <p>Undot1: UN1203</p> <p>Cas1: 8006619</p> <p>Chris1: GAT</p> <p>Unit1:</p> <p>H2O Quant1: 0</p> <p>H2O Unit1:</p> <p>VID:</p> <p>SPINFO: UST</p> <p>Medium: LG</p> <p>Waterway:</p> <p>Cause:</p> <p>Action:</p> <p>Oversight:</p> <p>Oversight Email:</p> <p>Comments:</p> <p>Comment2:</p> <p>Comment3:</p> <p>Follow Up Info:</p> <p>FYI 1:</p> <p>FYI 2:</p> <p>FYI 3:</p> <p>FYI 1 Email:</p> <p>FYI 2 Email:</p> <p>FYI 3 Email:</p>	<p>RPT Address: 2330 S. VIRGINIA ST.</p> <p>RPT City: RENO</p> <p>RPT State: NV</p> <p>RPT Zip: 89502-</p> <p>RPT Zip4:</p> <p>RPT Time: 1115</p> <p>Fac Zip4:</p> <p>Fac Tel Ext:</p> <p>Rep Name:</p> <p>Rep Agency: AMERICAN FEDERAL SAVINGS BANKS</p> <p>Telephone: 702-785-8570-</p> <p>Rep Tel Ext:</p> <p>Address:</p> <p>City:</p> <p>State:</p> <p>Zipcode:</p> <p>Contact:</p> <p>Phone:</p> <p>Spills State: NV</p> <p>County: PERSHING</p> <p>Township:</p> <p>Range:</p> <p>Section:</p> <p>Q Q2:</p> <p>Hwy Mkr:</p> <p>P County: WASHOE</p> <p>L Zip: -</p> <p>Milepost:</p> <p>E Lat: 0 0 0</p> <p>E Long: 0 0 0</p> <p>Cause CD: F</p> <p>CINFO: LEAKING UST REMOVED</p> <p>Notified: S</p> <p>Name: OEM #960117-323</p>
---	---

Causes: NEED TO DELINEATE CONTAMINATION PLUME AND COME UP WITH REMEDIATION PLAN.

Comments: SOIL TPH CONC. = 300 TO 18,000 PPM, GW BENZENE CONC. = 100 PPB.
Comment2: REFERRED TO JIM NAJIMA OF NDEP BUREAU OF CORRECTIVE ACTIONS, UST/LUST BRANCH.
Comment3: REFER TO OEM CASE #265. SAME SITE, FURTHER INFO.

<u>1</u>	7 of 7	ESE	0.01 / 42.90	3,979.48 / 0	920 CORNELL AVE. LOVELOCK NV	SPILLS
----------	--------	-----	--------------	--------------	---------------------------------	--------

<p>Dep No:</p> <p>APN No:</p> <p>Fed Dot No:</p>	<p>RPT Address: 2330 S. VIRGINIA ST.</p> <p>RPT City: RENO</p> <p>RPT State: NV</p>
---	--

Map Key	Number of Records	Direction	Distance (mi/ft)	Elev/Diff (ft)	Site	DB
RPT Date:	12/22/1995				RPT Zip: 89502-	
Inc Date:					RPT Zip4:	
Time:	0				RPT Time: 1135	
Anonymous:					Fac Zip4:	
Material:	HYDROCARBON				Fac Tel Ext:	
Concent:					Rep Name: MATT GOMEZ	
Quantity:	0				Rep Agency: AMERICAN FEDERAL SAVINGS BANKS	
Media:					Telephone: 702-785-8570-	
Rcvd By:	YANN LING				Rep Tel Ext:	
Fed Rq:					Address:	
State Rq:					City:	
Container:					State:	
Loc Address:					Zipcode:	
UST Facility ID:					Contact:	
Confrmd Vislly:					Phone:	
SW Impact:					Spills State: NV	
GW Impact:					County: PERSHING	
Enforce:					Township:	
Closed:					Range:	
RQ:					Section:	
Trans No:	91995360-64393247				Q Q2:	
REGRECVTM:	1135				Hwy Mkr:	
Undot1:					P County: WASHOE	
Cas1:					L Zip:	
Chris1:					Milepost:	
Unit1:					E Lat: 0 0 0	
H2O Quant1:	0				E Long: 0 0 0	
H2O Unit1:					Cause CD: F	
VID:					CINFO: POSSIBLY LEAKING DUE TO AGE	
SPINFO:	HISTORIC GAS STATION (UST)				Notified: S	
Medium:	L				Name: OEM #951222-265	
Waterway:						
Cause:						
Action:		SAMPLED GROUNDWATER, RESULTS NOT BACK				
Oversight:						
Oversight Email:						
Comments:		REFERRED TO JIM NAJIMA OF NDEP BUREAU OF CORRECTIVE ACTIONS, UST/LUST BRANCH.				
Comment2:						
Comment3:						
Follow Up Info:						
FYI 1:						
FYI 2:						
FYI 3:						
FYI 1 Email:						
FYI 2 Email:						
FYI 3 Email:						

<u>2</u>	1 of 4	ENE	0.03 / 154.46	3,979.86 / 0	THOMSON TRUCKING 995 Cornell Ave Lovelock NV 89419	UST
----------	--------	-----	---------------	--------------	--	-----

Facility ID: 5-000197

Facility Information

Last Inspection: 11/4/1994

Tank Information

Tank ID:	003	Close Date:	12/04/97
Tank Status:	Permanently Closed	Tank Capacity:	10,000
Date Installed:	01 May 74	Tank Age:	23
Substance:	Gasoline (containing <= 10% ethanol)		
Tank Material:	Asphalt Coated or Bare Steel, None		
Pipe Material:	None, Unknown		

Map Key	Number of Records	Direction	Distance (mi/ft)	Elev/Diff (ft)	Site	DB
---------	-------------------	-----------	------------------	----------------	------	----

Tank ID: 001
Tank Status: Permanently Closed
Date Installed: 01 May 78
Substance: Gasoline (containing <= 10% ethanol)
Tank Material: Asphalt Coated or Bare Steel, None
Pipe Material: Fiberglass Reinforced Plastic, None

Close Date: 12/04/97
Tank Capacity: 12,000
Tank Age: 19

Tank ID: 002
Tank Status: Permanently Closed
Date Installed: 01 May 74
Substance: Gasoline (containing <= 10% ethanol)
Tank Material: Asphalt Coated or Bare Steel, None
Pipe Material: None, Unknown

Close Date: 12/04/97
Tank Capacity: 10,000
Tank Age: 23

2	2 of 4	ENE	0.03 / 154.46	3,979.86 / 0	Lovelock Beacon 995 Cornell Avenue Lovelock NV APN: NV	SHWS
-------------------	--------	-----	---------------	--------------	---	------

Site Code: 5-000197
County ID:
County: Pershing
City:

Facility Zip:
Facility Zip 4:
Lat Decdeg:
Long Decdeg:

Site Cleanup - The Bureau's Project Tracking (PT) Database

Report Date: 1/1/1990
Closure Date: 12/10/1997
Closure Type: NAC 459.997
Program:
Officer:
Data List: Site Cleanup - The Bureau's Project Tracking(PT) - Closed Cases

File Location: NDEP: CC-Storage
Media: Ground Water
Contaminant: Gasoline
Event:

Report Date: 1/1/1990
Closure Date: 12/10/1997
Closure Type: NAC 459.997
Program:
Officer:
Data List: Site Cleanup - The Bureau's Project Tracking(PT) - Closed Cases

File Location: NDEP: CC-Storage
Media: Soil
Contaminant: Gasoline
Event:

2	3 of 4	ENE	0.03 / 154.46	3,979.86 / 0	Nevada Department of Transportation 995 Cornell Avenue Lovelock NV APN: Lovelock NV	SHWS
-------------------	--------	-----	---------------	--------------	--	------

Site Code: 5-000337
County ID: 14
County: Pershing
City: Lovelock

Facility Zip:
Facility Zip 4:
Lat Decdeg: 40.1799997
Long Decdeg: -118.4747179

Site Cleanup - The Bureau's Project Tracking (PT) Database

Report Date: 5/20/1997
Closure Date: 6/25/1998
Closure Type: NAC 459 A-K
Program: LUST
Officer:
Data List: Site Cleanup - The Bureau's Project Tracking(PT) - Closed Cases

File Location: NDEP: CC-Storage
Media: Soil
Contaminant: Gasoline
Event:

NDEP Open Data - All BCA Sites

Site No: 337
File Loc: NDEP: CC-Storage

Map Key	Number of Records	Direction	Distance (mi/ft)	Elev/Diff (ft)	Site	DB
Petroleum Fund ID: Spill No: 970520-2038 Event ID: 4221 Event Type ID: 3 Event Type Category: Confirmed Release Report Date: 1997-05-20T00:00:00.000Z Closure Date: 1998-06-25T00:00:00.000Z Description: Program: LUST Contaminant: Media: Soil Contaminant Desc: Coordinate Comments: Location obtained by geocoding FacilityAddress against Tiger 2007 streets.						
Container: UST Source: NDEP Lat Dec Deg: 40.179997 Long Dec Deg: -118.4747179 X: 374447.324199999682605 Y: 4448778.3486 Datum: NAD83 Collection Method: GM C Type: Date Last Modified:						

2	4 of 4	ENE	0.03 / 154.46	3,979.86 / 0	Nevada Department of Transportation 995 Cornell Avenue Lovelock NV APN: Lovelock NV	LUST
-------------------	--------	-----	---------------	--------------	--	------

Site Code:	5-000337	Facility City:	Lovelock
Site No:	337	Facility Zip:	
County ID:	14	Facility Zip 4:	
County:	Pershing		

Site Cleanup - Bureau's Project Tracking Database

Program:	LUST	End:	6/25/1998
Closure Type:	NAC 459 A-K	Event:	
Report Date:	5/20/1997	Case Officer:	
Media:	Soil	File Location:	NDEP: CC-Storage
Contaminant:	Gasoline		
Source File:	Site Cleanup - The Bureau's Project Tracking(PT) - Closed Cases		

NDEP Open Data - LUST Sites BCA

Spill No:	970520-2038	File Loc:	NDEP: CC-Storage
Petro Fund ID:		Description:	
Event ID:	4221	Coordinate Comment:	Location obtained by geocoding FacilityAddress against Tiger 2007 streets.
Event Type ID:	3	Latitude:	40.179997
Event Type Category:	Confirmed Release	Longitude:	-118.4747179
Report Date:	1997-05-20T00:00:00.000Z	Datum:	NAD83
Closure Date:	1998-06-25T00:00:00.000Z	C Type:	NAC 459 A-K
Program:	LUST	X:	374447.324199999682605
Media:	Soil	Y:	4448778.3486
Contaminant:	Gasoline	Source:	NDEP
Date Last Modified:		Collection:	GM
Container:	UST		
Contaminant Desc:			

3	1 of 1	NE	0.04 / 209.42	3,980.18 / 1	SIERRA PACIFIC POWER CO-LOVELOCK FACILITY-CLOSED 350 Main St Lovelock NV 89419	UST
-------------------	--------	----	---------------	--------------	--	-----

Facility ID:	5-000089
---------------------	----------

Facility Information

Last Inspection:

Tank Information

Map Key	Number of Records	Direction	Distance (mi/ft)	Elev/Diff (ft)	Site	DB
Tank ID:	002				Close Date: 06/01/55	
Tank Status:	Permanently Closed				Tank Capacity: 500	
Date Installed:	01 Jan 54				Tank Age: 1	
Substance:	Gasoline (containing <= 10% ethanol)					
Tank Material:	Asphalt Coated or Bare Steel, None					
Pipe Material:	Bare Steel, None					
Tank ID:	005				Close Date: 01/01/00	
Tank Status:	Permanently Closed				Tank Capacity: 550	
Date Installed:	05 May 65				Tank Age: 54	
Substance:	Diesel					
Tank Material:	None, Unknown					
Pipe Material:	None, Unknown					
Tank ID:	001				Close Date: 09/22/94	
Tank Status:	Permanently Closed				Tank Capacity: 500	
Date Installed:	01 Jan 54				Tank Age: 40	
Substance:	Heating Oil					
Tank Material:	Asphalt Coated or Bare Steel, None					
Pipe Material:	Bare Steel, None					

4 1 of 2 N 0.04 / 216.76 3,980.18 / 1 MAIN POST OFFICE 390 Main St Lovelock NV 89419 UST

Facility ID: 5-000139

Facility Information

Last Inspection:

Tank Information

Tank ID:	001				Close Date: 01/01/00
Tank Status:	Permanently Closed				Tank Capacity: 10,000
Date Installed:	28 May 41				Tank Age: 78
Substance:	Heating Oil				
Tank Material:	Asphalt Coated or Bare Steel, None				
Pipe Material:	Bare Steel, None				

4 2 of 2 N 0.04 / 216.76 3,980.18 / 1 Main Post Office 390 Main Street Lovelock NV APN: 1148 NV SHWS

Site Code: 5-000139 Facility Zip:
 County ID: Pershing Facility Zip 4:
 County: Pershing Lat Decdeg:
 City: Long Decdeg:

Site Cleanup - The Bureau's Project Tracking (PT) Database

Report Date:	1/1/1990	File Location:	NDEP: CC-Storage
Closure Date:	7/17/1992	Media:	Soil
Closure Type:		Contaminant:	
Program:		Event:	
Officer:			
Data List:	Site Cleanup - The Bureau's Project Tracking(PT) - Closed Cases		

5 1 of 2 ENE 0.04 / 200.93 3,979.85 / 0 NDOT-OLD LOVELOCK SHOP Cornell Ave & Main St Lovelock NV 89419 UST

Map Key	Number of Records	Direction	Distance (mi/ft)	Elev/Diff (ft)	Site	DB
---------	-------------------	-----------	------------------	----------------	------	----

Facility ID: 5-000337

Facility Information

Last Inspection: 6/14/2017 3:46:41 PM

Tank Information

Tank ID:	002	Close Date:	04/01/97
Tank Status:	Permanently Closed	Tank Capacity:	9
Date Installed:	01 Jan 88	Tank Age:	9
Substance:	Unknown		
Tank Material:	None, Unknown		
Pipe Material:	None, Unknown		

Tank ID:	001	Close Date:	04/01/97
Tank Status:	Permanently Closed	Tank Capacity:	9
Date Installed:	01 Jan 88	Tank Age:	9
Substance:	Unknown		
Tank Material:	None, Unknown		
Pipe Material:	None, Unknown		

Tank ID:	003	Close Date:	04/01/97
Tank Status:	Permanently Closed	Tank Capacity:	9
Date Installed:	01 Jan 88	Tank Age:	9
Substance:	Unknown		
Tank Material:	None, Unknown		
Pipe Material:	None, Unknown		

<u>5</u>	2 of 2	ENE	0.04 / 200.93	3,979.85 / 0	THOMPSON TRUCKING INTERSECTION OF CORNELL & MAIN AT VACANT LOT/SINCLAIR BEACON FACILITY. LOVELOCK NV	HIST SPL
----------	--------	-----	---------------	--------------	--	----------

Trans NO:	91996346-41383159	H2O Unit1:	
Name:	oeM #961202-1635	VID:	
SPL Info:	UST	Report Date:	12/12/1996
Medium:	L	Report Time:	1400
Waterway:		Regrecvtm:	1400
Cause:	F	Do:	YANN LING
Action:	PROPOSED TO OWNER TO DO SITE CHARACTERIZATION.	PRP:	THOMPSON TRUCKING
Notified:	S	P Contact:	DON THOMPSON
SPL Date:		P Street:	P O BOX 1453
SPL Time:	0	P City:	ELKO
Mat1:	GASOLINE	County:	ELKO
Undot1:	UN1203	P State:	NV
Cas1:	8006619	P Zip:	89801-
Chris1:	GAT	P Phone:	702-623-3600-
Quant1:	0	Mile Post:	
Unit1:		E Lat:	0 0 0
H2O Quant1:	0	E Long:	0 0 0
C Info:	HISTORIC LEAK FROM UST-DISCOVERED DURING TANK CLOSURE PROCESS.		
Comment 1:	REFERRED TO JIM NAJIMA OF NDEP BUREAU OF CORRECTIVE ACTIONS, UST/LUST BRANCH.		
Comment 2:			
Comment 3:			

<u>6</u>	1 of 1	ENE	0.04 / 201.40	3,979.85 / 0	INTERSECTION OF CORNELL & MAIN AT VACANT LOT/SINCLAIR BEACON FACILITY. LOVELOCK NV	SPILLS
----------	--------	-----	---------------	--------------	---	--------

Map Key	Number of Records	Direction	Distance (mi/ft)	Elev/Diff (ft)	Site	DB
Dep No: APN No: Fed Dot No: RPT Date: 12/12/1996 Inc Date: Time: 0 Anonymous: Material: GASOLINE Concent: Quantity: 0 Media: Rcvd By: YANN LING Fed Rq: State Rq: Container: Loc Address: UST Facility ID: Confrmd Vislly: SW Impact: GW Impact: Enforce: Closed: RQ: Trans No: 91996346-41383159 REGRECVTM: 1400 Undot1: UN1203 Cas1: 8006619 Chris1: GAT Unit1: H2O Quant1: 0 H2O Unit1: VID: SPINFO: UST Medium: L Waterway: Cause: Action: PROPOSED TO OWNER TO DO SITE CHARACTERIZATION. Oversight: Oversight Email: Comments: REFERRED TO JIM NAJIMA OF NDEP BUREAU OF CORRECTIVE ACTIONS, UST/LUST BRANCH. Comment2: Comment3: Follow Up Info: FYI 1: FYI 2: FYI 3: FYI 1 Email: FYI 2 Email: FYI 3 Email:					RPT Address: P O BOX 1453 RPT City: ELKO RPT State: NV RPT Zip: 89801- RPT Zip4: RPT Time: 1400 Fac Zip4: Fac Tel Ext: Rep Name: DON THOMPSON Rep Agency: THOMPSON TRUCKING Telephone: 702-623-3600- Rep Tel Ext: Address: City: State: Zipcode: Contact: Phone: Spills State: NV County: PRESHING Township: Range: Section: Q Q2: Hwy Mkr: P County: ELKO L Zip: Milepost: E Lat: 0 0 0 E Long: 0 0 0 Cause CD: F CINFO: HISTORIC LEAK FROM UST-DISCOVERED DURING TANK CLOSURE PROCESS. Notified: S Name: OEM #961202-1635	

7 1 of 1 ENE 0.04 / 221.03 3,979.85 / 0 Unknown NW Corner of Main & Cornell Lovelock NV SPILLS

Dep No: 970520-20 APN No: Fed Dot No: RPT Date: 5/20/1997 Inc Date: 5/20/1997 Time: Anonymous: No Material: Gas/Diesel Concent: 1400 mg/kg Quantity: Unknown Media:					RPT Address: RPT City: RPT State: RPT Zip: RPT Zip4: RPT Time: Fac Zip4: Fac Tel Ext: Rep Name: Lance McGlynn Rep Agency: Telephone:	
--	--	--	--	--	---	--

Map Key	Number of Records	Direction	Distance (mi/ft)	Elev/Diff (ft)	Site	DB
Rcvd By:	Marilyn Crockett				Rep Tel Ext:	
Fed Rq:					Address:	
State Rq:					City:	Reno
Container:					State:	NV
Loc Address:					Zipcode:	89502
UST Facility ID:					Contact:	Lance McGlynn
Confrmd Vislly:					Phone:	702-329-6123
SW Impact:					Spills State:	NV
GW Impact:					County:	Pershing
Enforce:					Township:	
Closed:					Range:	
RQ:	N				Section:	
Trans No:					Q Q2:	
REGRECVTM:					Hwy Mkr:	
Undot1:					P County:	
Cas1:					L Zip:	
Chris1:					Milepost:	
Unit1:					E Lat:	
H2O Quant1:					E Long:	
H2O Unit1:					Cause CD:	
VID:					CINFO:	
SPINFO:					Notified:	
Medium:					Name:	
Waterway:						
Cause:						Pulled 2 USTs, discovered during consturction on NDOT Right of Way
Action:						Sampled, backfilled and excavated 3 cyds of contaminated solil
Oversight:						UST/LUST, Najima
Oversight Email:						
Comments:						NDOT contact, Lynette Johnson 888-7892
Comment2:						
Comment3:						
Follow Up Info:						
FYI 1:						
FYI 2:						
FYI 3:						
FYI 1 Email:						
FYI 2 Email:						
FYI 3 Email:						

<u>8</u>	1 of 2	ENE	0.04 / 234.98	3,979.85 / 0	Former Felix's Bank Club 1000 Cornell Avenue Lovelock NV APN: NV	SHWS
----------	--------	-----	---------------	--------------	---	------

Site Code:	E-000053				Facility Zip:	
County ID:					Facility Zip 4:	
County:	Pershing				Lat Decdeg:	
City:					Long Decdeg:	

Site Cleanup - The Bureau's Project Tracking (PT) Database

Report Date:	7/27/2005				File Location:	NDEP: CC-Storage
Closure Date:	3/8/2006				Media:	Soil
Closure Type:	NAC 445A A-K				Contaminant:	Heating Oil
Program:	non-LUST Corrective Action				Event:	
Officer:						
Data List:	Site Cleanup - The Bureau's Project Tracking(PT) - Closed Cases					

<u>8</u>	2 of 2	ENE	0.04 / 234.98	3,979.85 / 0	NDOT 1000 Cornell Avenue, in NDOT right-of-way at road widening project Lovelock NV	SPILLS
----------	--------	-----	---------------	--------------	---	--------

Dep No:	050727-04				RPT Address:	
----------------	-----------	--	--	--	---------------------	--

Map Key	Number of Records	Direction	Distance (mi/ft)	Elev/Diff (ft)	Site	DB
APN No:					RPT City:	
Fed Dot No:					RPT State:	
RPT Date:	7/27/2005				RPT Zip:	
Inc Date:	7/26/2005				RPT Zip4:	
Time:					RPT Time:	1100
Anonymous:	No				Fac Zip4:	
Material:	TPH contaminated soil				Fac Tel Ext:	
Concent:					Rep Name:	John Dyer
Quantity:	>3 cy				Rep Agency:	Kleinfelder & Associates
Media:	Soil				Telephone:	775-689-7800
Rcvd By:	Scott Smale				Rep Tel Ext:	
Fed Rq:	Unk				Address:	1263 South Stewart Street
State Rq:	Unk				City:	Carson City
Container:					State:	NV
Loc Address:					Zipcode:	89712
UST Facility ID:					Contact:	Rob Piekarz
Confrmd Vislly:					Phone:	
SW Impact:					Spills State:	
GW Impact:					County:	Pershing
Enforce:					Township:	
Closed:					Range:	
RQ:					Section:	
Trans No:					Q Q2:	
REGRECVTM:					Hwy Mkr:	
Undot1:					P County:	
Cas1:					L Zip:	
Chris1:					Milepost:	
Unit1:					E Lat:	
H2O Quant1:					E Long:	
H2O Unit1:					Cause CD:	
VID:					CINFO:	
SPINFO:					Notified:	
Medium:					Name:	
Waterway:						
Cause:					4 tanks were pulled from NDOT right-of-way during road widening project. One of the tanks had obvious signs of corrosion, and clearly impacted soil. Soil underlying that tank was excavated to 15' bgs. Tank was 750 gallons and likely unregulated.	
Action:					Excavation and confirmation sampling.	
Oversight:					BCA (Remediation Statewide) Jennifer Carr	
Oversight Email:						
Comments:						
Comment2:						
Comment3:						
Follow Up Info:						
FYI 1:						
FYI 2:						
FYI 3:						
FYI 1 Email:						
FYI 2 Email:						
FYI 3 Email:						

9 1 of 1 E 0.06 / 311.01 3,979.68 / 0 FAMILY DOLLAR #8858 235 MAIN LOVELOCK NV 89419 RCRA CESQG

EPA Handler ID: NVR000090506
Gen Status Universe: Conditionally Exempt Small Quantity Generator
Contact Name: KEVIN STRAIGHT
Contact Address: PO BOX 1017 , , CHARLOTTE , NC, 28201 , US
Contact Phone No and Ext: 704-708-1909
Contact Email: KSTRAIGHT@FAMILYDOLLAR.COM
Contact Country: US
County Name: PERSHING
EPA Region: 09
Land Type: Private
Receive Date: 20150209

<i>Map Key</i>	<i>Number of Records</i>	<i>Direction</i>	<i>Distance (mi/ft)</i>	<i>Elev/Diff (ft)</i>	<i>Site</i>	<i>DB</i>
----------------	--------------------------	------------------	-------------------------	-----------------------	-------------	-----------

Violation/Evaluation Summary

Note: NO RECORDS: As of November 2019, there are no Compliance Monitoring and Enforcement (violation) records associated with this facility (EPA ID).

Handler Summary

Importer Activity: No
Mixed Waste Generator: No
Transporter Activity: No
Transfer Facility: No
Onsite Burner Exemption: No
Furnace Exemption: No
Underground Injection Activity: No
Commercial TSD: No
Used Oil Transporter: No
Used Oil Transfer Facility: No
Used Oil Processor: No
Used Oil Refiner: No
Used Oil Burner: No
Used Oil Market Burner: No
Used Oil Spec Marketer: No

Hazardous Waste Handler Details

Sequence No: 1
Receive Date: 20150209
Handler Name: FAMILY DOLLAR #8858
Generator Status Universe: Conditionally Exempt Small Quantity Generator
Source Type: Notification

Waste Code Details

Hazardous Waste Code: D001
Waste Code Description: IGNITABLE WASTE

Hazardous Waste Code: D002
Waste Code Description: CORROSIVE WASTE

Hazardous Waste Code: D009
Waste Code Description: MERCURY

Hazardous Waste Code: D035
Waste Code Description: METHYL ETHYL KETONE

Hazardous Waste Code: U002
Waste Code Description: 2-PROPANONE (I) (OR) ACETONE (I)

Owner/Operator Details

Owner/Operator Ind: Current Owner	Street No:
Type: Private	Street 1: 200 DRYDEN RD #1100
Name: ARC FDLLKNV001 LLC	Street 2:
Date Became Current: 20120503	City: DRESHER
Date Ended Current:	State: PA
Phone: 212-415-6500	Country: US
Source Type: Notification	Zip Code: 19025
Owner/Operator Ind: Current Operator	Street No:
Type: Private	Street 1:
Name: FAMILY DOLLAR STORES	Street 2:
Date Became Current: 20120329	City:
Date Ended Current:	State:

Map Key	Number of Records	Direction	Distance (mi/ft)	Elev/Diff (ft)	Site	DB
Phone:			Country:		US	
Source Type:		Notification		Zip Code:		

[10](#) 1 of 4 S 0.07 / 349.56 3,978.54 / -1 **RICHS UNION SERVICE** **UST**
 810 Cornell Ave
 Lovelock NV 89419

Facility ID: 5-000082

Facility Information

Last Inspection: 11/15/1994

Tank Information

Tank ID: 002 **Close Date:** 12/21/98
Tank Status: Permanently Closed **Tank Capacity:** 8,000
Date Installed: 28 Apr 66 **Tank Age:** 32
Substance: Gasoline (containing <= 10% ethanol)
Tank Material: Asphalt Coated or Bare Steel, None
Pipe Material: Galvanized Steel, None

Tank ID: 004 **Close Date:** 12/21/98
Tank Status: Permanently Closed **Tank Capacity:** 500
Date Installed: 28 Apr 56 **Tank Age:** 42
Substance: Used Oil
Tank Material: Asphalt Coated or Bare Steel, None
Pipe Material: No Piping, None

Tank ID: 003 **Close Date:** 12/21/98
Tank Status: Permanently Closed **Tank Capacity:** 5,000
Date Installed: 28 Apr 76 **Tank Age:** 22
Substance: Diesel
Tank Material: Asphalt Coated or Bare Steel, None
Pipe Material: Galvanized Steel, None

Tank ID: 001 **Close Date:** 12/21/98
Tank Status: Permanently Closed **Tank Capacity:** 10,000
Date Installed: 28 Apr 76 **Tank Age:** 22
Substance: Gasoline (containing <= 10% ethanol)
Tank Material: Asphalt Coated or Bare Steel, None
Pipe Material: Galvanized Steel, None

[10](#) 2 of 4 S 0.07 / 349.56 3,978.54 / -1 **Rich's Unocal** **SHWS**
 810 Cornell Avenue Lovelock NV
 APN: 875
 Lovelock NV

Site Code: 5-000082 **Facility Zip:**
County ID: 14 **Facility Zip 4:**
County: Pershing **Lat Decdeg:** 40.178496
City: Lovelock **Long Decdeg:** -118.475874

Site Cleanup - The Bureau's Project Tracking (PT) Database

Report Date: 12/28/1998 **File Location:** NDEP: Carson City
Closure Date: 1/5/2011 **Media:** Soil
Closure Type: Clean w/ Remed **Contaminant:** Gasoline
Program: LUST **Event:**
Officer:
Data List: Site Cleanup - The Bureau's Project Tracking(PT) - Closed Cases

Report Date: 12/28/1998 **File Location:** NDEP: Carson City
Closure Date: 1/5/2011 **Media:** Ground Water

Map Key	Number of Records	Direction	Distance (mi/ft)	Elev/Diff (ft)	Site	DB
---------	-------------------	-----------	------------------	----------------	------	----

Closure Type:	Clean w/ Remed	Contaminant:	Gasoline
Program:	LUST	Event:	
Officer:			
Data List:	Site Cleanup - The Bureau's Project Tracking(PT) - Closed Cases		

NDEP Open Data - All BCA Sites

Site No:	82	File Loc:	NDEP: Carson City
Petroleum Fund ID:		Container:	UST
Spill No:	981228-3236	Source:	NDEP
Event ID:	3005	Lat Dec Deg:	40.178496
Event Type ID:	3	Long Dec Deg:	-118.475874
Event Type Category:	Confirmed Release	X:	374346.119400000199676
Report Date:	1998-12-28T00:00:00.000Z	Y:	4448613.073599999771
Closure Date:	2011-01-05T00:00:00.000Z	Datum:	NAD83
Description:		Collection Method:	GM
Program:	LUST	C Type:	
Contaminant:		Date Last Modified:	
Media:	Soil		
Contaminant Desc:			
Coordinate Comments:			

10	3 of 4	S	0.07 / 349.56	3,978.54 / -1	Rich's Unocal 810 Cornell Avenue Lovelock NV APN: 875 Lovelock NV	LUST
--------------------	--------	---	---------------	---------------	--	------

Site Code:	5-000082	Facility City:	Lovelock
Site No:	82	Facility Zip:	
County ID:	14	Facility Zip 4:	
County:	Pershing		

Site Cleanup - Bureau's Project Tracking Database

Program:	LUST	End:	1/5/2011
Closure Type:	Clean w/ Remed	Event:	
Report Date:	12/28/1998	Case Officer:	
Media:	Ground Water	File Location:	NDEP: Carson City
Contaminant:	Gasoline		
Source File:	Site Cleanup - The Bureau's Project Tracking(PT) - Closed Cases		

Program:	LUST	End:	1/5/2011
Closure Type:	Clean w/ Remed	Event:	
Report Date:	12/28/1998	Case Officer:	
Media:	Soil	File Location:	NDEP: Carson City
Contaminant:	Gasoline		
Source File:	Site Cleanup - The Bureau's Project Tracking(PT) - Closed Cases		

NDEP Open Data - LUST Sites BCA

Spill No:	981228-3236	File Loc:	NDEP: Carson City
Petro Fund ID:		Description:	
Event ID:	3005	Coordinate Comment:	
Event Type ID:	3	Latitude:	40.178496
Event Type Category:	Confirmed Release	Longitude:	-118.475874
Report Date:	1998-12-28T00:00:00.000Z	Datum:	NAD83
Closure Date:	2011-01-05T00:00:00.000Z	C Type:	Clean w/ Remed
Program:	LUST	X:	374346.119400000199676
Media:	Soil	Y:	4448613.073599999771
Contaminant:	Gasoline	Source:	NDEP
Date Last Modified:		Collection:	GM
Container:	UST		
Contaminant Desc:			

Map Key	Number of Records	Direction	Distance (mi/ft)	Elev/Diff (ft)	Site	DB
10	4 of 4	S	0.07 / 349.56	3,978.54 / -1	Rich's Unical ID# 5-0000082 810 Cornell Ave Lovelock NV	SPILLS
Dep No: 981228-32 APN No: Fed Dot No: RPT Date: 12/28/1998 Inc Date: 12/29/1998 Time: Anonymous: No Material: Gasoline Concent: ND-975 ppm Quantity: Unknown Media: Rcvd By: Marilyn Crockett Fed Rq: State Rq: Container: Loc Address: UST Facility ID: Confrmd Vislly: SW Impact: GW Impact: Enforce: Closed: RQ: N Trans No: REGRECVTM: Undot1: Cas1: Chris1: Unit1: H2O Quant1: H2O Unit1: VID: SPINFO: Medium: Waterway: Cause: Action:		RPT Address: RPT City: RPT State: RPT Zip: RPT Zip4: RPT Time: Fac Zip4: Fac Tel Ext: Rep Name: Pezonella Rep Agency: Telephone: Rep Tel Ext: Address: City: Reno State: NV Zipcode: 89502 Contact: Randy Judge Phone: 775-856-5566 Spills State: NV County: Pershing Township: Range: Section: Q Q2: Hwy Mkr: P County: L Zip: Milepost: E Lat: E Long: Cause CD: CINFO: Notified: Name:				
Oversight: Oversight Email: Comments: Unical Address: P.O. Box 1030, Lovelock, NV 89419, owner: Rich Sorani 775-273-0731 Comment2: Comment3: Follow Up Info: FYI 1: FYI 2: FYI 3: FYI 1 Email: FYI 2 Email: FYI 3 Email:		Causes: Leaking USTs Action: Pulled 4 tanks (1-550 gal. waste oil; 1-5,000 gal. diesel; 1-8,000 gal. gas and 1-10,000 gal gas. tank) sampled and may overexcavate NDEP-BCA, Kelso				

11	1 of 1	E	0.08 / 416.23	3,980.08 / 1	SOUTHERN PACIFIC TRANSPORTATION CO W Broadway & Main St Lovelock NV 89419	UST
--------------------	--------	---	---------------	--------------	--	-----

Facility ID: 5-000243

Facility Information

Last Inspection:

Map Key	Number of Records	Direction	Distance (mi/ft)	Elev/Diff (ft)	Site	DB
---------	-------------------	-----------	------------------	----------------	------	----

Tank Information

Tank ID:	003	Close Date:	01/01/00
Tank Status:	Permanently Closed	Tank Capacity:	250
Date Installed:	01 Jan 00	Tank Age:	119
Substance:	Gasoline (containing <= 10% ethanol)		
Tank Material:	Asphalt Coated or Bare Steel, None		
Pipe Material:	Bare Steel, None		

Tank ID:	001	Close Date:	01/01/00
Tank Status:	Permanently Closed	Tank Capacity:	1,000
Date Installed:	01 Jan 00	Tank Age:	119
Substance:	Heating Oil		
Tank Material:	Asphalt Coated or Bare Steel, None		
Pipe Material:	Bare Steel, None		

Tank ID:	004	Close Date:	01/01/00
Tank Status:	Permanently Closed	Tank Capacity:	250
Date Installed:	01 Jan 00	Tank Age:	119
Substance:	Gasoline (containing <= 10% ethanol)		
Tank Material:	Asphalt Coated or Bare Steel, None		
Pipe Material:	Bare Steel, None		

Tank ID:	002	Close Date:	01/01/00
Tank Status:	Permanently Closed	Tank Capacity:	250
Date Installed:	01 Jan 00	Tank Age:	119
Substance:	Gasoline (containing <= 10% ethanol)		
Tank Material:	Asphalt Coated or Bare Steel, None		
Pipe Material:	Bare Steel, None		

12	1 of 1	<i>E</i>	0.08 / 418.32	3,980.18 / 1	Southern Pacific Transportation Company West Broadway/Main Street NV	SHWS
--------------------	--------	----------	---------------	--------------	--	------

Site Code:	5-000243	Facility Zip:	
County ID:		Facility Zip 4:	
County:	Pershing	Lat Decdeg:	
City:		Long Decdeg:	

Site Cleanup - The Bureau's Project Tracking (PT) Database

Report Date:	1/1/1990	File Location:	NDEP: CC-Storage
Closure Date:	7/24/1992	Media:	No Impact
Closure Type:	UST Clean Closure	Contaminant:	
Program:		Event:	
Officer:			
Data List:	Site Cleanup - The Bureau's Project Tracking(PT) - Closed Cases		

13	1 of 1	<i>NE</i>	0.10 / 518.32	3,980.51 / 1	TWO-STIFFS SELLING GAS 1090 Cornell Ave Lovelock NV 89419	UST
--------------------	--------	-----------	---------------	--------------	---	-----

Facility ID: 5-000186

Facility Information

Last Inspection: 5/17/2018 11:47:31 AM

Tank Information

Tank ID:	001	Close Date:	
Tank Status:	Currently In Use	Tank Capacity:	9,800

Map Key	Number of Records	Direction	Distance (mi/ft)	Elev/Diff (ft)	Site	DB
---------	-------------------	-----------	------------------	----------------	------	----

Date Installed:	15 Jan 83				Tank Age:	36
Substance:		Gasoline (containing <= 10% ethanol)				
Tank Material:		Fiberglass Reinforced Plastic, None				
Pipe Material:		None				

Tank ID:	002				Close Date:	
Tank Status:	Currently In Use				Tank Capacity:	9,800
Date Installed:	15 Jan 83				Tank Age:	36
Substance:		Gasoline (containing <= 10% ethanol)				
Tank Material:		Fiberglass Reinforced Plastic, None				
Pipe Material:		Fiberglass Reinforced Plastic, None				

Owner Information

Owner Operator Name: Douglas C Smith Decedent's Trust
Owner Operator Address: PO Box B Lovelock, NV 89419-0886
Associated Facility: Two-Stiffs Selling Gas

14	1 of 1	ESE	0.10 / 503.27	3,979.29 / 0	Kerny Davis Repair Corner of E. Broadway and 9th Street Lovelock NV	SPILLS
--------------------	--------	------------	----------------------	---------------------	--	---------------

Dep No:	990503-03	RPT Address:	
APN No:		RPT City:	
Fed Dot No:		RPT State:	
RPT Date:	5/3/1999	RPT Zip:	
Inc Date:		RPT Zip4:	
Time:		RPT Time:	
Anonymous:	No	Fac Zip4:	
Material:	Diesel/gas/waste oil/solvents	Fac Tel Ext:	
Concent:		Rep Name:	Ron Party/City Council
Quantity:	Unknown	Rep Agency:	
Media:		Telephone:	
Rcvd By:	Marilyn Crockett	Rep Tel Ext:	
Fed Rq:		Address:	
State Rq:		City:	
Container:		State:	
Loc Address:		Zipcode:	
UST Facility ID:		Contact:	Ron Party
Confrmd Vislly:		Phone:	775-273-2694
SW Impact:		Spills State:	NV
GW Impact:		County:	Pershing
Enforce:		Township:	
Closed:		Range:	
RQ:	U	Section:	
Trans No:		Q Q2:	
REGRECVTM:		Hwy Mkr:	
Undot1:		P County:	
Cas1:		L Zip:	
Chris1:		Milepost:	
Unit1:		E Lat:	
H2O Quant1:		E Long:	
H2O Unit1:		Cause CD:	
VID:		CINFO:	
SPINFO:		Notified:	
Medium:		Name:	
Waterway:			
Cause:	Alleged dumping of gas/diesel/oil/solvents to ground, has migrated onto to neighbors property (private residence). Barn near oil, may be a fire hazard		
Action:			
Oversight:	NDEP-RCRA, Ed Glick		
Oversight Email:			
Comments:	Neighbor: Angie Shadden 273-7837; Can also reach Ron Party at Mega Video 273-1188		
Comment2:			
Comment3:			
Follow Up Info:			

Map Key	Number of Records	Direction	Distance (mi/ft)	Elev/Diff (ft)	Site	DB
---------	-------------------	-----------	------------------	----------------	------	----

FYI 1:
FYI 2:
FYI 3:
FYI 1 Email:
FYI 2 Email:
FYI 3 Email:

15	1 of 5	E	0.10 / 523.87	3,980.51 / 1	COEUR ROCHESTER, INC. Lovelock NV	MINES
--------------------	--------	---	---------------	--------------	--------------------------------------	-------

Mine ID:	2601941	SIC:	104400
Entity Name:	ROCHESTER MINE	Secondary SIC 1:	000000
Status Code:	1	Secondary SIC 2:	000000
Mine Status:	Full-Time Permanent	Secondary SIC 3:	000000
Status Date:	19851022	Secondary SIC 4:	000000
Operation Class:	2	Secondary SIC 5:	000000
Company Type:	Corporation	Mines Prim SIC CD:	104400
Assess Ctrl No:	000486839	Primary SIC:	Silver Ore
Current Mine Name:	Rochester Mine	Primary SIC CD 1:	1044
Current Mine Type:	Surface	Primary SIC CD SFX:	00
Current Mine Status:	Active	Secondary SIC CD:	
Current Status Dt:	10/22/1985	Secondary SIC CD 1:	
Current Controller ID:	M04598	Sec SIC CD Sfx:	
Curr Controller Name:	Coeur Mining, Inc.	Primary Canvass CD:	8
Curr Cont Begin Dt:	10/01/1985	Primary Canvass:	Metal
Curr Operator ID:	L08263	Sec Canvass CD:	
Curr Operator Name:	Coeur Rochester, Inc.	Secondary Canvass:	
Coal Metal Ind:	M	Lat Deg:	40
Mines State:	NV	Lat Min:	10
No of Shops:	0	Lat Sec:	45
No of Plants:	0	Long Deg:	118
No of Pits:	000	Long Min:	28
Current 103I:	Never Had 103I Status	Long Sec:	24
Current 103I Dt:		Longitude:	118.473611
Portable Operation:	No	Latitude:	40.179444
Portable FIPS St CD:		County Code:	027
Days Per Week:	7	State Code:	32
Hours Per Shift:	12	District:	M7
Prod Shifts Per Day:	2	BOM State CD:	26
Maint Shifts Per Day:	2	FIPS Cnty CD:	027
No Employees:	290	FIPS Cnty Nm:	Pershing
Part48 Training:	No	Cong Dist CD:	
Avg Mine Height:		Contact Title:	Loss Control Manager
Mine Gas Ctgy CD:		Street:	25 Miles NE of Lovelock
Methane Liberation:		Po Box:	
No Producing Pits:		City:	Lovelock
No Non-Prod Pits:		State Abbr:	NV
No Tailing Ponds:	0	FIPS State CD:	32
Pillar Recovery Used:	No	State:	Nevada
Highwall Miner Used:	No	Zip CD:	89419
Multiple Pits:	No	Country:	USA
Miners Rep Ind:	No	Province:	
Safety Committee Ind:	Yes	Postal CD:	
Miles from Office:	320	Primary SIC CD:	Silver Ore
Directions to Mine:	From Elko take I80 West to exit #119 (Oreana/Rochester)> Follow the signs for 13 miles East on Limerick Canyon Rd. Chekc in at the office.	State Abbrev:	NV
Office CD:	M7851		
Office Name:	Elko NV Field Office		
Status Description:	The mine is actively being worked.		
Source File Desc:	Master Index File;MINES Data Set		

Violation Details

Map Key	Number of Records	Direction	Distance (mi/ft)	Elev/Diff (ft)	Site	DB
Event No:	1076779				Amount Paid:	60
Initial Viol No:					Contractor ID:	
Mine Name:	Rochester Mine				Bill Print Dt:	12/12/2003
Replaced by Ord No:					Cit Ord Safe:	Citation
Mine Type:	Surface				Last Action Cd:	Paid
Likelihood:	Unlikely				Orig Term Due Dt:	
Controller ID:	M04598				Last Action Dt:	01/16/2004
Inj Illness:	Permanent				Orig Term Due Tm:	
Controller Name:	Coeur Mining, Inc.				Coal Metal Ind:	M
No Affected:	1				Latest Term Due Dt:	09/17/2003
Inspection Begin Dt:	09/16/2003				Cal Yr:	2003
Negligence:	ModNegligence				Latest Term Due Tm:	0800
Inspection End Dt:	09/18/2003				Cal Qtr:	3
Written Notice:					Termination Dt:	09/18/2003
Violation No:	6281120				Fiscal Yr:	2003
Enforcement Area:					Termination Time:	0918
Violator ID:	L08263				Fiscal Qtr:	4
Special Assess:	No				Termination Type:	Terminated
Violator Name:	Coeur Rochester, Inc.				Sig Sub:	No
Primary or Mill:	Primary				Vacate Dt:	
Violator Type CD:	Operator				Section of Act:	
Right to Conf Dt:	09/16/2003				Vacate Time:	
Violation Issue Dt:	09/16/2003				Part Section:	56.14112(a)(1)
Asmt Generated Ind:	No				Assess Case Stat Cd:	Closed
Violation Issue Time:	0950				Section of Act 1:	104(a)
Final Ord Issue Dt:	02/06/2004				Docket No:	
Violation Occur Dt:	09/16/2003				Section of Act 2:	
Proposed Penalty:	60				Docket Stat Cd:	
Violator Violation Cnt:	9				Contested Ind:	No
Amount Due:	60				Contested Dt:	
Violator Insp Day Cnt:	17					

Violation Details

Event No:	1141885				Amount Paid:	286
Initial Viol No:					Contractor ID:	
Mine Name:	Rochester Mine				Bill Print Dt:	12/08/2011
Replaced by Ord No:					Cit Ord Safe:	Citation
Mine Type:	Surface				Last Action Cd:	Paid
Likelihood:	Unlikely				Orig Term Due Dt:	10/16/2011
Controller ID:	M04598				Last Action Dt:	01/30/2013
Inj Illness:	LostDays				Orig Term Due Tm:	1315
Controller Name:	Coeur Mining, Inc.				Coal Metal Ind:	M
No Affected:	1				Latest Term Due Dt:	10/16/2011
Inspection Begin Dt:	10/14/2011				Cal Yr:	2011
Negligence:	ModNegligence				Latest Term Due Tm:	1315
Inspection End Dt:	11/16/2011				Cal Qtr:	4
Written Notice:					Termination Dt:	10/16/2011
Violation No:	8608830				Fiscal Yr:	2012
Enforcement Area:					Termination Time:	1305
Violator ID:	L08263				Fiscal Qtr:	1
Special Assess:	Yes				Termination Type:	Terminated
Violator Name:	Coeur Rochester, Inc.				Sig Sub:	No
Primary or Mill:	Primary				Vacate Dt:	
Violator Type CD:	Operator				Section of Act:	
Right to Conf Dt:					Vacate Time:	
Violation Issue Dt:	10/16/2011				Part Section:	56.12028
Asmt Generated Ind:	No				Assess Case Stat Cd:	
Violation Issue Time:	1300				Section of Act 1:	104(d)(1)
Final Ord Issue Dt:	12/04/2012				Docket No:	
Violation Occur Dt:	10/16/2011				Section of Act 2:	
Proposed Penalty:	3143				Docket Stat Cd:	
Violator Violation Cnt:	19				Contested Ind:	No
Amount Due:	286				Contested Dt:	
Violator Insp Day Cnt:	21					

Violation Details

Map Key	Number of Records	Direction	Distance (mi/ft)	Elev/Diff (ft)	Site	DB
---------	-------------------	-----------	------------------	----------------	------	----

Event No:	1138292				Amount Paid:	3143
Initial Viol No:					Contractor ID:	9AR
Mine Name:	Rochester Mine				Bill Print Dt:	06/24/2008
Replaced by Ord No:					Cit Ord Safe:	Citation
Mine Type:	Surface				Last Action Cd:	Paid
Likelihood:	Occurred				Orig Term Due Dt:	04/30/2008
Controller ID:					Last Action Dt:	07/24/2008
Inj Illness:	LostDays				Orig Term Due Tm:	1000
Controller Name:					Coal Metal Ind:	M
No Affected:	1				Latest Term Due Dt:	04/30/2008
Inspection Begin Dt:	04/22/2008				Cal Yr:	2008
Negligence:	HighNegligence				Latest Term Due Tm:	1000
Inspection End Dt:	05/01/2008				Cal Qtr:	2
Written Notice:					Termination Dt:	04/30/2008
Violation No:	7977399				Fiscal Yr:	2008
Enforcement Area:					Termination Time:	1000
Violator ID:	9AR				Fiscal Qtr:	3
Special Assess:	No				Termination Type:	Terminated
Violator Name:	High Mark Const Llc				Sig Sub:	Yes
Primary or Mill:	Primary				Vacate Dt:	
Violator Type CD:	Contractor				Section of Act:	
Right to Conf Dt:					Vacate Time:	
Violation Issue Dt:	04/30/2008				Part Section:	56.9101
Asmt Generated Ind:	No				Assess Case Stat Cd:	Closed
Violation Issue Time:	0840				Section of Act 1:	104(d)(1)
Final Ord Issue Dt:	07/27/2008				Docket No:	
Violation Occur Dt:	04/29/2008				Section of Act 2:	
Proposed Penalty:	3143				Docket Stat Cd:	
Violator Violation Cnt:	5				Contested Ind:	No
Amount Due:	3143				Contested Dt:	
Violator Insp Day Cnt:	0					

Violation Details

Event No:	1076092				Amount Paid:	60
Initial Viol No:					Contractor ID:	YQS
Mine Name:	Rochester Mine				Bill Print Dt:	07/22/2003
Replaced by Ord No:					Cit Ord Safe:	Citation
Mine Type:	Surface				Last Action Cd:	Paid
Likelihood:	Unlikely				Orig Term Due Dt:	
Controller ID:					Last Action Dt:	02/26/2004
Inj Illness:	Permanent				Orig Term Due Tm:	
Controller Name:					Coal Metal Ind:	M
No Affected:	1				Latest Term Due Dt:	04/28/2003
Inspection Begin Dt:	04/28/2003				Cal Yr:	2003
Negligence:	ModNegligence				Latest Term Due Tm:	1700
Inspection End Dt:	05/01/2003				Cal Qtr:	2
Written Notice:					Termination Dt:	04/28/2003
Violation No:	6279255				Fiscal Yr:	2003
Enforcement Area:					Termination Time:	1345
Violator ID:	YQS				Fiscal Qtr:	3
Special Assess:	No				Termination Type:	Terminated
Violator Name:	Orica Usa Inc				Sig Sub:	No
Primary or Mill:	Primary				Vacate Dt:	
Violator Type CD:	Contractor				Section of Act:	
Right to Conf Dt:	04/28/2003				Vacate Time:	
Violation Issue Dt:	04/28/2003				Part Section:	56.14107(a)
Asmt Generated Ind:	No				Assess Case Stat Cd:	Closed
Violation Issue Time:	1205				Section of Act 1:	104(a)
Final Ord Issue Dt:	01/02/2004				Docket No:	WEST 2003-393-M
Violation Occur Dt:	04/28/2003				Section of Act 2:	
Proposed Penalty:	60				Docket Stat Cd:	Accepted
Violator Violation Cnt:	8				Contested Ind:	Yes
Amount Due:	60				Contested Dt:	08/08/2003
Violator Insp Day Cnt:	0					

Map Key	Number of Records	Direction	Distance (mi/ft)	Elev/Diff (ft)	Site	DB
---------	-------------------	-----------	------------------	----------------	------	----

Violation Details

Event No:	0622154	Amount Paid:	55
Initial Viol No:		Contractor ID:	
Mine Name:	Rochester Mine	Bill Print Dt:	10/05/2000
Replaced by Ord No:		Cit Ord Safe:	Citation
Mine Type:	Surface	Last Action Cd:	Paid
Likelihood:	Unlikely	Orig Term Due Dt:	
Controller ID:	M04598	Last Action Dt:	10/25/2000
Inj Illness:	LostDays	Orig Term Due Tm:	
Controller Name:	Coeur Mining, Inc.	Coal Metal Ind:	M
No Affected:	1	Latest Term Due Dt:	08/17/2000
Inspection Begin Dt:	08/16/2000	Cal Yr:	2000
Negligence:	LowNegligence	Latest Term Due Tm:	0900
Inspection End Dt:	08/22/2000	Cal Qtr:	3
Written Notice:		Termination Dt:	08/17/2000
Violation No:	7975700	Fiscal Yr:	2000
Enforcement Area:		Termination Time:	0900
Violator ID:	L08263	Fiscal Qtr:	4
Special Assess:	No	Termination Type:	Terminated
Violator Name:	Coeur Rochester, Inc.	Sig Sub:	No
Primary or Mill:	Primary	Vacate Dt:	
Violator Type CD:	Operator	Section of Act:	
Right to Conf Dt:	08/17/2000	Vacate Time:	
Violation Issue Dt:	08/17/2000	Part Section:	56.20003(a)
Asmt Generated Ind:	No	Assess Case Stat Cd:	Closed
Violation Issue Time:	0819	Section of Act 1:	104(a)
Final Ord Issue Dt:	10/25/2000	Docket No:	
Violation Occur Dt:	08/17/2000	Section of Act 2:	
Proposed Penalty:	55	Docket Stat Cd:	
Violator Violation Cnt:	0	Contested Ind:	No
Amount Due:	55	Contested Dt:	
Violator Insp Day Cnt:	0		

Violation Details

Event No:	1077184	Amount Paid:	60
Initial Viol No:		Contractor ID:	
Mine Name:	Rochester Mine	Bill Print Dt:	05/06/2004
Replaced by Ord No:		Cit Ord Safe:	Citation
Mine Type:	Surface	Last Action Cd:	Paid
Likelihood:	Unlikely	Orig Term Due Dt:	
Controller ID:	M04598	Last Action Dt:	07/02/2004
Inj Illness:	Permanent	Orig Term Due Tm:	
Controller Name:	Coeur Mining, Inc.	Coal Metal Ind:	M
No Affected:	1	Latest Term Due Dt:	03/04/2004
Inspection Begin Dt:	03/02/2004	Cal Yr:	2004
Negligence:	ModNegligence	Latest Term Due Tm:	1600
Inspection End Dt:	03/11/2004	Cal Qtr:	1
Written Notice:		Termination Dt:	03/04/2004
Violation No:	6281350	Fiscal Yr:	2004
Enforcement Area:		Termination Time:	0830
Violator ID:	L08263	Fiscal Qtr:	2
Special Assess:	No	Termination Type:	Terminated
Violator Name:	Coeur Rochester, Inc.	Sig Sub:	No
Primary or Mill:	Primary	Vacate Dt:	
Violator Type CD:	Operator	Section of Act:	
Right to Conf Dt:	03/04/2004	Vacate Time:	
Violation Issue Dt:	03/04/2004	Part Section:	56.14100(b)
Asmt Generated Ind:	No	Assess Case Stat Cd:	Closed
Violation Issue Time:	0805	Section of Act 1:	104(a)
Final Ord Issue Dt:	06/20/2004	Docket No:	
Violation Occur Dt:	03/04/2004	Section of Act 2:	
Proposed Penalty:	60	Docket Stat Cd:	
Violator Violation Cnt:	16	Contested Ind:	No
Amount Due:	60	Contested Dt:	
Violator Insp Day Cnt:	27		

Violation Details

Event No:	1141885	Amount Paid:	
Initial Viol No:	8608844	Contractor ID:	
Mine Name:	Rochester Mine	Bill Print Dt:	
Replaced by Ord No:		Cit Ord Safe:	Order
Mine Type:	Surface	Last Action Cd:	
Likelihood:		Orig Term Due Dt:	
Controller ID:	M04598	Last Action Dt:	
Inj Illness:		Orig Term Due Tm:	
Controller Name:	Coeur Mining, Inc.	Coal Metal Ind:	M
No Affected:	0	Latest Term Due Dt:	
Inspection Begin Dt:	10/14/2011	Cal Yr:	2011
Negligence:		Latest Term Due Tm:	
Inspection End Dt:	11/16/2011	Cal Qtr:	4
Written Notice:		Termination Dt:	10/27/2011
Violation No:	8608847	Fiscal Yr:	2012
Enforcement Area:		Termination Time:	1250
Violator ID:	L08263	Fiscal Qtr:	1
Special Assess:	No	Termination Type:	Terminated
Violator Name:	Coeur Rochester, Inc.	Sig Sub:	
Primary or Mill:	Primary	Vacate Dt:	
Violator Type CD:	Operator	Section of Act:	
Right to Conf Dt:		Vacate Time:	
Violation Issue Dt:	10/19/2011	Part Section:	56.14107(a)
Asmt Generated Ind:	No	Assess Case Stat Cd:	
Violation Issue Time:	1335	Section of Act 1:	104(b)
Final Ord Issue Dt:		Docket No:	
Violation Occur Dt:	10/19/2011	Section of Act 2:	
Proposed Penalty:		Docket Stat Cd:	
Violator Violation Cnt:		Contested Ind:	No
Amount Due:		Contested Dt:	
Violator Insp Day Cnt:			

Violation Details

Event No:	1076602	Amount Paid:	60
Initial Viol No:		Contractor ID:	
Mine Name:	Rochester Mine	Bill Print Dt:	12/12/2003
Replaced by Ord No:		Cit Ord Safe:	Citation
Mine Type:	Surface	Last Action Cd:	Paid
Likelihood:	NoLikelihood	Orig Term Due Dt:	
Controller ID:	M04598	Last Action Dt:	01/16/2004
Inj Illness:	NoLostDays	Orig Term Due Tm:	
Controller Name:	Coeur Mining, Inc.	Coal Metal Ind:	M
No Affected:	0	Latest Term Due Dt:	07/10/2003
Inspection Begin Dt:	07/09/2003	Cal Yr:	2003
Negligence:	LowNegligence	Latest Term Due Tm:	1215
Inspection End Dt:	07/09/2003	Cal Qtr:	3
Written Notice:		Termination Dt:	07/09/2003
Violation No:	6279824	Fiscal Yr:	2003
Enforcement Area:		Termination Time:	1345
Violator ID:	L08263	Fiscal Qtr:	4
Special Assess:	No	Termination Type:	Terminated
Violator Name:	Coeur Rochester, Inc.	Sig Sub:	No
Primary or Mill:	Primary	Vacate Dt:	
Violator Type CD:	Operator	Section of Act:	103(d)
Right to Conf Dt:	07/09/2003	Vacate Time:	
Violation Issue Dt:	07/09/2003	Part Section:	50.20(a)
Asmt Generated Ind:	No	Assess Case Stat Cd:	Closed
Violation Issue Time:	1215	Section of Act 1:	104(a)
Final Ord Issue Dt:	02/06/2004	Docket No:	
Violation Occur Dt:	07/09/2003	Section of Act 2:	
Proposed Penalty:	60	Docket Stat Cd:	
Violator Violation Cnt:	9	Contested Ind:	No
Amount Due:	60	Contested Dt:	

Map Key	Number of Records	Direction	Distance (mi/ft)	Elev/Diff (ft)	Site	DB
---------	-------------------	-----------	------------------	----------------	------	----

Violator Insp Day Cnt: 17

Violation Details

Event No:	1159256	Amount Paid:	392
Initial Viol No:		Contractor ID:	MJU
Mine Name:	Rochester Mine	Bill Print Dt:	07/21/2011
Replaced by Ord No:		Cit Ord Safe:	Citation
Mine Type:	Surface	Last Action Cd:	Paid
Likelihood:	Reasonably	Orig Term Due Dt:	05/25/2011
Controller ID:		Last Action Dt:	08/17/2011
Inj Illness:	Fatal	Orig Term Due Tm:	0925
Controller Name:		Coal Metal Ind:	M
No Affected:	1	Latest Term Due Dt:	05/25/2011
Inspection Begin Dt:	05/24/2011	Cal Yr:	2011
Negligence:	ModNegligence	Latest Term Due Tm:	0925
Inspection End Dt:	06/07/2011	Cal Qtr:	2
Written Notice:		Termination Dt:	05/31/2011
Violation No:	8605071	Fiscal Yr:	2011
Enforcement Area:		Termination Time:	1600
Violator ID:	MJU	Fiscal Qtr:	3
Special Assess:	No	Termination Type:	Terminated
Violator Name:	George Delong Construction Inc	Sig Sub:	Yes
Primary or Mill:	Primary	Vacate Dt:	
Violator Type CD:	Contractor	Section of Act:	
Right to Conf Dt:		Vacate Time:	
Violation Issue Dt:	05/25/2011	Part Section:	56.12030
Asmt Generated Ind:	No	Assess Case Stat Cd:	
Violation Issue Time:	0825	Section of Act 1:	104(a)
Final Ord Issue Dt:	08/27/2011	Docket No:	
Violation Occur Dt:	05/25/2011	Section of Act 2:	
Proposed Penalty:	392	Docket Stat Cd:	
Violator Violation Cnt:	0	Contested Ind:	No
Amount Due:	392	Contested Dt:	
Violator Insp Day Cnt:	0		

Violation Details

Event No:	1141885	Amount Paid:	100
Initial Viol No:		Contractor ID:	
Mine Name:	Rochester Mine	Bill Print Dt:	12/08/2011
Replaced by Ord No:		Cit Ord Safe:	Citation
Mine Type:	Surface	Last Action Cd:	Paid
Likelihood:	Unlikely	Orig Term Due Dt:	11/01/2011
Controller ID:	M04598	Last Action Dt:	04/24/2013
Inj Illness:	LostDays	Orig Term Due Tm:	1600
Controller Name:	Coeur Mining, Inc.	Coal Metal Ind:	M
No Affected:	1	Latest Term Due Dt:	11/01/2011
Inspection Begin Dt:	10/14/2011	Cal Yr:	2011
Negligence:	ModNegligence	Latest Term Due Tm:	1600
Inspection End Dt:	11/16/2011	Cal Qtr:	4
Written Notice:		Termination Dt:	11/02/2011
Violation No:	8608871	Fiscal Yr:	2012
Enforcement Area:		Termination Time:	1005
Violator ID:	L08263	Fiscal Qtr:	1
Special Assess:	No	Termination Type:	Terminated
Violator Name:	Coeur Rochester, Inc.	Sig Sub:	No
Primary or Mill:	Primary	Vacate Dt:	
Violator Type CD:	Operator	Section of Act:	
Right to Conf Dt:		Vacate Time:	
Violation Issue Dt:	11/01/2011	Part Section:	56.4130(a)(1)
Asmt Generated Ind:	No	Assess Case Stat Cd:	
Violation Issue Time:	1230	Section of Act 1:	104(a)
Final Ord Issue Dt:	03/05/2013	Docket No:	
Violation Occur Dt:	11/01/2011	Section of Act 2:	
Proposed Penalty:	100	Docket Stat Cd:	
Violator Violation Cnt:	19	Contested Ind:	No

Amount Due: 100
 Violator Insp Day Cnt: 27
 Contested Dt:

Violation Details

Event No:	1141894	Amount Paid:	334
Initial Viol No:		Contractor ID:	S959
Mine Name:	Rochester Mine	Bill Print Dt:	07/25/2012
Replaced by Ord No:		Cit Ord Safe:	Citation
Mine Type:	Surface	Last Action Cd:	Paid
Likelihood:	Reasonably	Orig Term Due Dt:	06/13/2012
Controller ID:		Last Action Dt:	10/10/2012
Inj Illness:	LostDays	Orig Term Due Tm:	1600
Controller Name:		Coal Metal Ind:	M
No Affected:	1	Latest Term Due Dt:	06/13/2012
Inspection Begin Dt:	04/09/2012	Cal Yr:	2012
Negligence:	HighNegligence	Latest Term Due Tm:	1600
Inspection End Dt:	06/13/2012	Cal Qtr:	2
Written Notice:		Termination Dt:	06/12/2012
Violation No:	8691829	Fiscal Yr:	2012
Enforcement Area:		Termination Time:	1040
Violator ID:	S959	Fiscal Qtr:	3
Special Assess:	No	Termination Type:	Terminated
Violator Name:	G4S Secure Solutions (USA) Inc.	Sig Sub:	Yes
Primary or Mill:	Primary	Vacate Dt:	
Violator Type CD:	Contractor	Section of Act:	
Right to Conf Dt:		Vacate Time:	
Violation Issue Dt:	06/09/2012	Part Section:	56.14100(c)
Asmt Generated Ind:	No	Assess Case Stat Cd:	
Violation Issue Time:	1340	Section of Act 1:	104(a)
Final Ord Issue Dt:	08/30/2012	Docket No:	
Violation Occur Dt:	06/09/2012	Section of Act 2:	
Proposed Penalty:	334	Docket Stat Cd:	
Violator Violation Cnt:	0	Contested Ind:	No
Amount Due:	334	Contested Dt:	
Violator Insp Day Cnt:	0		

Violation Details

Event No:	1141885	Amount Paid:	100
Initial Viol No:		Contractor ID:	
Mine Name:	Rochester Mine	Bill Print Dt:	12/08/2011
Replaced by Ord No:		Cit Ord Safe:	Citation
Mine Type:	Surface	Last Action Cd:	Paid
Likelihood:	Unlikely	Orig Term Due Dt:	10/16/2011
Controller ID:	M04598	Last Action Dt:	04/24/2013
Inj Illness:	LostDays	Orig Term Due Tm:	1300
Controller Name:	Coeur Mining, Inc.	Coal Metal Ind:	M
No Affected:	1	Latest Term Due Dt:	10/16/2011
Inspection Begin Dt:	10/14/2011	Cal Yr:	2011
Negligence:	ModNegligence	Latest Term Due Tm:	1300
Inspection End Dt:	11/16/2011	Cal Qtr:	4
Written Notice:		Termination Dt:	10/16/2011
Violation No:	8608826	Fiscal Yr:	2012
Enforcement Area:		Termination Time:	1231
Violator ID:	L08263	Fiscal Qtr:	1
Special Assess:	No	Termination Type:	Terminated
Violator Name:	Coeur Rochester, Inc.	Sig Sub:	No
Primary or Mill:	Primary	Vacate Dt:	
Violator Type CD:	Operator	Section of Act:	
Right to Conf Dt:		Vacate Time:	
Violation Issue Dt:	10/16/2011	Part Section:	56.4101
Asmt Generated Ind:	No	Assess Case Stat Cd:	
Violation Issue Time:	1115	Section of Act 1:	104(a)
Final Ord Issue Dt:	03/05/2013	Docket No:	
Violation Occur Dt:	10/16/2011	Section of Act 2:	
Proposed Penalty:	100	Docket Stat Cd:	

Map Key	Number of Records	Direction	Distance (mi/ft)	Elev/Diff (ft)	Site	DB
Violator Violation Cnt:	19				Contested Ind:	No
Amount Due:	100				Contested Dt:	
Violator Insp Day Cnt:	21					

Violation Details

Event No:	1120866	Amount Paid:	60
Initial Viol No:		Contractor ID:	
Mine Name:	Rochester Mine	Bill Print Dt:	05/10/2007
Replaced by Ord No:		Cit Ord Safe:	Citation
Mine Type:	Surface	Last Action Cd:	Paid
Likelihood:	Unlikely	Orig Term Due Dt:	03/21/2007
Controller ID:	M04598	Last Action Dt:	08/29/2007
Inj Illness:	LostDays	Orig Term Due Tm:	1600
Controller Name:	Coeur Mining, Inc.	Coal Metal Ind:	M
No Affected:	1	Latest Term Due Dt:	03/21/2007
Inspection Begin Dt:	03/15/2007	Cal Yr:	2007
Negligence:	ModNegligence	Latest Term Due Tm:	1600
Inspection End Dt:	03/28/2007	Cal Qtr:	1
Written Notice:		Termination Dt:	03/21/2007
Violation No:	6394735	Fiscal Yr:	2007
Enforcement Area:		Termination Time:	1455
Violator ID:	L08263	Fiscal Qtr:	2
Special Assess:	No	Termination Type:	Terminated
Violator Name:	Coeur Rochester, Inc.	Sig Sub:	No
Primary or Mill:	Primary	Vacate Dt:	
Violator Type CD:	Operator	Section of Act:	
Right to Conf Dt:		Vacate Time:	
Violation Issue Dt:	03/21/2007	Part Section:	56.4201(a)(2)
Asmt Generated Ind:	No	Assess Case Stat Cd:	Closed
Violation Issue Time:	1445	Section of Act 1:	104(a)
Final Ord Issue Dt:	06/24/2007	Docket No:	
Violation Occur Dt:	03/21/2007	Section of Act 2:	
Proposed Penalty:	60	Docket Stat Cd:	
Violator Violation Cnt:	34	Contested Ind:	No
Amount Due:	60	Contested Dt:	
Violator Insp Day Cnt:	30		

Violation Details

Event No:	1076602	Amount Paid:	60
Initial Viol No:		Contractor ID:	
Mine Name:	Rochester Mine	Bill Print Dt:	12/12/2003
Replaced by Ord No:		Cit Ord Safe:	Citation
Mine Type:	Surface	Last Action Cd:	Paid
Likelihood:	NoLikelihood	Orig Term Due Dt:	
Controller ID:	M04598	Last Action Dt:	01/16/2004
Inj Illness:	NoLostDays	Orig Term Due Tm:	
Controller Name:	Coeur Mining, Inc.	Coal Metal Ind:	M
No Affected:	0	Latest Term Due Dt:	07/10/2003
Inspection Begin Dt:	07/09/2003	Cal Yr:	2003
Negligence:	LowNegligence	Latest Term Due Tm:	1200
Inspection End Dt:	07/09/2003	Cal Qtr:	3
Written Notice:		Termination Dt:	07/09/2003
Violation No:	6279821	Fiscal Yr:	2003
Enforcement Area:		Termination Time:	1345
Violator ID:	L08263	Fiscal Qtr:	4
Special Assess:	No	Termination Type:	Terminated
Violator Name:	Coeur Rochester, Inc.	Sig Sub:	No
Primary or Mill:	Primary	Vacate Dt:	
Violator Type CD:	Operator	Section of Act:	103(d)
Right to Conf Dt:	07/09/2003	Vacate Time:	
Violation Issue Dt:	07/09/2003	Part Section:	50.20(a)
Asmt Generated Ind:	No	Assess Case Stat Cd:	Closed
Violation Issue Time:	1200	Section of Act 1:	104(a)
Final Ord Issue Dt:	02/06/2004	Docket No:	
Violation Occur Dt:	07/09/2003	Section of Act 2:	

Map Key	Number of Records	Direction	Distance (mi/ft)	Elev/Diff (ft)	Site	DB
Proposed Penalty:	60				Docket Stat Cd:	
Violator Violation Cnt:	9				Contested Ind:	No
Amount Due:	60				Contested Dt:	
Violator Insp Day Cnt:	17					

Violation Details

Event No:	1141885	Amount Paid:	920
Initial Viol No:		Contractor ID:	
Mine Name:	Rochester Mine	Bill Print Dt:	12/08/2011
Replaced by Ord No:		Cit Ord Safe:	Citation
Mine Type:	Surface	Last Action Cd:	Paid
Likelihood:	Reasonably	Orig Term Due Dt:	10/14/2011
Controller ID:	M04598	Last Action Dt:	04/24/2013
Inj Illness:	Fatal	Orig Term Due Tm:	1125
Controller Name:	Coeur Mining, Inc.	Coal Metal Ind:	M
No Affected:	1	Latest Term Due Dt:	10/14/2011
Inspection Begin Dt:	10/14/2011	Cal Yr:	2011
Negligence:	ModNegligence	Latest Term Due Tm:	1125
Inspection End Dt:	11/16/2011	Cal Qtr:	4
Written Notice:		Termination Dt:	10/14/2011
Violation No:	8608813	Fiscal Yr:	2012
Enforcement Area:		Termination Time:	1030
Violator ID:	L08263	Fiscal Qtr:	1
Special Assess:	No	Termination Type:	Terminated
Violator Name:	Coeur Rochester, Inc.	Sig Sub:	Yes
Primary or Mill:	Primary	Vacate Dt:	
Violator Type CD:	Operator	Section of Act:	
Right to Conf Dt:		Vacate Time:	
Violation Issue Dt:	10/14/2011	Part Section:	56.12032
Asmt Generated Ind:	No	Assess Case Stat Cd:	
Violation Issue Time:	1025	Section of Act 1:	104(a)
Final Ord Issue Dt:	03/05/2013	Docket No:	
Violation Occur Dt:	10/14/2011	Section of Act 2:	
Proposed Penalty:	1111	Docket Stat Cd:	
Violator Violation Cnt:	19	Contested Ind:	No
Amount Due:	920	Contested Dt:	
Violator Insp Day Cnt:	19		

Violation Details

Event No:	1120437	Amount Paid:	60
Initial Viol No:		Contractor ID:	
Mine Name:	Rochester Mine	Bill Print Dt:	04/06/2006
Replaced by Ord No:		Cit Ord Safe:	Citation
Mine Type:	Surface	Last Action Cd:	Paid
Likelihood:	Unlikely	Orig Term Due Dt:	02/28/2006
Controller ID:	M04598	Last Action Dt:	05/08/2006
Inj Illness:	LostDays	Orig Term Due Tm:	1600
Controller Name:	Coeur Mining, Inc.	Coal Metal Ind:	M
No Affected:	1	Latest Term Due Dt:	02/28/2006
Inspection Begin Dt:	02/22/2006	Cal Yr:	2006
Negligence:	ModNegligence	Latest Term Due Tm:	1600
Inspection End Dt:	03/09/2006	Cal Qtr:	1
Written Notice:		Termination Dt:	02/28/2006
Violation No:	6385735	Fiscal Yr:	2006
Enforcement Area:		Termination Time:	1430
Violator ID:	L08263	Fiscal Qtr:	2
Special Assess:	No	Termination Type:	Terminated
Violator Name:	Coeur Rochester, Inc.	Sig Sub:	No
Primary or Mill:	Primary	Vacate Dt:	
Violator Type CD:	Operator	Section of Act:	
Right to Conf Dt:		Vacate Time:	
Violation Issue Dt:	02/28/2006	Part Section:	56.4101
Asmt Generated Ind:	No	Assess Case Stat Cd:	Closed
Violation Issue Time:	0945	Section of Act 1:	104(a)
Final Ord Issue Dt:	05/18/2006	Docket No:	

Map Key	Number of Records	Direction	Distance (mi/ft)	Elev/Diff (ft)	Site	DB
Violation Occur Dt:	02/28/2006				Section of Act 2:	
Proposed Penalty:	60				Docket Stat Cd:	
Violator Violation Cnt:	28				Contested Ind:	No
Amount Due:	60				Contested Dt:	
Violator Insp Day Cnt:	37					

Violation Details

Event No:	1120437	Amount Paid:	60
Initial Viol No:		Contractor ID:	
Mine Name:	Rochester Mine	Bill Print Dt:	04/06/2006
Replaced by Ord No:		Cit Ord Safe:	Citation
Mine Type:	Surface	Last Action Cd:	Paid
Likelihood:	Unlikely	Orig Term Due Dt:	02/28/2006
Controller ID:	M04598	Last Action Dt:	05/08/2006
Inj Illness:	Permanent	Orig Term Due Tm:	1200
Controller Name:	Coeur Mining, Inc.	Coal Metal Ind:	M
No Affected:	1	Latest Term Due Dt:	02/28/2006
Inspection Begin Dt:	02/22/2006	Cal Yr:	2006
Negligence:	ModNegligence	Latest Term Due Tm:	1200
Inspection End Dt:	03/09/2006	Cal Qtr:	1
Written Notice:		Termination Dt:	02/28/2006
Violation No:	6385734	Fiscal Yr:	2006
Enforcement Area:		Termination Time:	0940
Violator ID:	L08263	Fiscal Qtr:	2
Special Assess:	No	Termination Type:	Terminated
Violator Name:	Coeur Rochester, Inc.	Sig Sub:	No
Primary or Mill:	Primary	Vacate Dt:	
Violator Type CD:	Operator	Section of Act:	
Right to Conf Dt:		Vacate Time:	
Violation Issue Dt:	02/28/2006	Part Section:	56.12018
Asmt Generated Ind:	No	Assess Case Stat Cd:	Closed
Violation Issue Time:	0925	Section of Act 1:	104(a)
Final Ord Issue Dt:	05/18/2006	Docket No:	
Violation Occur Dt:	02/28/2006	Section of Act 2:	
Proposed Penalty:	60	Docket Stat Cd:	
Violator Violation Cnt:	28	Contested Ind:	No
Amount Due:	60	Contested Dt:	
Violator Insp Day Cnt:	37		

Violation Details

Event No:	1120725	Amount Paid:	
Initial Viol No:		Contractor ID:	
Mine Name:	Rochester Mine	Bill Print Dt:	
Replaced by Ord No:		Cit Ord Safe:	Order
Mine Type:	Surface	Last Action Cd:	
Likelihood:		Orig Term Due Dt:	
Controller ID:	M04598	Last Action Dt:	
Inj Illness:		Orig Term Due Tm:	
Controller Name:	Coeur Mining, Inc.	Coal Metal Ind:	M
No Affected:	0	Latest Term Due Dt:	
Inspection Begin Dt:	04/28/2006	Cal Yr:	2006
Negligence:		Latest Term Due Tm:	
Inspection End Dt:	05/09/2006	Cal Qtr:	2
Written Notice:		Termination Dt:	05/03/2006
Violation No:	6388269	Fiscal Yr:	2006
Enforcement Area:		Termination Time:	1518
Violator ID:	L08263	Fiscal Qtr:	3
Special Assess:	No	Termination Type:	Terminated
Violator Name:	Coeur Rochester, Inc.	Sig Sub:	
Primary or Mill:	Primary	Vacate Dt:	
Violator Type CD:	Operator	Section of Act:	
Right to Conf Dt:		Vacate Time:	
Violation Issue Dt:	04/28/2006	Part Section:	
Asmt Generated Ind:	No	Assess Case Stat Cd:	
Violation Issue Time:	2245	Section of Act 1:	103(k)

Final Ord Issue Dt:		Docket No:	
Violation Occur Dt:	04/28/2006	Section of Act 2:	
Proposed Penalty:		Docket Stat Cd:	
Violator Violation Cnt:		Contested Ind:	No
Amount Due:		Contested Dt:	
Violator Insp Day Cnt:			

Violation Details

Event No:	1077184	Amount Paid:	60
Initial Viol No:		Contractor ID:	
Mine Name:	Rochester Mine	Bill Print Dt:	05/06/2004
Replaced by Ord No:		Cit Ord Safe:	Citation
Mine Type:	Surface	Last Action Cd:	Paid
Likelihood:	Unlikely	Orig Term Due Dt:	
Controller ID:	M04598	Last Action Dt:	07/02/2004
Inj Illness:	LostDays	Orig Term Due Tm:	
Controller Name:	Coeur Mining, Inc.	Coal Metal Ind:	M
No Affected:	1	Latest Term Due Dt:	03/10/2004
Inspection Begin Dt:	03/02/2004	Cal Yr:	2004
Negligence:	ModNegligence	Latest Term Due Tm:	1030
Inspection End Dt:	03/11/2004	Cal Qtr:	1
Written Notice:		Termination Dt:	03/10/2004
Violation No:	6281359	Fiscal Yr:	2004
Enforcement Area:		Termination Time:	1015
Violator ID:	L08263	Fiscal Qtr:	2
Special Assess:	No	Termination Type:	Terminated
Violator Name:	Coeur Rochester, Inc.	Sig Sub:	No
Primary or Mill:	Primary	Vacate Dt:	
Violator Type CD:	Operator	Section of Act:	
Right to Conf Dt:	03/10/2004	Vacate Time:	
Violation Issue Dt:	03/10/2004	Part Section:	56.16005
Asmt Generated Ind:	No	Assess Case Stat Cd:	Closed
Violation Issue Time:	1010	Section of Act 1:	104(a)
Final Ord Issue Dt:	06/20/2004	Docket No:	
Violation Occur Dt:	03/10/2004	Section of Act 2:	
Proposed Penalty:	60	Docket Stat Cd:	
Violator Violation Cnt:	16	Contested Ind:	No
Amount Due:	60	Contested Dt:	
Violator Insp Day Cnt:	27		

Violation Details

Event No:	1120866	Amount Paid:	60
Initial Viol No:		Contractor ID:	
Mine Name:	Rochester Mine	Bill Print Dt:	05/10/2007
Replaced by Ord No:		Cit Ord Safe:	Citation
Mine Type:	Surface	Last Action Cd:	Paid
Likelihood:	Unlikely	Orig Term Due Dt:	03/20/2007
Controller ID:	M04598	Last Action Dt:	08/29/2007
Inj Illness:	Permanent	Orig Term Due Tm:	1400
Controller Name:	Coeur Mining, Inc.	Coal Metal Ind:	M
No Affected:	1	Latest Term Due Dt:	03/20/2007
Inspection Begin Dt:	03/15/2007	Cal Yr:	2007
Negligence:	LowNegligence	Latest Term Due Tm:	1400
Inspection End Dt:	03/28/2007	Cal Qtr:	1
Written Notice:		Termination Dt:	03/20/2007
Violation No:	6394729	Fiscal Yr:	2007
Enforcement Area:		Termination Time:	1030
Violator ID:	L08263	Fiscal Qtr:	2
Special Assess:	No	Termination Type:	Terminated
Violator Name:	Coeur Rochester, Inc.	Sig Sub:	No
Primary or Mill:	Primary	Vacate Dt:	
Violator Type CD:	Operator	Section of Act:	
Right to Conf Dt:		Vacate Time:	
Violation Issue Dt:	03/20/2007	Part Section:	56.14132(a)
Asmt Generated Ind:	No	Assess Case Stat Cd:	Closed

Map Key	Number of Records	Direction	Distance (mi/ft)	Elev/Diff (ft)	Site	DB
Violation Issue Time:	0950				Section of Act 1:	104(a)
Final Ord Issue Dt:	06/24/2007				Docket No:	
Violation Occur Dt:	03/20/2007				Section of Act 2:	
Proposed Penalty:	60				Docket Stat Cd:	
Violator Violation Cnt:	34				Contested Ind:	No
Amount Due:	60				Contested Dt:	
Violator Insp Day Cnt:	30					

Violation Details

Event No:	6593959	Amount Paid:	100
Initial Viol No:		Contractor ID:	
Mine Name:	Rochester Mine	Bill Print Dt:	04/11/2013
Replaced by Ord No:		Cit Ord Safe:	Citation
Mine Type:	Surface	Last Action Cd:	Paid
Likelihood:	Unlikely	Orig Term Due Dt:	01/24/2013
Controller ID:	M04598	Last Action Dt:	05/01/2013
Inj Illness:	Permanent	Orig Term Due Tm:	0920
Controller Name:	Coeur Mining, Inc.	Coal Metal Ind:	M
No Affected:	1	Latest Term Due Dt:	01/24/2013
Inspection Begin Dt:	01/23/2013	Cal Yr:	2013
Negligence:	LowNegligence	Latest Term Due Tm:	0920
Inspection End Dt:	01/23/2013	Cal Qtr:	1
Written Notice:		Termination Dt:	01/29/2013
Violation No:	8696615	Fiscal Yr:	2013
Enforcement Area:		Termination Time:	1221
Violator ID:	L08263	Fiscal Qtr:	2
Special Assess:	Yes	Termination Type:	Terminated
Violator Name:	Coeur Rochester, Inc.	Sig Sub:	No
Primary or Mill:	Primary	Vacate Dt:	
Violator Type CD:	Operator	Section of Act:	
Right to Conf Dt:		Vacate Time:	
Violation Issue Dt:	01/23/2013	Part Section:	56.14105
Asmt Generated Ind:	No	Assess Case Stat Cd:	
Violation Issue Time:	0920	Section of Act 1:	104(a)
Final Ord Issue Dt:	05/18/2013	Docket No:	
Violation Occur Dt:	01/23/2013	Section of Act 2:	
Proposed Penalty:	100	Docket Stat Cd:	
Violator Violation Cnt:	3	Contested Ind:	No
Amount Due:	100	Contested Dt:	
Violator Insp Day Cnt:	42		

Violation Details

Event No:	0618568	Amount Paid:	55
Initial Viol No:		Contractor ID:	
Mine Name:	Rochester Mine	Bill Print Dt:	09/15/2000
Replaced by Ord No:		Cit Ord Safe:	Citation
Mine Type:	Surface	Last Action Cd:	Paid
Likelihood:		Orig Term Due Dt:	
Controller ID:	M04598	Last Action Dt:	10/03/2000
Inj Illness:		Orig Term Due Tm:	
Controller Name:	Coeur Mining, Inc.	Coal Metal Ind:	M
No Affected:	0	Latest Term Due Dt:	03/08/2000
Inspection Begin Dt:	03/07/2000	Cal Yr:	2000
Negligence:		Latest Term Due Tm:	0730
Inspection End Dt:	03/09/2000	Cal Qtr:	1
Written Notice:		Termination Dt:	03/08/2000
Violation No:	7975332	Fiscal Yr:	2000
Enforcement Area:		Termination Time:	0725
Violator ID:	L08263	Fiscal Qtr:	2
Special Assess:	No	Termination Type:	Terminated
Violator Name:	Coeur Rochester, Inc.	Sig Sub:	No
Primary or Mill:	Mill	Vacate Dt:	
Violator Type CD:	Operator	Section of Act:	
Right to Conf Dt:	03/08/2000	Vacate Time:	
Violation Issue Dt:	03/08/2000	Part Section:	56.14115(b)

Map Key	Number of Records	Direction	Distance (mi/ft)	Elev/Diff (ft)	Site	DB
Asmt Generated Ind:	No				Assess Case Stat Cd: Closed	
Violation Issue Time:	0720				Section of Act 1: 104(a)	
Final Ord Issue Dt:	10/03/2000				Docket No:	
Violation Occur Dt:	03/08/2000				Section of Act 2:	
Proposed Penalty:	55				Docket Stat Cd:	
Violator Violation Cnt:	0				Contested Ind: No	
Amount Due:	55				Contested Dt:	
Violator Insp Day Cnt:	0					

Violation Details

Event No:	0622154	Amount Paid:	55
Initial Viol No:		Contractor ID:	
Mine Name:	Rochester Mine	Bill Print Dt:	10/05/2000
Replaced by Ord No:		Cit Ord Safe:	Citation
Mine Type:	Surface	Last Action Cd:	Paid
Likelihood:	Unlikely	Orig Term Due Dt:	
Controller ID:	M04598	Last Action Dt:	10/25/2000
Inj Illness:	LostDays	Orig Term Due Tm:	
Controller Name:	Coeur Mining, Inc.	Coal Metal Ind:	M
No Affected:	1	Latest Term Due Dt:	08/17/2000
Inspection Begin Dt:	08/16/2000	Cal Yr:	2000
Negligence:	ModNegligence	Latest Term Due Tm:	1400
Inspection End Dt:	08/22/2000	Cal Qtr:	3
Written Notice:		Termination Dt:	08/17/2000
Violation No:	7975788	Fiscal Yr:	2000
Enforcement Area:		Termination Time:	1400
Violator ID:	L08263	Fiscal Qtr:	4
Special Assess:	No	Termination Type:	Terminated
Violator Name:	Coeur Rochester, Inc.	Sig Sub:	No
Primary or Mill:	Primary	Vacate Dt:	
Violator Type CD:	Operator	Section of Act:	
Right to Conf Dt:	08/17/2000	Vacate Time:	
Violation Issue Dt:	08/17/2000	Part Section:	56.20011
Asmt Generated Ind:	No	Assess Case Stat Cd:	Closed
Violation Issue Time:	1350	Section of Act 1:	104(a)
Final Ord Issue Dt:	10/25/2000	Docket No:	
Violation Occur Dt:	08/17/2000	Section of Act 2:	
Proposed Penalty:	55	Docket Stat Cd:	
Violator Violation Cnt:	0	Contested Ind:	No
Amount Due:	55	Contested Dt:	
Violator Insp Day Cnt:	0		

Violation Details

Event No:	0619962	Amount Paid:	55
Initial Viol No:		Contractor ID:	
Mine Name:	Rochester Mine	Bill Print Dt:	08/07/2001
Replaced by Ord No:		Cit Ord Safe:	Citation
Mine Type:	Surface	Last Action Cd:	Paid
Likelihood:	Unlikely	Orig Term Due Dt:	
Controller ID:	M04598	Last Action Dt:	08/30/2001
Inj Illness:	LostDays	Orig Term Due Tm:	
Controller Name:	Coeur Mining, Inc.	Coal Metal Ind:	M
No Affected:	1	Latest Term Due Dt:	05/22/2001
Inspection Begin Dt:	05/22/2001	Cal Yr:	2001
Negligence:	LowNegligence	Latest Term Due Tm:	1600
Inspection End Dt:	05/29/2001	Cal Qtr:	2
Written Notice:		Termination Dt:	05/22/2001
Violation No:	6277097	Fiscal Yr:	2001
Enforcement Area:		Termination Time:	1530
Violator ID:	L08263	Fiscal Qtr:	3
Special Assess:	No	Termination Type:	Terminated
Violator Name:	Coeur Rochester, Inc.	Sig Sub:	No
Primary or Mill:	Primary	Vacate Dt:	
Violator Type CD:	Operator	Section of Act:	
Right to Conf Dt:	05/22/2001	Vacate Time:	

Map Key	Number of Records	Direction	Distance (mi/ft)	Elev/Diff (ft)	Site	DB
Violation Issue Dt:	05/22/2001				Part Section:	56.20003(a)
Asmt Generated Ind:	No				Assess Case Stat Cd:	Closed
Violation Issue Time:	1415				Section of Act 1:	104(a)
Final Ord Issue Dt:	08/30/2001				Docket No:	
Violation Occur Dt:	05/22/2001				Section of Act 2:	
Proposed Penalty:	55				Docket Stat Cd:	
Violator Violation Cnt:	0				Contested Ind:	No
Amount Due:	55				Contested Dt:	
Violator Insp Day Cnt:	0					

Violation Details

Event No:	1077244				Amount Paid:	60
Initial Viol No:					Contractor ID:	
Mine Name:	Rochester Mine				Bill Print Dt:	05/12/2005
Replaced by Ord No:					Cit Ord Safe:	Citation
Mine Type:	Surface				Last Action Cd:	Paid
Likelihood:	Unlikely				Orig Term Due Dt:	
Controller ID:	M04598				Last Action Dt:	07/08/2005
Inj Illness:	LostDays				Orig Term Due Tm:	
Controller Name:	Coeur Mining, Inc.				Coal Metal Ind:	M
No Affected:	1				Latest Term Due Dt:	03/15/2005
Inspection Begin Dt:	03/14/2005				Cal Yr:	2005
Negligence:	ModNegligence				Latest Term Due Tm:	1500
Inspection End Dt:	03/15/2005				Cal Qtr:	1
Written Notice:					Termination Dt:	03/15/2005
Violation No:	6372109				Fiscal Yr:	2005
Enforcement Area:					Termination Time:	0800
Violator ID:	L08263				Fiscal Qtr:	2
Special Assess:	No				Termination Type:	Terminated
Violator Name:	Coeur Rochester, Inc.				Sig Sub:	No
Primary or Mill:	Primary				Vacate Dt:	
Violator Type CD:	Operator				Section of Act:	
Right to Conf Dt:	03/15/2005				Vacate Time:	
Violation Issue Dt:	03/15/2005				Part Section:	56.15006
Asmt Generated Ind:	No				Assess Case Stat Cd:	Closed
Violation Issue Time:	0745				Section of Act 1:	104(a)
Final Ord Issue Dt:	06/26/2005				Docket No:	
Violation Occur Dt:	03/15/2005				Section of Act 2:	
Proposed Penalty:	60				Docket Stat Cd:	
Violator Violation Cnt:	30				Contested Ind:	No
Amount Due:	60				Contested Dt:	
Violator Insp Day Cnt:	30					

Violation Details

Event No:	1120437				Amount Paid:	60
Initial Viol No:					Contractor ID:	
Mine Name:	Rochester Mine				Bill Print Dt:	04/06/2006
Replaced by Ord No:					Cit Ord Safe:	Citation
Mine Type:	Surface				Last Action Cd:	Paid
Likelihood:	Unlikely				Orig Term Due Dt:	02/23/2006
Controller ID:	M04598				Last Action Dt:	05/08/2006
Inj Illness:	LostDays				Orig Term Due Tm:	1600
Controller Name:	Coeur Mining, Inc.				Coal Metal Ind:	M
No Affected:	1				Latest Term Due Dt:	02/23/2006
Inspection Begin Dt:	02/22/2006				Cal Yr:	2006
Negligence:	LowNegligence				Latest Term Due Tm:	1600
Inspection End Dt:	03/09/2006				Cal Qtr:	1
Written Notice:					Termination Dt:	02/23/2006
Violation No:	6385732				Fiscal Yr:	2006
Enforcement Area:					Termination Time:	1445
Violator ID:	L08263				Fiscal Qtr:	2
Special Assess:	No				Termination Type:	Terminated
Violator Name:	Coeur Rochester, Inc.				Sig Sub:	No
Primary or Mill:	Primary				Vacate Dt:	
Violator Type CD:	Operator				Section of Act:	

Map Key	Number of Records	Direction	Distance (mi/ft)	Elev/Diff (ft)	Site	DB
Right to Conf Dt:				Vacate Time:		
Violation Issue Dt: 02/23/2006				Part Section: 56.4201(a)(2)		
Asmt Generated Ind: No				Assess Case Stat Cd: Closed		
Violation Issue Time: 1420				Section of Act 1: 104(a)		
Final Ord Issue Dt: 05/18/2006				Docket No:		
Violation Occur Dt: 02/23/2006				Section of Act 2:		
Proposed Penalty: 60				Docket Stat Cd:		
Violator Violation Cnt: 28				Contested Ind: No		
Amount Due: 60				Contested Dt:		
Violator Insp Day Cnt: 37						

Violation Details

Event No:	6594194	Amount Paid:	334
Initial Viol No:		Contractor ID:	
Mine Name:	Rochester Mine	Bill Print Dt:	01/09/2014
Replaced by Ord No:		Cit Ord Safe:	Citation
Mine Type:	Surface	Last Action Cd:	Paid
Likelihood:	Unlikely	Orig Term Due Dt:	12/04/2013
Controller ID:	M04598	Last Action Dt:	01/30/2014
Inj Illness:	LostDays	Orig Term Due Tm:	1700
Controller Name:	Coeur Mining, Inc.	Coal Metal Ind:	M
No Affected:	1	Latest Term Due Dt:	12/04/2013
Inspection Begin Dt:	12/03/2013	Cal Yr:	2013
Negligence:	ModNegligence	Latest Term Due Tm:	1700
Inspection End Dt:	12/11/2013	Cal Qtr:	4
Written Notice:		Termination Dt:	12/04/2013
Violation No:	6389919	Fiscal Yr:	2014
Enforcement Area:		Termination Time:	1240
Violator ID:	L08263	Fiscal Qtr:	1
Special Assess:	No	Termination Type:	Terminated
Violator Name:	Coeur Rochester, Inc.	Sig Sub:	No
Primary or Mill:	Primary	Vacate Dt:	
Violator Type CD:	Operator	Section of Act:	
Right to Conf Dt:		Vacate Time:	
Violation Issue Dt:	12/04/2013	Part Section:	56.14132(a)
Asmt Generated Ind:	No	Assess Case Stat Cd:	
Violation Issue Time:	1030	Section of Act 1:	104(a)
Final Ord Issue Dt:	02/14/2014	Docket No:	
Violation Occur Dt:	12/04/2013	Section of Act 2:	
Proposed Penalty:	334	Docket Stat Cd:	
Violator Violation Cnt:	112	Contested Ind:	No
Amount Due:	334	Contested Dt:	
Violator Insp Day Cnt:	31		

Violation Details

Event No:	6593959	Amount Paid:	150
Initial Viol No:		Contractor ID:	
Mine Name:	Rochester Mine	Bill Print Dt:	04/11/2013
Replaced by Ord No:		Cit Ord Safe:	Citation
Mine Type:	Surface	Last Action Cd:	Paid
Likelihood:	Unlikely	Orig Term Due Dt:	01/24/2013
Controller ID:	M04598	Last Action Dt:	05/01/2013
Inj Illness:	Fatal	Orig Term Due Tm:	0915
Controller Name:	Coeur Mining, Inc.	Coal Metal Ind:	M
No Affected:	1	Latest Term Due Dt:	01/24/2013
Inspection Begin Dt:	01/23/2013	Cal Yr:	2013
Negligence:	ModNegligence	Latest Term Due Tm:	0915
Inspection End Dt:	01/23/2013	Cal Qtr:	1
Written Notice:		Termination Dt:	01/29/2013
Violation No:	8696614	Fiscal Yr:	2013
Enforcement Area:		Termination Time:	1220
Violator ID:	L08263	Fiscal Qtr:	2
Special Assess:	Yes	Termination Type:	Terminated
Violator Name:	Coeur Rochester, Inc.	Sig Sub:	No
Primary or Mill:	Primary	Vacate Dt:	

Map Key	Number of Records	Direction	Distance (mi/ft)	Elev/Diff (ft)	Site	DB
Violator Type CD:	Operator				Section of Act:	
Right to Conf Dt:					Vacate Time:	
Violation Issue Dt:	01/23/2013				Part Section:	56.14100(b)
Asmt Generated Ind:	No				Assess Case Stat Cd:	
Violation Issue Time:	0915				Section of Act 1:	104(a)
Final Ord Issue Dt:	05/18/2013				Docket No:	
Violation Occur Dt:	01/23/2013				Section of Act 2:	
Proposed Penalty:	150				Docket Stat Cd:	
Violator Violation Cnt:	3				Contested Ind:	No
Amount Due:	150				Contested Dt:	
Violator Insp Day Cnt:	42					

Violation Details

Event No:	1159539				Amount Paid:	190
Initial Viol No:					Contractor ID:	LMD
Mine Name:	Rochester Mine				Bill Print Dt:	01/24/2013
Replaced by Ord No:					Cit Ord Safe:	Citation
Mine Type:	Surface				Last Action Cd:	Paid
Likelihood:	Unlikely				Orig Term Due Dt:	12/18/2012
Controller ID:					Last Action Dt:	02/19/2013
Inj Illness:	Fatal				Orig Term Due Tm:	1200
Controller Name:					Coal Metal Ind:	M
No Affected:	1				Latest Term Due Dt:	12/18/2012
Inspection Begin Dt:	12/11/2012				Cal Yr:	2012
Negligence:	ModNegligence				Latest Term Due Tm:	1200
Inspection End Dt:	12/19/2012				Cal Qtr:	4
Written Notice:					Termination Dt:	12/18/2012
Violation No:	8691330				Fiscal Yr:	2013
Enforcement Area:					Termination Time:	1254
Violator ID:	LMD				Fiscal Qtr:	1
Special Assess:	No				Termination Type:	Terminated
Violator Name:	Purcell Tire & Rubber Co.				Sig Sub:	No
Primary or Mill:	Primary				Vacate Dt:	
Violator Type CD:	Contractor				Section of Act:	
Right to Conf Dt:					Vacate Time:	
Violation Issue Dt:	12/18/2012				Part Section:	56.16006
Asmt Generated Ind:	No				Assess Case Stat Cd:	
Violation Issue Time:	0825				Section of Act 1:	104(a)
Final Ord Issue Dt:	03/02/2013				Docket No:	
Violation Occur Dt:	12/18/2012				Section of Act 2:	
Proposed Penalty:	190				Docket Stat Cd:	
Violator Violation Cnt:	8				Contested Ind:	No
Amount Due:	190				Contested Dt:	
Violator Insp Day Cnt:	0					

Violation Details

Event No:	1141894				Amount Paid:	263
Initial Viol No:					Contractor ID:	
Mine Name:	Rochester Mine				Bill Print Dt:	06/07/2012
Replaced by Ord No:					Cit Ord Safe:	Citation
Mine Type:	Surface				Last Action Cd:	Paid
Likelihood:	Reasonably				Orig Term Due Dt:	04/15/2012
Controller ID:	M04598				Last Action Dt:	07/11/2013
Inj Illness:	LostDays				Orig Term Due Tm:	1525
Controller Name:	Coeur Mining, Inc.				Coal Metal Ind:	M
No Affected:	2				Latest Term Due Dt:	04/15/2012
Inspection Begin Dt:	04/09/2012				Cal Yr:	2012
Negligence:	ModNegligence				Latest Term Due Tm:	1525
Inspection End Dt:	06/13/2012				Cal Qtr:	2
Written Notice:					Termination Dt:	04/17/2012
Violation No:	8691810				Fiscal Yr:	2012
Enforcement Area:					Termination Time:	1440
Violator ID:	L08263				Fiscal Qtr:	3
Special Assess:	No				Termination Type:	Terminated
Violator Name:	Coeur Rochester, Inc.				Sig Sub:	Yes

Map Key	Number of Records	Direction	Distance (mi/ft)	Elev/Diff (ft)	Site	DB
Primary or Mill:	Primary				Vacate Dt:	
Violator Type CD:	Operator				Section of Act:	
Right to Conf Dt:					Vacate Time:	
Violation Issue Dt:	04/15/2012				Part Section:	56.9300(b)
Asmt Generated Ind:	No				Assess Case Stat Cd:	
Violation Issue Time:	1420				Section of Act 1:	104(a)
Final Ord Issue Dt:	04/30/2013				Docket No:	
Violation Occur Dt:	04/15/2012				Section of Act 2:	
Proposed Penalty:	263				Docket Stat Cd:	
Violator Violation Cnt:	11				Contested Ind:	No
Amount Due:	263				Contested Dt:	
Violator Insp Day Cnt:	31					

Violation Details

Event No:	6597429				Amount Paid:	3607
Initial Viol No:					Contractor ID:	
Mine Name:	Rochester Mine				Bill Print Dt:	05/08/2014
Replaced by Ord No:					Cit Ord Safe:	Citation
Mine Type:	Surface				Last Action Cd:	Paid
Likelihood:	Unlikely				Orig Term Due Dt:	03/18/2014
Controller ID:	M04598				Last Action Dt:	03/29/2018
Inj Illness:	Fatal				Orig Term Due Tm:	1155
Controller Name:	Coeur Mining, Inc.				Coal Metal Ind:	M
No Affected:	1				Latest Term Due Dt:	03/18/2014
Inspection Begin Dt:	02/26/2014				Cal Yr:	2014
Negligence:	ModNegligence				Latest Term Due Tm:	1155
Inspection End Dt:	03/28/2014				Cal Qtr:	1
Written Notice:					Termination Dt:	03/18/2014
Violation No:	8779576				Fiscal Yr:	2014
Enforcement Area:					Termination Time:	1210
Violator ID:	L08263				Fiscal Qtr:	2
Special Assess:	No				Termination Type:	Terminated
Violator Name:	Coeur Rochester, Inc.				Sig Sub:	No
Primary or Mill:	Primary				Vacate Dt:	
Violator Type CD:	Operator				Section of Act:	
Right to Conf Dt:					Vacate Time:	
Violation Issue Dt:	03/18/2014				Part Section:	56.16005
Asmt Generated Ind:	No				Assess Case Stat Cd:	
Violation Issue Time:	1140				Section of Act 1:	104(a)
Final Ord Issue Dt:	07/30/2015				Docket No:	
Violation Occur Dt:	03/18/2014				Section of Act 2:	
Proposed Penalty:	5080				Docket Stat Cd:	
Violator Violation Cnt:	112				Contested Ind:	No
Amount Due:	3607				Contested Dt:	
Violator Insp Day Cnt:	42					

Violation Details

Event No:	6597429				Amount Paid:	308
Initial Viol No:					Contractor ID:	
Mine Name:	Rochester Mine				Bill Print Dt:	04/10/2014
Replaced by Ord No:					Cit Ord Safe:	Citation
Mine Type:	Surface				Last Action Cd:	Paid
Likelihood:	Unlikely				Orig Term Due Dt:	03/01/2014
Controller ID:	M04598				Last Action Dt:	05/28/2014
Inj Illness:	LostDays				Orig Term Due Tm:	1040
Controller Name:	Coeur Mining, Inc.				Coal Metal Ind:	M
No Affected:	1				Latest Term Due Dt:	03/01/2014
Inspection Begin Dt:	02/26/2014				Cal Yr:	2014
Negligence:	ModNegligence				Latest Term Due Tm:	1040
Inspection End Dt:	03/28/2014				Cal Qtr:	1
Written Notice:					Termination Dt:	03/01/2014
Violation No:	8779565				Fiscal Yr:	2014
Enforcement Area:					Termination Time:	1040
Violator ID:	L08263				Fiscal Qtr:	2
Special Assess:	No				Termination Type:	Terminated

Violator Name:	Coeur Rochester, Inc.	Sig Sub:	No
Primary or Mill:	Primary	Vacate Dt:	
Violator Type CD:	Operator	Section of Act:	
Right to Conf Dt:		Vacate Time:	
Violation Issue Dt:	03/01/2014	Part Section:	56.11001
Asmt Generated Ind:	No	Assess Case Stat Cd:	
Violation Issue Time:	1030	Section of Act 1:	104(a)
Final Ord Issue Dt:	05/14/2014	Docket No:	
Violation Occur Dt:	03/01/2014	Section of Act 2:	
Proposed Penalty:	308	Docket Stat Cd:	
Violator Violation Cnt:	115	Contested Ind:	No
Amount Due:	308	Contested Dt:	
Violator Insp Day Cnt:	42		

Violation Details

Event No:	6594058	Amount Paid:	100
Initial Viol No:		Contractor ID:	A6721
Mine Name:	Rochester Mine	Bill Print Dt:	05/21/2013
Replaced by Ord No:		Cit Ord Safe:	Citation
Mine Type:	Surface	Last Action Cd:	Paid
Likelihood:	Unlikely	Orig Term Due Dt:	04/09/2013
Controller ID:		Last Action Dt:	06/04/2013
Inj Illness:	LostDays	Orig Term Due Tm:	1600
Controller Name:		Coal Metal Ind:	M
No Affected:	1	Latest Term Due Dt:	04/09/2013
Inspection Begin Dt:	04/02/2013	Cal Yr:	2013
Negligence:	ModNegligence	Latest Term Due Tm:	1600
Inspection End Dt:	04/10/2013	Cal Qtr:	2
Written Notice:		Termination Dt:	04/10/2013
Violation No:	8696717	Fiscal Yr:	2013
Enforcement Area:		Termination Time:	0825
Violator ID:	A6721	Fiscal Qtr:	3
Special Assess:	No	Termination Type:	Terminated
Violator Name:	S.T. Services	Sig Sub:	No
Primary or Mill:	Primary	Vacate Dt:	
Violator Type CD:	Contractor	Section of Act:	
Right to Conf Dt:		Vacate Time:	
Violation Issue Dt:	04/09/2013	Part Section:	47.41(a)
Asmt Generated Ind:	No	Assess Case Stat Cd:	
Violation Issue Time:	0841	Section of Act 1:	104(a)
Final Ord Issue Dt:	06/27/2013	Docket No:	
Violation Occur Dt:	04/09/2013	Section of Act 2:	
Proposed Penalty:	100	Docket Stat Cd:	
Violator Violation Cnt:	0	Contested Ind:	No
Amount Due:	100	Contested Dt:	
Violator Insp Day Cnt:	0		

Violation Details

Event No:	1141894	Amount Paid:	138
Initial Viol No:		Contractor ID:	A2719
Mine Name:	Rochester Mine	Bill Print Dt:	07/26/2012
Replaced by Ord No:		Cit Ord Safe:	Citation
Mine Type:	Surface	Last Action Cd:	Paid
Likelihood:	Reasonably	Orig Term Due Dt:	06/01/2012
Controller ID:		Last Action Dt:	12/06/2012
Inj Illness:	LostDays	Orig Term Due Tm:	0955
Controller Name:		Coal Metal Ind:	M
No Affected:	1	Latest Term Due Dt:	06/01/2012
Inspection Begin Dt:	04/09/2012	Cal Yr:	2012
Negligence:	ModNegligence	Latest Term Due Tm:	0955
Inspection End Dt:	06/13/2012	Cal Qtr:	2
Written Notice:		Termination Dt:	06/01/2012
Violation No:	8691822	Fiscal Yr:	2012
Enforcement Area:		Termination Time:	1040
Violator ID:	A2719	Fiscal Qtr:	3

Map Key	Number of Records	Direction	Distance (mi/ft)	Elev/Diff (ft)	Site	DB
Special Assess:	No				Termination Type:	Terminated
Violator Name:	SAS Global Corporation				Sig Sub:	Yes
Primary or Mill:	Primary				Vacate Dt:	
Violator Type CD:	Contractor				Section of Act:	
Right to Conf Dt:					Vacate Time:	
Violation Issue Dt:	06/01/2012				Part Section:	56.20003(a)
Asmt Generated Ind:	No				Assess Case Stat Cd:	
Violation Issue Time:	0855				Section of Act 1:	104(a)
Final Ord Issue Dt:	08/31/2012				Docket No:	
Violation Occur Dt:	06/01/2012				Section of Act 2:	
Proposed Penalty:	138				Docket Stat Cd:	
Violator Violation Cnt:	0				Contested Ind:	No
Amount Due:	138				Contested Dt:	
Violator Insp Day Cnt:	0					

Violation Details

Event No:	1141894	Amount Paid:	3000
Initial Viol No:	8608835	Contractor ID:	
Mine Name:	Rochester Mine	Bill Print Dt:	06/07/2012
Replaced by Ord No:		Cit Ord Safe:	Citation
Mine Type:	Surface	Last Action Cd:	Paid
Likelihood:	Unlikely	Orig Term Due Dt:	
Controller ID:	M04598	Last Action Dt:	08/27/2013
Inj Illness:	Fatal	Orig Term Due Tm:	
Controller Name:	Coeur Mining, Inc.	Coal Metal Ind:	M
No Affected:	1	Latest Term Due Dt:	
Inspection Begin Dt:	04/09/2012	Cal Yr:	2012
Negligence:	HighNegligence	Latest Term Due Tm:	
Inspection End Dt:	06/13/2012	Cal Qtr:	2
Written Notice:		Termination Dt:	04/16/2012
Violation No:	8691800	Fiscal Yr:	2012
Enforcement Area:		Termination Time:	1355
Violator ID:	L08263	Fiscal Qtr:	3
Special Assess:	No	Termination Type:	Terminated
Violator Name:	Coeur Rochester, Inc.	Sig Sub:	No
Primary or Mill:	Primary	Vacate Dt:	
Violator Type CD:	Operator	Section of Act:	
Right to Conf Dt:		Vacate Time:	
Violation Issue Dt:	04/13/2012	Part Section:	56.12018
Asmt Generated Ind:	No	Assess Case Stat Cd:	
Violation Issue Time:	1130	Section of Act 1:	104(a)
Final Ord Issue Dt:	09/09/2013	Docket No:	
Violation Occur Dt:	04/13/2012	Section of Act 2:	
Proposed Penalty:	4000	Docket Stat Cd:	
Violator Violation Cnt:	11	Contested Ind:	No
Amount Due:	3000	Contested Dt:	
Violator Insp Day Cnt:	27		

Violation Details

Event No:	1141885	Amount Paid:	3050
Initial Viol No:		Contractor ID:	
Mine Name:	Rochester Mine	Bill Print Dt:	12/08/2011
Replaced by Ord No:		Cit Ord Safe:	Citation
Mine Type:	Surface	Last Action Cd:	Paid
Likelihood:	Unlikely	Orig Term Due Dt:	10/15/2011
Controller ID:	M04598	Last Action Dt:	04/24/2013
Inj Illness:	Fatal	Orig Term Due Tm:	1330
Controller Name:	Coeur Mining, Inc.	Coal Metal Ind:	M
No Affected:	1	Latest Term Due Dt:	10/15/2011
Inspection Begin Dt:	10/14/2011	Cal Yr:	2011
Negligence:	ModNegligence	Latest Term Due Tm:	1330
Inspection End Dt:	11/16/2011	Cal Qtr:	4
Written Notice:		Termination Dt:	10/15/2011
Violation No:	8608824	Fiscal Yr:	2012
Enforcement Area:		Termination Time:	1325

Map Key	Number of Records	Direction	Distance (mi/ft)	Elev/Diff (ft)	Site	DB
Violator ID:	L08263				Fiscal Qtr: 1	
Special Assess:	No				Termination Type: Terminated	
Violator Name:	Coeur Rochester, Inc.				Sig Sub: No	
Primary or Mill:	Primary				Vacate Dt:	
Violator Type CD:	Operator				Section of Act:	
Right to Conf Dt:					Vacate Time:	
Violation Issue Dt:	10/15/2011				Part Section: 56.12028	
Asmt Generated Ind:	No				Assess Case Stat Cd:	
Violation Issue Time:	1250				Section of Act 1: 104(a)	
Final Ord Issue Dt:	03/05/2013				Docket No:	
Violation Occur Dt:	10/15/2011				Section of Act 2:	
Proposed Penalty:	3689				Docket Stat Cd:	
Violator Violation Cnt:	19				Contested Ind: No	
Amount Due:	3050				Contested Dt:	
Violator Insp Day Cnt:	20					

Violation Details

Event No:	6594194				Amount Paid: 1111	
Initial Viol No:					Contractor ID:	
Mine Name:	Rochester Mine				Bill Print Dt: 01/09/2014	
Replaced by Ord No:					Cit Ord Safe: Citation	
Mine Type:	Surface				Last Action Cd: Paid	
Likelihood:	Unlikely				Orig Term Due Dt: 12/04/2013	
Controller ID:	M04598				Last Action Dt: 01/30/2014	
Inj Illness:	Fatal				Orig Term Due Tm: 0800	
Controller Name:	Coeur Mining, Inc.				Coal Metal Ind: M	
No Affected:	1				Latest Term Due Dt: 12/04/2013	
Inspection Begin Dt:	12/03/2013				Cal Yr: 2013	
Negligence:	ModNegligence				Latest Term Due Tm: 0800	
Inspection End Dt:	12/11/2013				Cal Qtr: 4	
Written Notice:					Termination Dt: 12/03/2013	
Violation No:	8697063				Fiscal Yr: 2014	
Enforcement Area:					Termination Time: 0930	
Violator ID:	L08263				Fiscal Qtr: 1	
Special Assess:	No				Termination Type: Terminated	
Violator Name:	Coeur Rochester, Inc.				Sig Sub: No	
Primary or Mill:	Primary				Vacate Dt:	
Violator Type CD:	Operator				Section of Act:	
Right to Conf Dt:					Vacate Time:	
Violation Issue Dt:	12/03/2013				Part Section: 56.12004	
Asmt Generated Ind:	No				Assess Case Stat Cd:	
Violation Issue Time:	0840				Section of Act 1: 104(a)	
Final Ord Issue Dt:	02/14/2014				Docket No:	
Violation Occur Dt:	12/03/2013				Section of Act 2:	
Proposed Penalty:	1111				Docket Stat Cd:	
Violator Violation Cnt:	112				Contested Ind: No	
Amount Due:	1111				Contested Dt:	
Violator Insp Day Cnt:	29					

Violation Details

Event No:	1125436				Amount Paid: 100	
Initial Viol No:					Contractor ID:	
Mine Name:	Rochester Mine				Bill Print Dt: 01/10/2008	
Replaced by Ord No:					Cit Ord Safe: Citation	
Mine Type:	Surface				Last Action Cd: Paid	
Likelihood:	Unlikely				Orig Term Due Dt: 08/17/2007	
Controller ID:	M04598				Last Action Dt: 02/26/2008	
Inj Illness:	LostDays				Orig Term Due Tm: 1600	
Controller Name:	Coeur Mining, Inc.				Coal Metal Ind: M	
No Affected:	2				Latest Term Due Dt: 10/04/2007	
Inspection Begin Dt:	06/04/2007				Cal Yr: 2007	
Negligence:	ModNegligence				Latest Term Due Tm: 1600	
Inspection End Dt:	06/07/2007				Cal Qtr: 3	
Written Notice:					Termination Dt: 09/21/2007	
Violation No:	6370234				Fiscal Yr: 2007	

Map Key	Number of Records	Direction	Distance (mi/ft)	Elev/Diff (ft)	Site	DB
---------	-------------------	-----------	------------------	----------------	------	----

Enforcement Area:					Termination Time:	0734
Violator ID:	L08263				Fiscal Qtr:	4
Special Assess:	No				Termination Type:	Terminated
Violator Name:	Coeur Rochester, Inc.				Sig Sub:	No
Primary or Mill:	Mill				Vacate Dt:	
Violator Type CD:	Operator				Section of Act:	
Right to Conf Dt:					Vacate Time:	
Violation Issue Dt:	07/17/2007				Part Section:	56.5001(a)/.5005
Asmt Generated Ind:	No				Assess Case Stat Cd:	Closed
Violation Issue Time:	1115				Section of Act 1:	104(a)
Final Ord Issue Dt:	02/24/2008				Docket No:	
Violation Occur Dt:	06/05/2007				Section of Act 2:	
Proposed Penalty:	100				Docket Stat Cd:	
Violator Violation Cnt:	25				Contested Ind:	No
Amount Due:	100				Contested Dt:	
Violator Insp Day Cnt:	32					

Violation Details

Event No:	1141894				Amount Paid:	100
Initial Viol No:					Contractor ID:	
Mine Name:	Rochester Mine				Bill Print Dt:	06/07/2012
Replaced by Ord No:					Cit Ord Safe:	Citation
Mine Type:	Surface				Last Action Cd:	Paid
Likelihood:	Unlikely				Orig Term Due Dt:	04/15/2012
Controller ID:	M04598				Last Action Dt:	07/11/2013
Inj Illness:	LostDays				Orig Term Due Tm:	1600
Controller Name:	Coeur Mining, Inc.				Coal Metal Ind:	M
No Affected:	1				Latest Term Due Dt:	04/15/2012
Inspection Begin Dt:	04/09/2012				Cal Yr:	2012
Negligence:	ModNegligence				Latest Term Due Tm:	1600
Inspection End Dt:	06/13/2012				Cal Qtr:	2
Written Notice:					Termination Dt:	04/15/2012
Violation No:	8691811				Fiscal Yr:	2012
Enforcement Area:					Termination Time:	1530
Violator ID:	L08263				Fiscal Qtr:	3
Special Assess:	No				Termination Type:	Terminated
Violator Name:	Coeur Rochester, Inc.				Sig Sub:	No
Primary or Mill:	Primary				Vacate Dt:	
Violator Type CD:	Operator				Section of Act:	
Right to Conf Dt:					Vacate Time:	
Violation Issue Dt:	04/15/2012				Part Section:	56.4202(b)
Asmt Generated Ind:	No				Assess Case Stat Cd:	
Violation Issue Time:	1440				Section of Act 1:	104(a)
Final Ord Issue Dt:	04/30/2013				Docket No:	
Violation Occur Dt:	04/15/2012				Section of Act 2:	
Proposed Penalty:	100				Docket Stat Cd:	
Violator Violation Cnt:	11				Contested Ind:	No
Amount Due:	100				Contested Dt:	
Violator Insp Day Cnt:	31					

Violation Details

Event No:	1159539				Amount Paid:	138
Initial Viol No:					Contractor ID:	
Mine Name:	Rochester Mine				Bill Print Dt:	03/07/2013
Replaced by Ord No:					Cit Ord Safe:	Citation
Mine Type:	Surface				Last Action Cd:	Paid
Likelihood:	Unlikely				Orig Term Due Dt:	12/12/2012
Controller ID:	M04598				Last Action Dt:	04/03/2013
Inj Illness:	Fatal				Orig Term Due Tm:	1200
Controller Name:	Coeur Mining, Inc.				Coal Metal Ind:	M
No Affected:	1				Latest Term Due Dt:	12/12/2012
Inspection Begin Dt:	12/11/2012				Cal Yr:	2012
Negligence:	ModNegligence				Latest Term Due Tm:	1200
Inspection End Dt:	12/19/2012				Cal Qtr:	4
Written Notice:					Termination Dt:	12/12/2012

Map Key	Number of Records	Direction	Distance (mi/ft)	Elev/Diff (ft)	Site	DB
Violation No:	8691329				Fiscal Yr: 2013	
Enforcement Area:					Termination Time: 0733	
Violator ID:	L08263				Fiscal Qtr: 1	
Special Assess:	Yes				Termination Type: Terminated	
Violator Name:	Coeur Rochester, Inc.				Sig Sub: No	
Primary or Mill:	Primary				Vacate Dt:	
Violator Type CD:	Operator				Section of Act:	
Right to Conf Dt:					Vacate Time:	
Violation Issue Dt:	12/12/2012				Part Section: 56.14101(a)(2)	
Asmt Generated Ind:	No				Assess Case Stat Cd:	
Violation Issue Time:	0726				Section of Act 1: 104(a)	
Final Ord Issue Dt:	04/14/2013				Docket No:	
Violation Occur Dt:	12/12/2012				Section of Act 2:	
Proposed Penalty:	138				Docket Stat Cd:	
Violator Violation Cnt:	3				Contested Ind: No	
Amount Due:	138				Contested Dt:	
Violator Insp Day Cnt:	40					

Violation Details

Event No:	1077214				Amount Paid: 60	
Initial Viol No:					Contractor ID: AT0	
Mine Name:	Rochester Mine				Bill Print Dt: 12/23/2004	
Replaced by Ord No:					Cit Ord Safe: Citation	
Mine Type:	Surface				Last Action Cd: Paid	
Likelihood:	Unlikely				Orig Term Due Dt:	
Controller ID:					Last Action Dt: 02/01/2005	
Inj Illness:	Permanent				Orig Term Due Tm:	
Controller Name:					Coal Metal Ind: M	
No Affected:	1				Latest Term Due Dt: 09/21/2004	
Inspection Begin Dt:	09/14/2004				Cal Yr: 2004	
Negligence:	ModNegligence				Latest Term Due Tm: 0925	
Inspection End Dt:	09/23/2004				Cal Qtr: 3	
Written Notice:					Termination Dt: 09/21/2004	
Violation No:	6372002				Fiscal Yr: 2004	
Enforcement Area:					Termination Time: 0920	
Violator ID:	AT0				Fiscal Qtr: 4	
Special Assess:	No				Termination Type: Terminated	
Violator Name:	N A Degerstrom Inc				Sig Sub: No	
Primary or Mill:	Primary				Vacate Dt:	
Violator Type CD:	Contractor				Section of Act:	
Right to Conf Dt:	09/21/2004				Vacate Time:	
Violation Issue Dt:	09/21/2004				Part Section: 56.4402	
Asmt Generated Ind:	No				Assess Case Stat Cd: Closed	
Violation Issue Time:	0915				Section of Act 1: 104(a)	
Final Ord Issue Dt:	02/06/2005				Docket No:	
Violation Occur Dt:	09/21/2004				Section of Act 2:	
Proposed Penalty:	60				Docket Stat Cd:	
Violator Violation Cnt:	11				Contested Ind: No	
Amount Due:	60				Contested Dt:	
Violator Insp Day Cnt:	0					

Violation Details

Event No:	1141750				Amount Paid: 100	
Initial Viol No:					Contractor ID:	
Mine Name:	Rochester Mine				Bill Print Dt: 09/10/2009	
Replaced by Ord No:					Cit Ord Safe: Citation	
Mine Type:	Surface				Last Action Cd: Paid	
Likelihood:	Unlikely				Orig Term Due Dt: 07/20/2009	
Controller ID:	M04598				Last Action Dt: 10/19/2009	
Inj Illness:	LostDays				Orig Term Due Tm: 1500	
Controller Name:	Coeur Mining, Inc.				Coal Metal Ind: M	
No Affected:	1				Latest Term Due Dt: 07/20/2009	
Inspection Begin Dt:	07/15/2009				Cal Yr: 2009	
Negligence:	ModNegligence				Latest Term Due Tm: 1500	
Inspection End Dt:	07/21/2009				Cal Qtr: 3	

Map Key	Number of Records	Direction	Distance (mi/ft)	Elev/Diff (ft)	Site	DB
---------	-------------------	-----------	------------------	----------------	------	----

Written Notice:					Termination Dt:	07/20/2009
Violation No:	6477356				Fiscal Yr:	2009
Enforcement Area:					Termination Time:	1430
Violator ID:	L08263				Fiscal Qtr:	4
Special Assess:	No				Termination Type:	Terminated
Violator Name:	Coeur Rochester, Inc.				Sig Sub:	No
Primary or Mill:	Primary				Vacate Dt:	
Violator Type CD:	Operator				Section of Act:	
Right to Conf Dt:					Vacate Time:	
Violation Issue Dt:	07/20/2009				Part Section:	56.4201(a)(1)
Asmt Generated Ind:	No				Assess Case Stat Cd:	Closed
Violation Issue Time:	1420				Section of Act 1:	104(a)
Final Ord Issue Dt:	10/18/2009				Docket No:	
Violation Occur Dt:	07/20/2009				Section of Act 2:	
Proposed Penalty:	100				Docket Stat Cd:	
Violator Violation Cnt:	9				Contested Ind:	No
Amount Due:	100				Contested Dt:	
Violator Insp Day Cnt:	12					

Violation Details

Event No:	6597429				Amount Paid:	308
Initial Viol No:					Contractor ID:	
Mine Name:	Rochester Mine				Bill Print Dt:	04/10/2014
Replaced by Ord No:					Cit Ord Safe:	Citation
Mine Type:	Surface				Last Action Cd:	Paid
Likelihood:	Unlikely				Orig Term Due Dt:	03/01/2014
Controller ID:	M04598				Last Action Dt:	05/28/2014
Inj Illness:	LostDays				Orig Term Due Tm:	1005
Controller Name:	Coeur Mining, Inc.				Coal Metal Ind:	M
No Affected:	1				Latest Term Due Dt:	03/01/2014
Inspection Begin Dt:	02/26/2014				Cal Yr:	2014
Negligence:	ModNegligence				Latest Term Due Tm:	1005
Inspection End Dt:	03/28/2014				Cal Qtr:	1
Written Notice:					Termination Dt:	03/01/2014
Violation No:	8779564				Fiscal Yr:	2014
Enforcement Area:					Termination Time:	1005
Violator ID:	L08263				Fiscal Qtr:	2
Special Assess:	No				Termination Type:	Terminated
Violator Name:	Coeur Rochester, Inc.				Sig Sub:	No
Primary or Mill:	Primary				Vacate Dt:	
Violator Type CD:	Operator				Section of Act:	
Right to Conf Dt:					Vacate Time:	
Violation Issue Dt:	03/01/2014				Part Section:	56.14115(b)
Asmt Generated Ind:	No				Assess Case Stat Cd:	
Violation Issue Time:	1000				Section of Act 1:	104(a)
Final Ord Issue Dt:	05/14/2014				Docket No:	
Violation Occur Dt:	03/01/2014				Section of Act 2:	
Proposed Penalty:	308				Docket Stat Cd:	
Violator Violation Cnt:	115				Contested Ind:	No
Amount Due:	308				Contested Dt:	
Violator Insp Day Cnt:	42					

Violation Details

Event No:	1159539				Amount Paid:	100
Initial Viol No:					Contractor ID:	
Mine Name:	Rochester Mine				Bill Print Dt:	02/07/2013
Replaced by Ord No:					Cit Ord Safe:	Citation
Mine Type:	Surface				Last Action Cd:	Paid
Likelihood:	Unlikely				Orig Term Due Dt:	12/12/2012
Controller ID:	M04598				Last Action Dt:	02/27/2013
Inj Illness:	Fatal				Orig Term Due Tm:	0800
Controller Name:	Coeur Mining, Inc.				Coal Metal Ind:	M
No Affected:	1				Latest Term Due Dt:	12/12/2012
Inspection Begin Dt:	12/11/2012				Cal Yr:	2012
Negligence:	LowNegligence				Latest Term Due Tm:	0800

Map Key	Number of Records	Direction	Distance (mi/ft)	Elev/Diff (ft)	Site	DB
Inspection End Dt:	12/19/2012				Cal Qtr:	4
Written Notice:					Termination Dt:	12/11/2012
Violation No:	8691326				Fiscal Yr:	2013
Enforcement Area:					Termination Time:	1500
Violator ID:	L08263				Fiscal Qtr:	1
Special Assess:	No				Termination Type:	Terminated
Violator Name:	Coeur Rochester, Inc.				Sig Sub:	No
Primary or Mill:	Primary				Vacate Dt:	
Violator Type CD:	Operator				Section of Act:	
Right to Conf Dt:					Vacate Time:	
Violation Issue Dt:	12/11/2012				Part Section:	56.13011
Asmt Generated Ind:	No				Assess Case Stat Cd:	
Violation Issue Time:	1405				Section of Act 1:	104(a)
Final Ord Issue Dt:	03/15/2013				Docket No:	
Violation Occur Dt:	12/11/2012				Section of Act 2:	
Proposed Penalty:	100				Docket Stat Cd:	
Violator Violation Cnt:	3				Contested Ind:	No
Amount Due:	100				Contested Dt:	
Violator Insp Day Cnt:	37					

Violation Details

Event No:	1120437	Amount Paid:	350
Initial Viol No:		Contractor ID:	
Mine Name:	Rochester Mine	Bill Print Dt:	04/06/2006
Replaced by Ord No:		Cit Ord Safe:	Citation
Mine Type:	Surface	Last Action Cd:	Paid
Likelihood:	Reasonably	Orig Term Due Dt:	02/23/2006
Controller ID:	M04598	Last Action Dt:	05/08/2006
Inj Illness:	Fatal	Orig Term Due Tm:	1230
Controller Name:	Coeur Mining, Inc.	Coal Metal Ind:	M
No Affected:	1	Latest Term Due Dt:	02/23/2006
Inspection Begin Dt:	02/22/2006	Cal Yr:	2006
Negligence:	ModNegligence	Latest Term Due Tm:	1230
Inspection End Dt:	03/09/2006	Cal Qtr:	1
Written Notice:		Termination Dt:	02/23/2006
Violation No:	6385731	Fiscal Yr:	2006
Enforcement Area:		Termination Time:	1215
Violator ID:	L08263	Fiscal Qtr:	2
Special Assess:	No	Termination Type:	Terminated
Violator Name:	Coeur Rochester, Inc.	Sig Sub:	Yes
Primary or Mill:	Primary	Vacate Dt:	
Violator Type CD:	Operator	Section of Act:	
Right to Conf Dt:		Vacate Time:	
Violation Issue Dt:	02/23/2006	Part Section:	56.14130(g)
Asmt Generated Ind:	No	Assess Case Stat Cd:	Closed
Violation Issue Time:	1208	Section of Act 1:	104(a)
Final Ord Issue Dt:	05/18/2006	Docket No:	
Violation Occur Dt:	02/23/2006	Section of Act 2:	
Proposed Penalty:	350	Docket Stat Cd:	
Violator Violation Cnt:	28	Contested Ind:	No
Amount Due:	350	Contested Dt:	
Violator Insp Day Cnt:	37		

Violation Details

Event No:	1159539	Amount Paid:	138
Initial Viol No:		Contractor ID:	
Mine Name:	Rochester Mine	Bill Print Dt:	02/07/2013
Replaced by Ord No:		Cit Ord Safe:	Citation
Mine Type:	Surface	Last Action Cd:	Paid
Likelihood:	Unlikely	Orig Term Due Dt:	12/12/2012
Controller ID:	M04598	Last Action Dt:	02/27/2013
Inj Illness:	Fatal	Orig Term Due Tm:	0800
Controller Name:	Coeur Mining, Inc.	Coal Metal Ind:	M
No Affected:	1	Latest Term Due Dt:	12/12/2012
Inspection Begin Dt:	12/11/2012	Cal Yr:	2012

Map Key	Number of Records	Direction	Distance (mi/ft)	Elev/Diff (ft)	Site	DB
Negligence:	ModNegligence				Latest Term Due Tm: 0800	
Inspection End Dt:	12/19/2012				Cal Qtr: 4	
Written Notice:					Termination Dt: 12/11/2012	
Violation No:	8691325				Fiscal Yr: 2013	
Enforcement Area:					Termination Time: 1215	
Violator ID:	L08263				Fiscal Qtr: 1	
Special Assess:	No				Termination Type: Terminated	
Violator Name:	Coeur Rochester, Inc.				Sig Sub: No	
Primary or Mill:	Primary				Vacate Dt:	
Violator Type CD:	Operator				Section of Act:	
Right to Conf Dt:					Vacate Time:	
Violation Issue Dt:	12/11/2012				Part Section: 56.12004	
Asmt Generated Ind:	No				Assess Case Stat Cd:	
Violation Issue Time:	1150				Section of Act 1: 104(a)	
Final Ord Issue Dt:	03/15/2013				Docket No:	
Violation Occur Dt:	12/11/2012				Section of Act 2:	
Proposed Penalty:	138				Docket Stat Cd:	
Violator Violation Cnt:	3				Contested Ind: No	
Amount Due:	138				Contested Dt:	
Violator Insp Day Cnt:	37					

Violation Details

Event No:	1151600	Amount Paid:	100
Initial Viol No:		Contractor ID:	
Mine Name:	Rochester Mine	Bill Print Dt:	10/07/2010
Replaced by Ord No:		Cit Ord Safe:	Citation
Mine Type:	Surface	Last Action Cd:	Paid
Likelihood:	Unlikely	Orig Term Due Dt:	08/20/2010
Controller ID:	M04598	Last Action Dt:	11/03/2010
Inj Illness:	Fatal	Orig Term Due Tm:	1200
Controller Name:	Coeur Mining, Inc.	Coal Metal Ind:	M
No Affected:	1	Latest Term Due Dt:	08/20/2010
Inspection Begin Dt:	08/16/2010	Cal Yr:	2010
Negligence:	ModNegligence	Latest Term Due Tm:	1200
Inspection End Dt:	08/18/2010	Cal Qtr:	3
Written Notice:		Termination Dt:	08/30/2010
Violation No:	8558191	Fiscal Yr:	2010
Enforcement Area:		Termination Time:	1550
Violator ID:	L08263	Fiscal Qtr:	4
Special Assess:	No	Termination Type:	Terminated
Violator Name:	Coeur Rochester, Inc.	Sig Sub:	No
Primary or Mill:	Primary	Vacate Dt:	
Violator Type CD:	Operator	Section of Act:	
Right to Conf Dt:		Vacate Time:	
Violation Issue Dt:	08/17/2010	Part Section:	56.12028
Asmt Generated Ind:	No	Assess Case Stat Cd:	Closed
Violation Issue Time:	1330	Section of Act 1:	104(a)
Final Ord Issue Dt:	11/17/2010	Docket No:	
Violation Occur Dt:	08/17/2010	Section of Act 2:	
Proposed Penalty:	100	Docket Stat Cd:	
Violator Violation Cnt:	4	Contested Ind:	No
Amount Due:	100	Contested Dt:	
Violator Insp Day Cnt:	16		

Violation Details

Event No:	1159539	Amount Paid:	100
Initial Viol No:		Contractor ID:	LMD
Mine Name:	Rochester Mine	Bill Print Dt:	01/24/2013
Replaced by Ord No:		Cit Ord Safe:	Citation
Mine Type:	Surface	Last Action Cd:	Paid
Likelihood:	Unlikely	Orig Term Due Dt:	12/18/2012
Controller ID:		Last Action Dt:	02/19/2013
Inj Illness:	LostDays	Orig Term Due Tm:	1200
Controller Name:		Coal Metal Ind:	M
No Affected:	1	Latest Term Due Dt:	12/18/2012

Map Key	Number of Records	Direction	Distance (mi/ft)	Elev/Diff (ft)	Site	DB
Inspection Begin Dt:	12/11/2012				Cal Yr:	2012
Negligence:	ModNegligence				Latest Term Due Tm:	1200
Inspection End Dt:	12/19/2012				Cal Qtr:	4
Written Notice:					Termination Dt:	12/18/2012
Violation No:	8691332				Fiscal Yr:	2013
Enforcement Area:					Termination Time:	1256
Violator ID:	LMD				Fiscal Qtr:	1
Special Assess:	No				Termination Type:	Terminated
Violator Name:	Purcell Tire & Rubber Co.				Sig Sub:	No
Primary or Mill:	Primary				Vacate Dt:	
Violator Type CD:	Contractor				Section of Act:	
Right to Conf Dt:					Vacate Time:	
Violation Issue Dt:	12/18/2012				Part Section:	56.4201(a)(2)
Asmt Generated Ind:	No				Assess Case Stat Cd:	
Violation Issue Time:	0914				Section of Act 1:	104(a)
Final Ord Issue Dt:	03/02/2013				Docket No:	
Violation Occur Dt:	12/18/2012				Section of Act 2:	
Proposed Penalty:	100				Docket Stat Cd:	
Violator Violation Cnt:	8				Contested Ind:	No
Amount Due:	100				Contested Dt:	
Violator Insp Day Cnt:	0					

Violation Details

Event No:	1076779				Amount Paid:	60
Initial Viol No:					Contractor ID:	
Mine Name:	Rochester Mine				Bill Print Dt:	12/12/2003
Replaced by Ord No:					Cit Ord Safe:	Citation
Mine Type:	Surface				Last Action Cd:	Paid
Likelihood:	Unlikely				Orig Term Due Dt:	
Controller ID:	M04598				Last Action Dt:	01/16/2004
Inj Illness:	LostDays				Orig Term Due Tm:	
Controller Name:	Coeur Mining, Inc.				Coal Metal Ind:	M
No Affected:	1				Latest Term Due Dt:	09/18/2003
Inspection Begin Dt:	09/16/2003				Cal Yr:	2003
Negligence:	ModNegligence				Latest Term Due Tm:	0800
Inspection End Dt:	09/18/2003				Cal Qtr:	3
Written Notice:					Termination Dt:	09/17/2003
Violation No:	6280332				Fiscal Yr:	2003
Enforcement Area:					Termination Time:	1545
Violator ID:	L08263				Fiscal Qtr:	4
Special Assess:	No				Termination Type:	Terminated
Violator Name:	Coeur Rochester, Inc.				Sig Sub:	No
Primary or Mill:	Primary				Vacate Dt:	
Violator Type CD:	Operator				Section of Act:	
Right to Conf Dt:	09/17/2003				Vacate Time:	
Violation Issue Dt:	09/17/2003				Part Section:	56.12032
Asmt Generated Ind:	No				Assess Case Stat Cd:	Closed
Violation Issue Time:	1240				Section of Act 1:	104(a)
Final Ord Issue Dt:	02/06/2004				Docket No:	
Violation Occur Dt:	09/17/2003				Section of Act 2:	
Proposed Penalty:	60				Docket Stat Cd:	
Violator Violation Cnt:	9				Contested Ind:	No
Amount Due:	60				Contested Dt:	
Violator Insp Day Cnt:	17					

Violation Details

Event No:	1120437				Amount Paid:	60
Initial Viol No:					Contractor ID:	
Mine Name:	Rochester Mine				Bill Print Dt:	04/06/2006
Replaced by Ord No:					Cit Ord Safe:	Citation
Mine Type:	Surface				Last Action Cd:	Paid
Likelihood:	Unlikely				Orig Term Due Dt:	02/28/2006
Controller ID:	M04598				Last Action Dt:	05/08/2006
Inj Illness:	Fatal				Orig Term Due Tm:	1200
Controller Name:	Coeur Mining, Inc.				Coal Metal Ind:	M

Map Key	Number of Records	Direction	Distance (mi/ft)	Elev/Diff (ft)	Site	DB
No Affected:	1				Latest Term Due Dt:	02/28/2006
Inspection Begin Dt:	02/22/2006				Cal Yr:	2006
Negligence:	ModNegligence				Latest Term Due Tm:	1200
Inspection End Dt:	03/09/2006				Cal Qtr:	1
Written Notice:					Termination Dt:	02/28/2006
Violation No:	6385733				Fiscal Yr:	2006
Enforcement Area:					Termination Time:	0950
Violator ID:	L08263				Fiscal Qtr:	2
Special Assess:	No				Termination Type:	Terminated
Violator Name:	Coeur Rochester, Inc.				Sig Sub:	No
Primary or Mill:	Primary				Vacate Dt:	
Violator Type CD:	Operator				Section of Act:	
Right to Conf Dt:					Vacate Time:	
Violation Issue Dt:	02/28/2006				Part Section:	56.12032
Asmt Generated Ind:	No				Assess Case Stat Cd:	Closed
Violation Issue Time:	0915				Section of Act 1:	104(a)
Final Ord Issue Dt:	05/18/2006				Docket No:	
Violation Occur Dt:	02/28/2006				Section of Act 2:	
Proposed Penalty:	60				Docket Stat Cd:	
Violator Violation Cnt:	28				Contested Ind:	No
Amount Due:	60				Contested Dt:	
Violator Insp Day Cnt:	37					

Violation Details

Event No:	0618568				Amount Paid:	55
Initial Viol No:					Contractor ID:	
Mine Name:	Rochester Mine				Bill Print Dt:	09/15/2000
Replaced by Ord No:					Cit Ord Safe:	Citation
Mine Type:	Surface				Last Action Cd:	Paid
Likelihood:					Orig Term Due Dt:	
Controller ID:	M04598				Last Action Dt:	10/03/2000
Inj Illness:					Orig Term Due Tm:	
Controller Name:	Coeur Mining, Inc.				Coal Metal Ind:	M
No Affected:	0				Latest Term Due Dt:	03/08/2000
Inspection Begin Dt:	03/07/2000				Cal Yr:	2000
Negligence:					Latest Term Due Tm:	0750
Inspection End Dt:	03/09/2000				Cal Qtr:	1
Written Notice:					Termination Dt:	03/08/2000
Violation No:	7975333				Fiscal Yr:	2000
Enforcement Area:					Termination Time:	0745
Violator ID:	L08263				Fiscal Qtr:	2
Special Assess:	No				Termination Type:	Terminated
Violator Name:	Coeur Rochester, Inc.				Sig Sub:	No
Primary or Mill:	Mill				Vacate Dt:	
Violator Type CD:	Operator				Section of Act:	
Right to Conf Dt:	03/08/2000				Vacate Time:	
Violation Issue Dt:	03/08/2000				Part Section:	56.12006
Asmt Generated Ind:	No				Assess Case Stat Cd:	Closed
Violation Issue Time:	0730				Section of Act 1:	104(a)
Final Ord Issue Dt:	10/03/2000				Docket No:	
Violation Occur Dt:	03/08/2000				Section of Act 2:	
Proposed Penalty:	55				Docket Stat Cd:	
Violator Violation Cnt:	0				Contested Ind:	No
Amount Due:	55				Contested Dt:	
Violator Insp Day Cnt:	0					

Violation Details

Event No:	1141894				Amount Paid:	243
Initial Viol No:					Contractor ID:	
Mine Name:	Rochester Mine				Bill Print Dt:	06/07/2012
Replaced by Ord No:					Cit Ord Safe:	Citation
Mine Type:	Surface				Last Action Cd:	Paid
Likelihood:	Reasonably				Orig Term Due Dt:	04/15/2012
Controller ID:	M04598				Last Action Dt:	07/11/2013
Inj Illness:	LostDays				Orig Term Due Tm:	1400

Map Key	Number of Records	Direction	Distance (mi/ft)	Elev/Diff (ft)	Site	DB
Controller Name:	Coeur Mining, Inc.				Coal Metal Ind:	M
No Affected:	1				Latest Term Due Dt:	04/15/2012
Inspection Begin Dt:	04/09/2012				Cal Yr:	2012
Negligence:	ModNegligence				Latest Term Due Tm:	1400
Inspection End Dt:	06/13/2012				Cal Qtr:	2
Written Notice:					Termination Dt:	04/15/2012
Violation No:	8691809				Fiscal Yr:	2012
Enforcement Area:					Termination Time:	1350
Violator ID:	L08263				Fiscal Qtr:	3
Special Assess:	Yes				Termination Type:	Terminated
Violator Name:	Coeur Rochester, Inc.				Sig Sub:	Yes
Primary or Mill:	Primary				Vacate Dt:	
Violator Type CD:	Operator				Section of Act:	
Right to Conf Dt:					Vacate Time:	
Violation Issue Dt:	04/15/2012				Part Section:	56.20011
Asmt Generated Ind:	No				Assess Case Stat Cd:	
Violation Issue Time:	1220				Section of Act 1:	104(a)
Final Ord Issue Dt:	04/30/2013				Docket No:	
Violation Occur Dt:	04/15/2012				Section of Act 2:	
Proposed Penalty:	807				Docket Stat Cd:	
Violator Violation Cnt:	11				Contested Ind:	No
Amount Due:	243				Contested Dt:	
Violator Insp Day Cnt:	31					

Violation Details

Event No:	1141885				Amount Paid:	100
Initial Viol No:					Contractor ID:	
Mine Name:	Rochester Mine				Bill Print Dt:	12/08/2011
Replaced by Ord No:					Cit Ord Safe:	Citation
Mine Type:	Surface				Last Action Cd:	Paid
Likelihood:	Unlikely				Orig Term Due Dt:	10/27/2011
Controller ID:	M04598				Last Action Dt:	04/24/2013
Inj Illness:	LostDays				Orig Term Due Tm:	1500
Controller Name:	Coeur Mining, Inc.				Coal Metal Ind:	M
No Affected:	2				Latest Term Due Dt:	10/27/2011
Inspection Begin Dt:	10/14/2011				Cal Yr:	2011
Negligence:	ModNegligence				Latest Term Due Tm:	1500
Inspection End Dt:	11/16/2011				Cal Qtr:	4
Written Notice:					Termination Dt:	10/27/2011
Violation No:	8608852				Fiscal Yr:	2012
Enforcement Area:					Termination Time:	1310
Violator ID:	L08263				Fiscal Qtr:	1
Special Assess:	No				Termination Type:	Terminated
Violator Name:	Coeur Rochester, Inc.				Sig Sub:	No
Primary or Mill:	Primary				Vacate Dt:	
Violator Type CD:	Operator				Section of Act:	
Right to Conf Dt:					Vacate Time:	
Violation Issue Dt:	10/27/2011				Part Section:	56.4402
Asmt Generated Ind:	No				Assess Case Stat Cd:	
Violation Issue Time:	1305				Section of Act 1:	104(a)
Final Ord Issue Dt:	03/05/2013				Docket No:	
Violation Occur Dt:	10/27/2011				Section of Act 2:	
Proposed Penalty:	100				Docket Stat Cd:	
Violator Violation Cnt:	19				Contested Ind:	No
Amount Due:	100				Contested Dt:	
Violator Insp Day Cnt:	24					

Violation Details

Event No:	6597429				Amount Paid:	4546
Initial Viol No:					Contractor ID:	
Mine Name:	Rochester Mine				Bill Print Dt:	04/10/2014
Replaced by Ord No:					Cit Ord Safe:	Citation
Mine Type:	Surface				Last Action Cd:	Paid
Likelihood:	Reasonably				Orig Term Due Dt:	02/28/2014
Controller ID:	M04598				Last Action Dt:	06/02/2015

Map Key	Number of Records	Direction	Distance (mi/ft)	Elev/Diff (ft)	Site	DB
Inj Illness:	Permanent				Orig Term Due Tm: 1210	
Controller Name:	Coeur Mining, Inc.				Coal Metal Ind: M	
No Affected:	1				Latest Term Due Dt: 03/01/2014	
Inspection Begin Dt:	02/26/2014				Cal Yr: 2014	
Negligence:	HighNegligence				Latest Term Due Tm: 0900	
Inspection End Dt:	03/28/2014				Cal Qtr: 1	
Written Notice:					Termination Dt: 03/01/2014	
Violation No:	8779559				Fiscal Yr: 2014	
Enforcement Area:					Termination Time: 0800	
Violator ID:	L08263				Fiscal Qtr: 2	
Special Assess:	No				Termination Type: Terminated	
Violator Name:	Coeur Rochester, Inc.				Sig Sub: Yes	
Primary or Mill:	Primary				Vacate Dt:	
Violator Type CD:	Operator				Section of Act:	
Right to Conf Dt:					Vacate Time:	
Violation Issue Dt:	02/28/2014				Part Section: 47.42	
Asmt Generated Ind:	No				Assess Case Stat Cd:	
Violation Issue Time:	1155				Section of Act 1: 104(a)	
Final Ord Issue Dt:	06/10/2015				Docket No:	
Violation Occur Dt:	02/28/2014				Section of Act 2:	
Proposed Penalty:	7578				Docket Stat Cd:	
Violator Violation Cnt:	115				Contested Ind: No	
Amount Due:	4546				Contested Dt:	
Violator Insp Day Cnt:	40					

Violation Details

Event No:	6597429	Amount Paid:	1304
Initial Viol No:		Contractor ID:	
Mine Name:	Rochester Mine	Bill Print Dt:	05/08/2014
Replaced by Ord No:		Cit Ord Safe:	Citation
Mine Type:	Surface	Last Action Cd:	Paid
Likelihood:	Unlikely	Orig Term Due Dt:	03/27/2014
Controller ID:	M04598	Last Action Dt:	06/17/2014
Inj Illness:	Permanent	Orig Term Due Tm:	1700
Controller Name:	Coeur Mining, Inc.	Coal Metal Ind:	M
No Affected:	1	Latest Term Due Dt:	03/27/2014
Inspection Begin Dt:	02/26/2014	Cal Yr:	2014
Negligence:	ModNegligence	Latest Term Due Tm:	1700
Inspection End Dt:	03/28/2014	Cal Qtr:	1
Written Notice:		Termination Dt:	03/28/2014
Violation No:	8779577	Fiscal Yr:	2014
Enforcement Area:		Termination Time:	0750
Violator ID:	L08263	Fiscal Qtr:	2
Special Assess:	No	Termination Type:	Terminated
Violator Name:	Coeur Rochester, Inc.	Sig Sub:	No
Primary or Mill:	Primary	Vacate Dt:	
Violator Type CD:	Operator	Section of Act:	
Right to Conf Dt:		Vacate Time:	
Violation Issue Dt:	03/27/2014	Part Section:	56.14107(a)
Asmt Generated Ind:	No	Assess Case Stat Cd:	
Violation Issue Time:	0815	Section of Act 1:	104(a)
Final Ord Issue Dt:	06/23/2014	Docket No:	
Violation Occur Dt:	03/27/2014	Section of Act 2:	
Proposed Penalty:	1304	Docket Stat Cd:	
Violator Violation Cnt:	112	Contested Ind:	No
Amount Due:	1304	Contested Dt:	
Violator Insp Day Cnt:	40		

Violation Details

Event No:	6597429	Amount Paid:	460
Initial Viol No:		Contractor ID:	
Mine Name:	Rochester Mine	Bill Print Dt:	04/10/2014
Replaced by Ord No:		Cit Ord Safe:	Citation
Mine Type:	Surface	Last Action Cd:	Paid
Likelihood:	Unlikely	Orig Term Due Dt:	02/28/2014

<i>Controller ID:</i>	M04598				<i>Last Action Dt:</i>	05/28/2014
<i>Inj Illness:</i>	Permanent				<i>Orig Term Due Tm:</i>	1450
<i>Controller Name:</i>	Coeur Mining, Inc.				<i>Coal Metal Ind:</i>	M
<i>No Affected:</i>	1				<i>Latest Term Due Dt:</i>	02/28/2014
<i>Inspection Begin Dt:</i>	02/26/2014				<i>Cal Yr:</i>	2014
<i>Negligence:</i>	ModNegligence				<i>Latest Term Due Tm:</i>	1450
<i>Inspection End Dt:</i>	03/28/2014				<i>Cal Qtr:</i>	1
<i>Written Notice:</i>					<i>Termination Dt:</i>	02/28/2014
<i>Violation No:</i>	8779561				<i>Fiscal Yr:</i>	2014
<i>Enforcement Area:</i>					<i>Termination Time:</i>	1450
<i>Violator ID:</i>	L08263				<i>Fiscal Qtr:</i>	2
<i>Special Assess:</i>	No				<i>Termination Type:</i>	Terminated
<i>Violator Name:</i>	Coeur Rochester, Inc.				<i>Sig Sub:</i>	No
<i>Primary or Mill:</i>	Primary				<i>Vacate Dt:</i>	
<i>Violator Type CD:</i>	Operator				<i>Section of Act:</i>	
<i>Right to Conf Dt:</i>					<i>Vacate Time:</i>	
<i>Violation Issue Dt:</i>	02/28/2014				<i>Part Section:</i>	47.42(a)
<i>Asmt Generated Ind:</i>	No				<i>Assess Case Stat Cd:</i>	
<i>Violation Issue Time:</i>	1300				<i>Section of Act 1:</i>	104(a)
<i>Final Ord Issue Dt:</i>	05/14/2014				<i>Docket No:</i>	
<i>Violation Occur Dt:</i>	02/28/2014				<i>Section of Act 2:</i>	
<i>Proposed Penalty:</i>	460				<i>Docket Stat Cd:</i>	
<i>Violator Violation Cnt:</i>	115				<i>Contested Ind:</i>	No
<i>Amount Due:</i>	460				<i>Contested Dt:</i>	
<i>Violator Insp Day Cnt:</i>	40					

Violation Details

<i>Event No:</i>	1077214				<i>Amount Paid:</i>	203
<i>Initial Viol No:</i>					<i>Contractor ID:</i>	K056
<i>Mine Name:</i>	Rochester Mine				<i>Bill Print Dt:</i>	11/24/2004
<i>Replaced by Ord No:</i>					<i>Cit Ord Safe:</i>	Citation
<i>Mine Type:</i>	Surface				<i>Last Action Cd:</i>	Paid
<i>Likelihood:</i>	Highly				<i>Orig Term Due Dt:</i>	
<i>Controller ID:</i>					<i>Last Action Dt:</i>	02/02/2005
<i>Inj Illness:</i>	Fatal				<i>Orig Term Due Tm:</i>	
<i>Controller Name:</i>					<i>Coal Metal Ind:</i>	M
<i>No Affected:</i>	1				<i>Latest Term Due Dt:</i>	09/21/2004
<i>Inspection Begin Dt:</i>	09/14/2004				<i>Cal Yr:</i>	2004
<i>Negligence:</i>	HighNegligence				<i>Latest Term Due Tm:</i>	1132
<i>Inspection End Dt:</i>	09/23/2004				<i>Cal Qtr:</i>	3
<i>Written Notice:</i>					<i>Termination Dt:</i>	09/21/2004
<i>Violation No:</i>	6372005				<i>Fiscal Yr:</i>	2004
<i>Enforcement Area:</i>					<i>Termination Time:</i>	1131
<i>Violator ID:</i>	K056				<i>Fiscal Qtr:</i>	4
<i>Special Assess:</i>	No				<i>Termination Type:</i>	Terminated
<i>Violator Name:</i>	Texas Enviromental Plastics				<i>Sig Sub:</i>	Yes
<i>Primary or Mill:</i>	Primary				<i>Vacate Dt:</i>	
<i>Violator Type CD:</i>	Contractor				<i>Section of Act:</i>	
<i>Right to Conf Dt:</i>	09/21/2004				<i>Vacate Time:</i>	
<i>Violation Issue Dt:</i>	09/21/2004				<i>Part Section:</i>	56.4402
<i>Asmt Generated Ind:</i>	No				<i>Assess Case Stat Cd:</i>	Closed
<i>Violation Issue Time:</i>	1130				<i>Section of Act 1:</i>	104(a)
<i>Final Ord Issue Dt:</i>	01/07/2005				<i>Docket No:</i>	
<i>Violation Occur Dt:</i>	09/21/2004				<i>Section of Act 2:</i>	
<i>Proposed Penalty:</i>	203				<i>Docket Stat Cd:</i>	
<i>Violator Violation Cnt:</i>	0				<i>Contested Ind:</i>	No
<i>Amount Due:</i>	203				<i>Contested Dt:</i>	
<i>Violator Insp Day Cnt:</i>	0					

Violation Details

<i>Event No:</i>	1077635				<i>Amount Paid:</i>	60
<i>Initial Viol No:</i>					<i>Contractor ID:</i>	
<i>Mine Name:</i>	Rochester Mine				<i>Bill Print Dt:</i>	07/07/2005
<i>Replaced by Ord No:</i>					<i>Cit Ord Safe:</i>	Citation
<i>Mine Type:</i>	Surface				<i>Last Action Cd:</i>	Paid

Map Key	Number of Records	Direction	Distance (mi/ft)	Elev/Diff (ft)	Site	DB
Likelihood:	Unlikely				Orig Term Due Dt:	05/13/2005
Controller ID:	M04598				Last Action Dt:	04/12/2006
Inj Illness:	NoLostDays				Orig Term Due Tm:	1300
Controller Name:	Coeur Mining, Inc.				Coal Metal Ind:	M
No Affected:	1				Latest Term Due Dt:	05/13/2005
Inspection Begin Dt:	05/13/2005				Cal Yr:	2005
Negligence:	ModNegligence				Latest Term Due Tm:	1300
Inspection End Dt:	05/13/2005				Cal Qtr:	2
Written Notice:					Termination Dt:	05/13/2005
Violation No:	6377242				Fiscal Yr:	2005
Enforcement Area:					Termination Time:	1210
Violator ID:	L08263				Fiscal Qtr:	3
Special Assess:	No				Termination Type:	Terminated
Violator Name:	Coeur Rochester, Inc.				Sig Sub:	No
Primary or Mill:	Primary				Vacate Dt:	
Violator Type CD:	Operator				Section of Act:	
Right to Conf Dt:					Vacate Time:	
Violation Issue Dt:	05/13/2005				Part Section:	50.10
Asmt Generated Ind:	No				Assess Case Stat Cd:	Closed
Violation Issue Time:	1200				Section of Act 1:	104(a)
Final Ord Issue Dt:	08/14/2005				Docket No:	
Violation Occur Dt:	05/13/2005				Section of Act 2:	
Proposed Penalty:	60				Docket Stat Cd:	
Violator Violation Cnt:	33				Contested Ind:	No
Amount Due:	60				Contested Dt:	
Violator Insp Day Cnt:	38					

Violation Details

Event No:	1077244				Amount Paid:	60
Initial Viol No:					Contractor ID:	
Mine Name:	Rochester Mine				Bill Print Dt:	06/08/2006
Replaced by Ord No:					Cit Ord Safe:	Citation
Mine Type:	Surface				Last Action Cd:	Paid
Likelihood:	Unlikely				Orig Term Due Dt:	05/11/2005
Controller ID:	M04598				Last Action Dt:	08/03/2006
Inj Illness:	Permanent				Orig Term Due Tm:	0800
Controller Name:	Coeur Mining, Inc.				Coal Metal Ind:	M
No Affected:	1				Latest Term Due Dt:	05/05/2006
Inspection Begin Dt:	03/14/2005				Cal Yr:	2005
Negligence:	ModNegligence				Latest Term Due Tm:	0800
Inspection End Dt:	03/15/2005				Cal Qtr:	1
Written Notice:					Termination Dt:	04/21/2006
Violation No:	6372159				Fiscal Yr:	2005
Enforcement Area:					Termination Time:	1311
Violator ID:	L08263				Fiscal Qtr:	2
Special Assess:	No				Termination Type:	Terminated
Violator Name:	Coeur Rochester, Inc.				Sig Sub:	No
Primary or Mill:	Primary				Vacate Dt:	
Violator Type CD:	Operator				Section of Act:	
Right to Conf Dt:					Vacate Time:	
Violation Issue Dt:	03/15/2005				Part Section:	56.5001(a/5)
Asmt Generated Ind:	No				Assess Case Stat Cd:	Closed
Violation Issue Time:	1451				Section of Act 1:	104(a)
Final Ord Issue Dt:	07/20/2006				Docket No:	
Violation Occur Dt:	03/15/2005				Section of Act 2:	
Proposed Penalty:	60				Docket Stat Cd:	
Violator Violation Cnt:	30				Contested Ind:	No
Amount Due:	60				Contested Dt:	
Violator Insp Day Cnt:	30					

Violation Details

Event No:	1075891				Amount Paid:	55
Initial Viol No:					Contractor ID:	
Mine Name:	Rochester Mine				Bill Print Dt:	08/16/2002
Replaced by Ord No:					Cit Ord Safe:	Citation

Map Key	Number of Records	Direction	Distance (mi/ft)	Elev/Diff (ft)	Site	DB
Mine Type:	Surface				Last Action Cd: Paid	
Likelihood:	Unlikely				Orig Term Due Dt:	
Controller ID:	M04598				Last Action Dt: 09/13/2002	
Inj Illness:	LostDays				Orig Term Due Tm:	
Controller Name:	Coeur Mining, Inc.				Coal Metal Ind: M	
No Affected:	1				Latest Term Due Dt: 07/12/2002	
Inspection Begin Dt:	07/08/2002				Cal Yr: 2002	
Negligence:	ModNegligence				Latest Term Due Tm: 1600	
Inspection End Dt:	07/11/2002				Cal Qtr: 3	
Written Notice:					Termination Dt: 07/11/2002	
Violation No:	6278609				Fiscal Yr: 2002	
Enforcement Area:					Termination Time: 1445	
Violator ID:	L08263				Fiscal Qtr: 4	
Special Assess:	No				Termination Type: Terminated	
Violator Name:	Coeur Rochester, Inc.				Sig Sub: No	
Primary or Mill:	Primary				Vacate Dt:	
Violator Type CD:	Operator				Section of Act:	
Right to Conf Dt:	07/10/2002				Vacate Time:	
Violation Issue Dt:	07/10/2002				Part Section: 56.14100(b)	
Asmt Generated Ind:	No				Assess Case Stat Cd: Closed	
Violation Issue Time:	1620				Section of Act 1: 104(a)	
Final Ord Issue Dt:	09/13/2002				Docket No:	
Violation Occur Dt:	07/10/2002				Section of Act 2:	
Proposed Penalty:	55				Docket Stat Cd:	
Violator Violation Cnt:	0				Contested Ind: No	
Amount Due:	55				Contested Dt:	
Violator Insp Day Cnt:	0					

Violation Details

Event No:	1141894				Amount Paid: 460	
Initial Viol No:					Contractor ID: IR4	
Mine Name:	Rochester Mine				Bill Print Dt: 07/24/2012	
Replaced by Ord No:					Cit Ord Safe: Citation	
Mine Type:	Surface				Last Action Cd: Paid	
Likelihood:	Reasonably				Orig Term Due Dt: 06/10/2012	
Controller ID:					Last Action Dt: 08/26/2012	
Inj Illness:	Fatal				Orig Term Due Tm: 1225	
Controller Name:					Coal Metal Ind: M	
No Affected:	1				Latest Term Due Dt: 06/13/2012	
Inspection Begin Dt:	04/09/2012				Cal Yr: 2012	
Negligence:	ModNegligence				Latest Term Due Tm: 1600	
Inspection End Dt:	06/13/2012				Cal Qtr: 2	
Written Notice:					Termination Dt: 06/12/2012	
Violation No:	8691831				Fiscal Yr: 2012	
Enforcement Area:					Termination Time: 0845	
Violator ID:	IR4				Fiscal Qtr: 3	
Special Assess:	No				Termination Type: Terminated	
Violator Name:	O'Keefe Drilling Co Inc				Sig Sub: Yes	
Primary or Mill:	Primary				Vacate Dt:	
Violator Type CD:	Contractor				Section of Act:	
Right to Conf Dt:					Vacate Time:	
Violation Issue Dt:	06/10/2012				Part Section: 56.14100(c)	
Asmt Generated Ind:	No				Assess Case Stat Cd:	
Violation Issue Time:	1140				Section of Act 1: 104(a)	
Final Ord Issue Dt:	08/29/2012				Docket No:	
Violation Occur Dt:	06/10/2012				Section of Act 2:	
Proposed Penalty:	460				Docket Stat Cd:	
Violator Violation Cnt:	0				Contested Ind: No	
Amount Due:	460				Contested Dt:	
Violator Insp Day Cnt:	0					

Violation Details

Event No:	6597429				Amount Paid: 585	
Initial Viol No:					Contractor ID: NFU	
Mine Name:	Rochester Mine				Bill Print Dt: 04/22/2014	

Map Key	Number of Records	Direction	Distance (mi/ft)	Elev/Diff (ft)	Site	DB
Replaced by Ord No:					Cit Ord Safe:	Citation
Mine Type:	Surface				Last Action Cd:	Paid
Likelihood:	Unlikely				Orig Term Due Dt:	03/18/2014
Controller ID:					Last Action Dt:	05/28/2014
Inj Illness:	LostDays				Orig Term Due Tm:	1015
Controller Name:					Coal Metal Ind:	M
No Affected:	1				Latest Term Due Dt:	03/18/2014
Inspection Begin Dt:	02/26/2014				Cal Yr:	2014
Negligence:	HighNegligence				Latest Term Due Tm:	1015
Inspection End Dt:	03/28/2014				Cal Qtr:	1
Written Notice:					Termination Dt:	03/18/2014
Violation No:	8779575				Fiscal Yr:	2014
Enforcement Area:					Termination Time:	1015
Violator ID:	NFU				Fiscal Qtr:	2
Special Assess:	No				Termination Type:	Terminated
Violator Name:	Wesco				Sig Sub:	No
Primary or Mill:	Primary				Vacate Dt:	
Violator Type CD:	Contractor				Section of Act:	
Right to Conf Dt:					Vacate Time:	
Violation Issue Dt:	03/18/2014				Part Section:	56.20003(a)
Asmt Generated Ind:	No				Assess Case Stat Cd:	
Violation Issue Time:	0910				Section of Act 1:	104(a)
Final Ord Issue Dt:	05/25/2014				Docket No:	
Violation Occur Dt:	03/18/2014				Section of Act 2:	
Proposed Penalty:	585				Docket Stat Cd:	
Violator Violation Cnt:	18				Contested Ind:	No
Amount Due:	585				Contested Dt:	
Violator Insp Day Cnt:	0					

Violation Details

Event No:	6594058				Amount Paid:	100
Initial Viol No:					Contractor ID:	A7118
Mine Name:	Rochester Mine				Bill Print Dt:	05/22/2013
Replaced by Ord No:					Cit Ord Safe:	Citation
Mine Type:	Surface				Last Action Cd:	Paid
Likelihood:	Unlikely				Orig Term Due Dt:	04/03/2013
Controller ID:					Last Action Dt:	09/05/2013
Inj Illness:	LostDays				Orig Term Due Tm:	1400
Controller Name:					Coal Metal Ind:	M
No Affected:	1				Latest Term Due Dt:	04/03/2013
Inspection Begin Dt:	04/02/2013				Cal Yr:	2013
Negligence:	ModNegligence				Latest Term Due Tm:	1400
Inspection End Dt:	04/10/2013				Cal Qtr:	2
Written Notice:					Termination Dt:	04/03/2013
Violation No:	8696715				Fiscal Yr:	2013
Enforcement Area:					Termination Time:	1236
Violator ID:	A7118				Fiscal Qtr:	3
Special Assess:	No				Termination Type:	Terminated
Violator Name:	Peek Brothers Construction				Sig Sub:	No
Primary or Mill:	Primary				Vacate Dt:	
Violator Type CD:	Contractor				Section of Act:	
Right to Conf Dt:					Vacate Time:	
Violation Issue Dt:	04/03/2013				Part Section:	56.4101
Asmt Generated Ind:	No				Assess Case Stat Cd:	
Violation Issue Time:	1005				Section of Act 1:	104(a)
Final Ord Issue Dt:	06/29/2013				Docket No:	
Violation Occur Dt:	04/03/2013				Section of Act 2:	
Proposed Penalty:	100				Docket Stat Cd:	
Violator Violation Cnt:	0				Contested Ind:	No
Amount Due:	100				Contested Dt:	
Violator Insp Day Cnt:	0					

Violation Details

Event No:	1141885				Amount Paid:	410
Initial Viol No:					Contractor ID:	

<i>Map Key</i>	<i>Number of Records</i>	<i>Direction</i>	<i>Distance (mi/ft)</i>	<i>Elev/Diff (ft)</i>	<i>Site</i>	<i>DB</i>
Mine Name:	Rochester Mine				Bill Print Dt: 12/08/2011	
Replaced by Ord No:					Cit Ord Safe: Citation	
Mine Type:	Surface				Last Action Cd: Paid	
Likelihood:	Unlikely				Orig Term Due Dt: 10/14/2011	
Controller ID:	M04598				Last Action Dt: 04/24/2013	
Inj Illness:	Fatal				Orig Term Due Tm: 1410	
Controller Name:	Coeur Mining, Inc.				Coal Metal Ind: M	
No Affected:	1				Latest Term Due Dt: 10/17/2011	
Inspection Begin Dt:	10/14/2011				Cal Yr: 2011	
Negligence:	LowNegligence				Latest Term Due Tm: 1600	
Inspection End Dt:	11/16/2011				Cal Qtr: 4	
Written Notice:					Termination Dt: 10/15/2011	
Violation No:	8608820				Fiscal Yr: 2012	
Enforcement Area:					Termination Time: 1115	
Violator ID:	L08263				Fiscal Qtr: 1	
Special Assess:	No				Termination Type: Terminated	
Violator Name:	Coeur Rochester, Inc.				Sig Sub: No	
Primary or Mill:	Primary				Vacate Dt:	
Violator Type CD:	Operator				Section of Act:	
Right to Conf Dt:					Vacate Time:	
Violation Issue Dt:	10/14/2011				Part Section: 56.12030	
Asmt Generated Ind:	No				Assess Case Stat Cd:	
Violation Issue Time:	1400				Section of Act 1: 104(a)	
Final Ord Issue Dt:	03/05/2013				Docket No:	
Violation Occur Dt:	10/14/2011				Section of Act 2:	
Proposed Penalty:	499				Docket Stat Cd:	
Violator Violation Cnt:	19				Contested Ind: No	
Amount Due:	410				Contested Dt:	
Violator Insp Day Cnt:	19					

Violation Details

Event No:	1141885	Amount Paid:	2600
Initial Viol No:		Contractor ID:	
Mine Name:	Rochester Mine	Bill Print Dt:	12/08/2011
Replaced by Ord No:		Cit Ord Safe:	Citation
Mine Type:	Surface	Last Action Cd:	Paid
Likelihood:	Unlikely	Orig Term Due Dt:	10/18/2011
Controller ID:	M04598	Last Action Dt:	04/24/2013
Inj Illness:	Fatal	Orig Term Due Tm:	1400
Controller Name:	Coeur Mining, Inc.	Coal Metal Ind:	M
No Affected:	1	Latest Term Due Dt:	10/20/2011
Inspection Begin Dt:	10/14/2011	Cal Yr:	2011
Negligence:	ModNegligence	Latest Term Due Tm:	1600
Inspection End Dt:	11/16/2011	Cal Qtr:	4
Written Notice:		Termination Dt:	10/19/2011
Violation No:	8608846	Fiscal Yr:	2012
Enforcement Area:		Termination Time:	1320
Violator ID:	L08263	Fiscal Qtr:	1
Special Assess:	No	Termination Type:	Terminated
Violator Name:	Coeur Rochester, Inc.	Sig Sub:	No
Primary or Mill:	Primary	Vacate Dt:	
Violator Type CD:	Operator	Section of Act:	
Right to Conf Dt:		Vacate Time:	
Violation Issue Dt:	10/18/2011	Part Section:	56.12018
Asmt Generated Ind:	No	Assess Case Stat Cd:	
Violation Issue Time:	1310	Section of Act 1:	104(a)
Final Ord Issue Dt:	03/05/2013	Docket No:	
Violation Occur Dt:	10/18/2011	Section of Act 2:	
Proposed Penalty:	3143	Docket Stat Cd:	
Violator Violation Cnt:	19	Contested Ind:	No
Amount Due:	2600	Contested Dt:	
Violator Insp Day Cnt:	22		

Violation Details

Event No:	1159256	Amount Paid:	100
------------------	---------	---------------------	-----

Map Key	Number of Records	Direction	Distance (mi/ft)	Elev/Diff (ft)	Site	DB
Initial Viol No:					Contractor ID:	MJU
Mine Name:	Rochester Mine				Bill Print Dt:	07/21/2011
Replaced by Ord No:					Cit Ord Safe:	Citation
Mine Type:	Surface				Last Action Cd:	Paid
Likelihood:	Unlikely				Orig Term Due Dt:	05/25/2011
Controller ID:					Last Action Dt:	08/17/2011
Inj Illness:	LostDays				Orig Term Due Tm:	0800
Controller Name:					Coal Metal Ind:	M
No Affected:	1				Latest Term Due Dt:	05/25/2011
Inspection Begin Dt:	05/24/2011				Cal Yr:	2011
Negligence:	ModNegligence				Latest Term Due Tm:	0800
Inspection End Dt:	06/07/2011				Cal Qtr:	2
Written Notice:					Termination Dt:	05/24/2011
Violation No:	8605070				Fiscal Yr:	2011
Enforcement Area:					Termination Time:	1600
Violator ID:	MJU				Fiscal Qtr:	3
Special Assess:	No				Termination Type:	Terminated
Violator Name:	George Delong Construction Inc				Sig Sub:	No
Primary or Mill:	Primary				Vacate Dt:	
Violator Type CD:	Contractor				Section of Act:	
Right to Conf Dt:					Vacate Time:	
Violation Issue Dt:	05/24/2011				Part Section:	56.14100(b)
Asmt Generated Ind:	No				Assess Case Stat Cd:	
Violation Issue Time:	1010				Section of Act 1:	104(a)
Final Ord Issue Dt:	08/27/2011				Docket No:	
Violation Occur Dt:	05/24/2011				Section of Act 2:	
Proposed Penalty:	100				Docket Stat Cd:	
Violator Violation Cnt:	0				Contested Ind:	No
Amount Due:	100				Contested Dt:	
Violator Insp Day Cnt:	0					

Violation Details

Event No:	1141982				Amount Paid:	127
Initial Viol No:					Contractor ID:	
Mine Name:	Rochester Mine				Bill Print Dt:	05/06/2010
Replaced by Ord No:					Cit Ord Safe:	Citation
Mine Type:	Surface				Last Action Cd:	Paid
Likelihood:	Unlikely				Orig Term Due Dt:	03/25/2010
Controller ID:	M04598				Last Action Dt:	08/24/2011
Inj Illness:	Permanent				Orig Term Due Tm:	1600
Controller Name:	Coeur Mining, Inc.				Coal Metal Ind:	M
No Affected:	1				Latest Term Due Dt:	03/25/2010
Inspection Begin Dt:	03/16/2010				Cal Yr:	2010
Negligence:	HighNegligence				Latest Term Due Tm:	1600
Inspection End Dt:	03/25/2010				Cal Qtr:	1
Written Notice:					Termination Dt:	03/25/2010
Violation No:	6482809				Fiscal Yr:	2010
Enforcement Area:					Termination Time:	1010
Violator ID:	L08263				Fiscal Qtr:	2
Special Assess:	No				Termination Type:	Terminated
Violator Name:	Coeur Rochester, Inc.				Sig Sub:	No
Primary or Mill:	Primary				Vacate Dt:	
Violator Type CD:	Operator				Section of Act:	
Right to Conf Dt:					Vacate Time:	
Violation Issue Dt:	03/25/2010				Part Section:	56.4101
Asmt Generated Ind:	No				Assess Case Stat Cd:	Closed
Violation Issue Time:	0840				Section of Act 1:	104(a)
Final Ord Issue Dt:	08/05/2011				Docket No:	WEST 2010-1343M
Violation Occur Dt:	03/25/2010				Section of Act 2:	
Proposed Penalty:	127				Docket Stat Cd:	Accepted
Violator Violation Cnt:	8				Contested Ind:	Yes
Amount Due:	127				Contested Dt:	06/08/2010
Violator Insp Day Cnt:	16					

Violation Details

Map Key	Number of Records	Direction	Distance (mi/ft)	Elev/Diff (ft)	Site	DB
Event No:	1141894				Amount Paid:	100
Initial Viol No:					Contractor ID:	
Mine Name:	Rochester Mine				Bill Print Dt:	07/12/2012
Replaced by Ord No:					Cit Ord Safe:	Citation
Mine Type:	Surface				Last Action Cd:	Paid
Likelihood:	Unlikely				Orig Term Due Dt:	06/09/2012
Controller ID:	M04598				Last Action Dt:	04/02/2013
Inj Illness:	LostDays				Orig Term Due Tm:	1600
Controller Name:	Coeur Mining, Inc.				Coal Metal Ind:	M
No Affected:	1				Latest Term Due Dt:	06/09/2012
Inspection Begin Dt:	04/09/2012				Cal Yr:	2012
Negligence:	ModNegligence				Latest Term Due Tm:	1600
Inspection End Dt:	06/13/2012				Cal Qtr:	2
Written Notice:					Termination Dt:	06/10/2012
Violation No:	8691828				Fiscal Yr:	2012
Enforcement Area:					Termination Time:	1315
Violator ID:	L08263				Fiscal Qtr:	3
Special Assess:	No				Termination Type:	Terminated
Violator Name:	Coeur Rochester, Inc.				Sig Sub:	No
Primary or Mill:	Primary				Vacate Dt:	
Violator Type CD:	Operator				Section of Act:	
Right to Conf Dt:					Vacate Time:	
Violation Issue Dt:	06/09/2012				Part Section:	56.14112(a)(1)
Asmt Generated Ind:	No				Assess Case Stat Cd:	
Violation Issue Time:	1005				Section of Act 1:	104(a)
Final Ord Issue Dt:	03/19/2013				Docket No:	
Violation Occur Dt:	06/09/2012				Section of Act 2:	
Proposed Penalty:	100				Docket Stat Cd:	
Violator Violation Cnt:	11				Contested Ind:	No
Amount Due:	100				Contested Dt:	
Violator Insp Day Cnt:	39					

Violation Details

Event No:	1077184				Amount Paid:	60
Initial Viol No:					Contractor ID:	
Mine Name:	Rochester Mine				Bill Print Dt:	05/06/2004
Replaced by Ord No:					Cit Ord Safe:	Citation
Mine Type:	Surface				Last Action Cd:	Paid
Likelihood:	Unlikely				Orig Term Due Dt:	
Controller ID:	M04598				Last Action Dt:	07/02/2004
Inj Illness:	LostDays				Orig Term Due Tm:	
Controller Name:	Coeur Mining, Inc.				Coal Metal Ind:	M
No Affected:	1				Latest Term Due Dt:	03/04/2004
Inspection Begin Dt:	03/02/2004				Cal Yr:	2004
Negligence:	ModNegligence				Latest Term Due Tm:	1600
Inspection End Dt:	03/11/2004				Cal Qtr:	1
Written Notice:					Termination Dt:	03/08/2004
Violation No:	6281349				Fiscal Yr:	2004
Enforcement Area:					Termination Time:	1730
Violator ID:	L08263				Fiscal Qtr:	2
Special Assess:	No				Termination Type:	Terminated
Violator Name:	Coeur Rochester, Inc.				Sig Sub:	No
Primary or Mill:	Primary				Vacate Dt:	
Violator Type CD:	Operator				Section of Act:	
Right to Conf Dt:	03/04/2004				Vacate Time:	
Violation Issue Dt:	03/04/2004				Part Section:	47.41(a)
Asmt Generated Ind:	No				Assess Case Stat Cd:	Closed
Violation Issue Time:	0815				Section of Act 1:	104(a)
Final Ord Issue Dt:	06/20/2004				Docket No:	
Violation Occur Dt:	03/04/2004				Section of Act 2:	
Proposed Penalty:	60				Docket Stat Cd:	
Violator Violation Cnt:	16				Contested Ind:	No
Amount Due:	60				Contested Dt:	
Violator Insp Day Cnt:	27					

Violation Details

<i>Map Key</i>	<i>Number of Records</i>	<i>Direction</i>	<i>Distance (mi/ft)</i>	<i>Elev/Diff (ft)</i>	<i>Site</i>	<i>DB</i>
Event No:	1141885				Amount Paid:	2600
Initial Viol No:					Contractor ID:	
Mine Name:	Rochester Mine				Bill Print Dt:	12/08/2011
Replaced by Ord No:					Cit Ord Safe:	Citation
Mine Type:	Surface				Last Action Cd:	Paid
Likelihood:	Unlikely				Orig Term Due Dt:	10/18/2011
Controller ID:	M04598				Last Action Dt:	04/24/2013
Inj Illness:	Fatal				Orig Term Due Tm:	1125
Controller Name:	Coeur Mining, Inc.				Coal Metal Ind:	M
No Affected:	1				Latest Term Due Dt:	10/18/2011
Inspection Begin Dt:	10/14/2011				Cal Yr:	2011
Negligence:	ModNegligence				Latest Term Due Tm:	1125
Inspection End Dt:	11/16/2011				Cal Qtr:	4
Written Notice:					Termination Dt:	10/19/2011
Violation No:	8608841				Fiscal Yr:	2012
Enforcement Area:					Termination Time:	1345
Violator ID:	L08263				Fiscal Qtr:	1
Special Assess:	No				Termination Type:	Terminated
Violator Name:	Coeur Rochester, Inc.				Sig Sub:	No
Primary or Mill:	Primary				Vacate Dt:	
Violator Type CD:	Operator				Section of Act:	
Right to Conf Dt:					Vacate Time:	
Violation Issue Dt:	10/18/2011				Part Section:	56.12018
Asmt Generated Ind:	No				Assess Case Stat Cd:	
Violation Issue Time:	1045				Section of Act 1:	104(a)
Final Ord Issue Dt:	03/05/2013				Docket No:	
Violation Occur Dt:	10/18/2011				Section of Act 2:	
Proposed Penalty:	3143				Docket Stat Cd:	
Violator Violation Cnt:	19				Contested Ind:	No
Amount Due:	2600				Contested Dt:	
Violator Insp Day Cnt:	22					

Violation Details

Event No:	1141894				Amount Paid:	243
Initial Viol No:					Contractor ID:	
Mine Name:	Rochester Mine				Bill Print Dt:	06/07/2012
Replaced by Ord No:					Cit Ord Safe:	Citation
Mine Type:	Surface				Last Action Cd:	Paid
Likelihood:	Reasonably				Orig Term Due Dt:	04/16/2012
Controller ID:	M04598				Last Action Dt:	07/11/2013
Inj Illness:	LostDays				Orig Term Due Tm:	1445
Controller Name:	Coeur Mining, Inc.				Coal Metal Ind:	M
No Affected:	1				Latest Term Due Dt:	04/16/2012
Inspection Begin Dt:	04/09/2012				Cal Yr:	2012
Negligence:	ModNegligence				Latest Term Due Tm:	1800
Inspection End Dt:	06/13/2012				Cal Qtr:	2
Written Notice:					Termination Dt:	04/17/2012
Violation No:	8691815				Fiscal Yr:	2012
Enforcement Area:					Termination Time:	1305
Violator ID:	L08263				Fiscal Qtr:	3
Special Assess:	No				Termination Type:	Terminated
Violator Name:	Coeur Rochester, Inc.				Sig Sub:	Yes
Primary or Mill:	Primary				Vacate Dt:	
Violator Type CD:	Operator				Section of Act:	
Right to Conf Dt:					Vacate Time:	
Violation Issue Dt:	04/16/2012				Part Section:	56.11001
Asmt Generated Ind:	No				Assess Case Stat Cd:	
Violation Issue Time:	1430				Section of Act 1:	104(a)
Final Ord Issue Dt:	04/30/2013				Docket No:	
Violation Occur Dt:	04/16/2012				Section of Act 2:	
Proposed Penalty:	807				Docket Stat Cd:	
Violator Violation Cnt:	11				Contested Ind:	No
Amount Due:	243				Contested Dt:	
Violator Insp Day Cnt:	33					

Map Key	Number of Records	Direction	Distance (mi/ft)	Elev/Diff (ft)	Site	DB
---------	-------------------	-----------	------------------	----------------	------	----

Violation Details

Event No:	1151600	Amount Paid:	100
Initial Viol No:		Contractor ID:	
Mine Name:	Rochester Mine	Bill Print Dt:	10/07/2010
Replaced by Ord No:		Cit Ord Safe:	Citation
Mine Type:	Surface	Last Action Cd:	Paid
Likelihood:	Unlikely	Orig Term Due Dt:	08/17/2010
Controller ID:	M04598	Last Action Dt:	11/03/2010
Inj Illness:	LostDays	Orig Term Due Tm:	1200
Controller Name:	Coeur Mining, Inc.	Coal Metal Ind:	M
No Affected:	1	Latest Term Due Dt:	08/17/2010
Inspection Begin Dt:	08/16/2010	Cal Yr:	2010
Negligence:	ModNegligence	Latest Term Due Tm:	1200
Inspection End Dt:	08/18/2010	Cal Qtr:	3
Written Notice:		Termination Dt:	08/17/2010
Violation No:	8558188	Fiscal Yr:	2010
Enforcement Area:		Termination Time:	1430
Violator ID:	L08263	Fiscal Qtr:	4
Special Assess:	No	Termination Type:	Terminated
Violator Name:	Coeur Rochester, Inc.	Sig Sub:	No
Primary or Mill:	Primary	Vacate Dt:	
Violator Type CD:	Operator	Section of Act:	
Right to Conf Dt:		Vacate Time:	
Violation Issue Dt:	08/16/2010	Part Section:	56.14112(b)
Asmt Generated Ind:	No	Assess Case Stat Cd:	Closed
Violation Issue Time:	1340	Section of Act 1:	104(a)
Final Ord Issue Dt:	11/17/2010	Docket No:	
Violation Occur Dt:	08/16/2010	Section of Act 2:	
Proposed Penalty:	100	Docket Stat Cd:	
Violator Violation Cnt:	4	Contested Ind:	No
Amount Due:	100	Contested Dt:	
Violator Insp Day Cnt:	16		

Violation Details

Event No:	1141887	Amount Paid:	897
Initial Viol No:		Contractor ID:	
Mine Name:	Rochester Mine	Bill Print Dt:	06/07/2012
Replaced by Ord No:		Cit Ord Safe:	Citation
Mine Type:	Surface	Last Action Cd:	Paid
Likelihood:	Reasonably	Orig Term Due Dt:	
Controller ID:	M04598	Last Action Dt:	07/11/2013
Inj Illness:	Fatal	Orig Term Due Tm:	
Controller Name:	Coeur Mining, Inc.	Coal Metal Ind:	M
No Affected:	2	Latest Term Due Dt:	
Inspection Begin Dt:	12/01/2011	Cal Yr:	2011
Negligence:	ModNegligence	Latest Term Due Tm:	
Inspection End Dt:	12/01/2011	Cal Qtr:	4
Written Notice:		Termination Dt:	12/01/2011
Violation No:	8608885	Fiscal Yr:	2012
Enforcement Area:		Termination Time:	1105
Violator ID:	L08263	Fiscal Qtr:	1
Special Assess:	Yes	Termination Type:	Terminated
Violator Name:	Coeur Rochester, Inc.	Sig Sub:	Yes
Primary or Mill:	Primary	Vacate Dt:	
Violator Type CD:	Operator	Section of Act:	
Right to Conf Dt:		Vacate Time:	
Violation Issue Dt:	12/01/2011	Part Section:	56.15005
Asmt Generated Ind:	No	Assess Case Stat Cd:	
Violation Issue Time:	0916	Section of Act 1:	104(a)
Final Ord Issue Dt:	04/30/2013	Docket No:	
Violation Occur Dt:	12/01/2011	Section of Act 2:	
Proposed Penalty:	897	Docket Stat Cd:	
Violator Violation Cnt:	19	Contested Ind:	No
Amount Due:	897	Contested Dt:	
Violator Insp Day Cnt:	30		

Map Key	Number of Records	Direction	Distance (mi/ft)	Elev/Diff (ft)	Site	DB
----------------	--------------------------	------------------	-------------------------	-----------------------	-------------	-----------

Violation Details

Event No:	1077214	Amount Paid:	60
Initial Viol No:		Contractor ID:	ATO
Mine Name:	Rochester Mine	Bill Print Dt:	12/23/2004
Replaced by Ord No:		Cit Ord Safe:	Citation
Mine Type:	Surface	Last Action Cd:	Paid
Likelihood:	Unlikely	Orig Term Due Dt:	
Controller ID:		Last Action Dt:	02/01/2005
Inj Illness:	Permanent	Orig Term Due Tm:	
Controller Name:		Coal Metal Ind:	M
No Affected:	1	Latest Term Due Dt:	09/21/2004
Inspection Begin Dt:	09/14/2004	Cal Yr:	2004
Negligence:	ModNegligence	Latest Term Due Tm:	0915
Inspection End Dt:	09/23/2004	Cal Qtr:	3
Written Notice:		Termination Dt:	09/21/2004
Violation No:	6372001	Fiscal Yr:	2004
Enforcement Area:		Termination Time:	0910
Violator ID:	ATO	Fiscal Qtr:	4
Special Assess:	No	Termination Type:	Terminated
Violator Name:	N A Degerstrom Inc	Sig Sub:	No
Primary or Mill:	Primary	Vacate Dt:	
Violator Type CD:	Contractor	Section of Act:	
Right to Conf Dt:	09/21/2004	Vacate Time:	
Violation Issue Dt:	09/21/2004	Part Section:	56.4104(b)
Asmt Generated Ind:	No	Assess Case Stat Cd:	Closed
Violation Issue Time:	0855	Section of Act 1:	104(a)
Final Ord Issue Dt:	02/06/2005	Docket No:	
Violation Occur Dt:	09/21/2004	Section of Act 2:	
Proposed Penalty:	60	Docket Stat Cd:	
Violator Violation Cnt:	11	Contested Ind:	No
Amount Due:	60	Contested Dt:	
Violator Insp Day Cnt:	0		

Violation Details

Event No:	1141885	Amount Paid:	2250
Initial Viol No:	8608830	Contractor ID:	
Mine Name:	Rochester Mine	Bill Print Dt:	06/07/2012
Replaced by Ord No:		Cit Ord Safe:	Citation
Mine Type:	Surface	Last Action Cd:	Paid
Likelihood:	Unlikely	Orig Term Due Dt:	
Controller ID:	M04598	Last Action Dt:	08/27/2013
Inj Illness:	Fatal	Orig Term Due Tm:	
Controller Name:	Coeur Mining, Inc.	Coal Metal Ind:	M
No Affected:	1	Latest Term Due Dt:	
Inspection Begin Dt:	10/14/2011	Cal Yr:	2011
Negligence:	HighNegligence	Latest Term Due Tm:	
Inspection End Dt:	11/16/2011	Cal Qtr:	4
Written Notice:		Termination Dt:	10/27/2011
Violation No:	8608858	Fiscal Yr:	2012
Enforcement Area:		Termination Time:	1526
Violator ID:	L08263	Fiscal Qtr:	1
Special Assess:	Yes	Termination Type:	Terminated
Violator Name:	Coeur Rochester, Inc.	Sig Sub:	No
Primary or Mill:	Primary	Vacate Dt:	
Violator Type CD:	Operator	Section of Act:	
Right to Conf Dt:		Vacate Time:	
Violation Issue Dt:	10/27/2011	Part Section:	56.12018
Asmt Generated Ind:	No	Assess Case Stat Cd:	
Violation Issue Time:	1520	Section of Act 1:	104(a)
Final Ord Issue Dt:	09/09/2013	Docket No:	
Violation Occur Dt:	10/27/2011	Section of Act 2:	
Proposed Penalty:	3493	Docket Stat Cd:	
Violator Violation Cnt:	19	Contested Ind:	No
Amount Due:	2250	Contested Dt:	

Map Key	Number of Records	Direction	Distance (mi/ft)	Elev/Diff (ft)	Site	DB
---------	-------------------	-----------	------------------	----------------	------	----

Violator Insp Day Cnt: 24

Violation Details

Event No:	1141982	Amount Paid:	425
Initial Viol No:		Contractor ID:	
Mine Name:	Rochester Mine	Bill Print Dt:	06/10/2010
Replaced by Ord No:		Cit Ord Safe:	Citation
Mine Type:	Surface	Last Action Cd:	Paid
Likelihood:	Reasonably	Orig Term Due Dt:	03/25/2010
Controller ID:	M04598	Last Action Dt:	08/24/2011
Inj Illness:	Fatal	Orig Term Due Tm:	1600
Controller Name:	Coeur Mining, Inc.	Coal Metal Ind:	M
No Affected:	1	Latest Term Due Dt:	03/25/2010
Inspection Begin Dt:	03/16/2010	Cal Yr:	2010
Negligence:	ModNegligence	Latest Term Due Tm:	1600
Inspection End Dt:	03/25/2010	Cal Qtr:	1
Written Notice:		Termination Dt:	03/25/2010
Violation No:	6488298	Fiscal Yr:	2010
Enforcement Area:		Termination Time:	1115
Violator ID:	L08263	Fiscal Qtr:	2
Special Assess:	No	Termination Type:	Terminated
Violator Name:	Coeur Rochester, Inc.	Sig Sub:	Yes
Primary or Mill:	Primary	Vacate Dt:	
Violator Type CD:	Operator	Section of Act:	
Right to Conf Dt:		Vacate Time:	
Violation Issue Dt:	03/18/2010	Part Section:	56.5002
Asmt Generated Ind:	No	Assess Case Stat Cd:	Closed
Violation Issue Time:	1310	Section of Act 1:	104(a)
Final Ord Issue Dt:	08/05/2011	Docket No:	WEST 2010-1477M
Violation Occur Dt:	03/18/2010	Section of Act 2:	
Proposed Penalty:	425	Docket Stat Cd:	Accepted
Violator Violation Cnt:	8	Contested Ind:	Yes
Amount Due:	425	Contested Dt:	07/02/2010
Violator Insp Day Cnt:	13		

Violation Details

Event No:	1120230	Amount Paid:	60
Initial Viol No:		Contractor ID:	
Mine Name:	Rochester Mine	Bill Print Dt:	10/06/2005
Replaced by Ord No:		Cit Ord Safe:	Citation
Mine Type:	Surface	Last Action Cd:	Paid
Likelihood:	Unlikely	Orig Term Due Dt:	06/16/2005
Controller ID:	M04598	Last Action Dt:	11/03/2005
Inj Illness:	LostDays	Orig Term Due Tm:	0800
Controller Name:	Coeur Mining, Inc.	Coal Metal Ind:	M
No Affected:	1	Latest Term Due Dt:	06/16/2005
Inspection Begin Dt:	06/14/2005	Cal Yr:	2005
Negligence:	ModNegligence	Latest Term Due Tm:	0800
Inspection End Dt:	06/21/2005	Cal Qtr:	2
Written Notice:		Termination Dt:	06/15/2005
Violation No:	6365364	Fiscal Yr:	2005
Enforcement Area:		Termination Time:	1040
Violator ID:	L08263	Fiscal Qtr:	3
Special Assess:	No	Termination Type:	Terminated
Violator Name:	Coeur Rochester, Inc.	Sig Sub:	No
Primary or Mill:	Primary	Vacate Dt:	
Violator Type CD:	Operator	Section of Act:	
Right to Conf Dt:		Vacate Time:	
Violation Issue Dt:	06/15/2005	Part Section:	47.41(a)
Asmt Generated Ind:	No	Assess Case Stat Cd:	Closed
Violation Issue Time:	1035	Section of Act 1:	104(a)
Final Ord Issue Dt:	11/20/2005	Docket No:	
Violation Occur Dt:	06/15/2005	Section of Act 2:	
Proposed Penalty:	60	Docket Stat Cd:	
Violator Violation Cnt:	33	Contested Ind:	No

Amount Due: 60
 Violator Insp Day Cnt: 38
 Contested Dt:

Violation Details

Event No:	1141894	Amount Paid:	100
Initial Viol No:		Contractor ID:	
Mine Name:	Rochester Mine	Bill Print Dt:	06/07/2012
Replaced by Ord No:		Cit Ord Safe:	Citation
Mine Type:	Surface	Last Action Cd:	Paid
Likelihood:	Unlikely	Orig Term Due Dt:	04/15/2012
Controller ID:	M04598	Last Action Dt:	07/11/2013
Inj Illness:	LostDays	Orig Term Due Tm:	1300
Controller Name:	Coeur Mining, Inc.	Coal Metal Ind:	M
No Affected:	1	Latest Term Due Dt:	04/15/2012
Inspection Begin Dt:	04/09/2012	Cal Yr:	2012
Negligence:	ModNegligence	Latest Term Due Tm:	1300
Inspection End Dt:	06/13/2012	Cal Qtr:	2
Written Notice:		Termination Dt:	04/15/2012
Violation No:	8691806	Fiscal Yr:	2012
Enforcement Area:		Termination Time:	1140
Violator ID:	L08263	Fiscal Qtr:	3
Special Assess:	No	Termination Type:	Terminated
Violator Name:	Coeur Rochester, Inc.	Sig Sub:	No
Primary or Mill:	Primary	Vacate Dt:	
Violator Type CD:	Operator	Section of Act:	
Right to Conf Dt:		Vacate Time:	
Violation Issue Dt:	04/15/2012	Part Section:	56.16005
Asmt Generated Ind:	No	Assess Case Stat Cd:	
Violation Issue Time:	1115	Section of Act 1:	104(a)
Final Ord Issue Dt:	04/30/2013	Docket No:	
Violation Occur Dt:	04/15/2012	Section of Act 2:	
Proposed Penalty:	162	Docket Stat Cd:	
Violator Violation Cnt:	11	Contested Ind:	No
Amount Due:	100	Contested Dt:	
Violator Insp Day Cnt:	31		

Violation Details

Event No:	6594058	Amount Paid:	499
Initial Viol No:		Contractor ID:	A5422
Mine Name:	Rochester Mine	Bill Print Dt:	06/18/2013
Replaced by Ord No:		Cit Ord Safe:	Citation
Mine Type:	Surface	Last Action Cd:	Paid
Likelihood:	Occurred	Orig Term Due Dt:	04/09/2013
Controller ID:		Last Action Dt:	07/02/2013
Inj Illness:	LostDays	Orig Term Due Tm:	1030
Controller Name:		Coal Metal Ind:	M
No Affected:	1	Latest Term Due Dt:	04/09/2013
Inspection Begin Dt:	04/02/2013	Cal Yr:	2013
Negligence:	ModNegligence	Latest Term Due Tm:	1030
Inspection End Dt:	04/10/2013	Cal Qtr:	2
Written Notice:		Termination Dt:	04/10/2013
Violation No:	8696718	Fiscal Yr:	2013
Enforcement Area:		Termination Time:	0745
Violator ID:	A5422	Fiscal Qtr:	3
Special Assess:	Yes	Termination Type:	Terminated
Violator Name:	HD Drilling LLC	Sig Sub:	Yes
Primary or Mill:	Primary	Vacate Dt:	
Violator Type CD:	Contractor	Section of Act:	
Right to Conf Dt:		Vacate Time:	
Violation Issue Dt:	04/09/2013	Part Section:	56.16009
Asmt Generated Ind:	No	Assess Case Stat Cd:	
Violation Issue Time:	0930	Section of Act 1:	104(a)
Final Ord Issue Dt:	07/26/2013	Docket No:	
Violation Occur Dt:	04/09/2013	Section of Act 2:	
Proposed Penalty:	499	Docket Stat Cd:	

Map Key	Number of Records	Direction	Distance (mi/ft)	Elev/Diff (ft)	Site	DB
Violator Violation Cnt:	0				Contested Ind:	No
Amount Due:	499				Contested Dt:	
Violator Insp Day Cnt:	0					

Violation Details

Event No:	1141885	Amount Paid:	1165
Initial Viol No:		Contractor ID:	
Mine Name:	Rochester Mine	Bill Print Dt:	12/08/2011
Replaced by Ord No:		Cit Ord Safe:	Citation
Mine Type:	Surface	Last Action Cd:	Paid
Likelihood:	Unlikely	Orig Term Due Dt:	10/19/2011
Controller ID:	M04598	Last Action Dt:	04/24/2013
Inj Illness:	Permanent	Orig Term Due Tm:	1130
Controller Name:	Coeur Mining, Inc.	Coal Metal Ind:	M
No Affected:	1	Latest Term Due Dt:	11/30/2011
Inspection Begin Dt:	10/14/2011	Cal Yr:	2011
Negligence:	ModNegligence	Latest Term Due Tm:	1600
Inspection End Dt:	11/16/2011	Cal Qtr:	4
Written Notice:		Termination Dt:	12/01/2011
Violation No:	8608848	Fiscal Yr:	2012
Enforcement Area:		Termination Time:	0925
Violator ID:	L08263	Fiscal Qtr:	1
Special Assess:	No	Termination Type:	Terminated
Violator Name:	Coeur Rochester, Inc.	Sig Sub:	No
Primary or Mill:	Primary	Vacate Dt:	
Violator Type CD:	Operator	Section of Act:	
Right to Conf Dt:		Vacate Time:	
Violation Issue Dt:	10/19/2011	Part Section:	56.20003(a)
Asmt Generated Ind:	No	Assess Case Stat Cd:	
Violation Issue Time:	1110	Section of Act 1:	104(a)
Final Ord Issue Dt:	03/05/2013	Docket No:	
Violation Occur Dt:	10/19/2011	Section of Act 2:	
Proposed Penalty:	1412	Docket Stat Cd:	
Violator Violation Cnt:	19	Contested Ind:	No
Amount Due:	1165	Contested Dt:	
Violator Insp Day Cnt:	23		

Violation Details

Event No:	0622154	Amount Paid:	55
Initial Viol No:		Contractor ID:	
Mine Name:	Rochester Mine	Bill Print Dt:	10/05/2000
Replaced by Ord No:		Cit Ord Safe:	Citation
Mine Type:	Surface	Last Action Cd:	Paid
Likelihood:	Unlikely	Orig Term Due Dt:	
Controller ID:	M04598	Last Action Dt:	10/25/2000
Inj Illness:	Fatal	Orig Term Due Tm:	
Controller Name:	Coeur Mining, Inc.	Coal Metal Ind:	M
No Affected:	1	Latest Term Due Dt:	08/24/2000
Inspection Begin Dt:	08/16/2000	Cal Yr:	2000
Negligence:	LowNegligence	Latest Term Due Tm:	1600
Inspection End Dt:	08/22/2000	Cal Qtr:	3
Written Notice:		Termination Dt:	08/28/2000
Violation No:	7989901	Fiscal Yr:	2000
Enforcement Area:		Termination Time:	1418
Violator ID:	L08263	Fiscal Qtr:	4
Special Assess:	No	Termination Type:	Terminated
Violator Name:	Coeur Rochester, Inc.	Sig Sub:	No
Primary or Mill:	Primary	Vacate Dt:	
Violator Type CD:	Operator	Section of Act:	
Right to Conf Dt:	08/17/2000	Vacate Time:	
Violation Issue Dt:	08/17/2000	Part Section:	56.14107(a)
Asmt Generated Ind:	No	Assess Case Stat Cd:	Closed
Violation Issue Time:	0920	Section of Act 1:	104(a)
Final Ord Issue Dt:	10/25/2000	Docket No:	
Violation Occur Dt:	08/17/2000	Section of Act 2:	

Map Key	Number of Records	Direction	Distance (mi/ft)	Elev/Diff (ft)	Site	DB
Proposed Penalty:	55				Docket Stat Cd:	
Violator Violation Cnt:	0				Contested Ind:	No
Amount Due:	55				Contested Dt:	
Violator Insp Day Cnt:	0					

Violation Details

Event No:	1076092	Amount Paid:	60
Initial Viol No:		Contractor ID:	
Mine Name:	Rochester Mine	Bill Print Dt:	07/14/2003
Replaced by Ord No:		Cit Ord Safe:	Citation
Mine Type:	Surface	Last Action Cd:	Paid
Likelihood:	NoLikelihood	Orig Term Due Dt:	
Controller ID:	M04598	Last Action Dt:	10/04/2003
Inj Illness:	NoLostDays	Orig Term Due Tm:	
Controller Name:	Coeur Mining, Inc.	Coal Metal Ind:	M
No Affected:	0	Latest Term Due Dt:	05/02/2003
Inspection Begin Dt:	04/28/2003	Cal Yr:	2003
Negligence:	LowNegligence	Latest Term Due Tm:	0900
Inspection End Dt:	05/01/2003	Cal Qtr:	2
Written Notice:		Termination Dt:	05/01/2003
Violation No:	6279755	Fiscal Yr:	2003
Enforcement Area:		Termination Time:	1355
Violator ID:	L08263	Fiscal Qtr:	3
Special Assess:	No	Termination Type:	Terminated
Violator Name:	Coeur Rochester, Inc.	Sig Sub:	No
Primary or Mill:	Primary	Vacate Dt:	
Violator Type CD:	Operator	Section of Act:	
Right to Conf Dt:	05/01/2003	Vacate Time:	
Violation Issue Dt:	05/01/2003	Part Section:	50.30-1(g)
Asmt Generated Ind:	No	Assess Case Stat Cd:	Closed
Violation Issue Time:	0900	Section of Act 1:	104(a)
Final Ord Issue Dt:	08/30/2003	Docket No:	
Violation Occur Dt:	05/01/2003	Section of Act 2:	
Proposed Penalty:	60	Docket Stat Cd:	
Violator Violation Cnt:	9	Contested Ind:	No
Amount Due:	60	Contested Dt:	
Violator Insp Day Cnt:	17		

Violation Details

Event No:	1076602	Amount Paid:	60
Initial Viol No:		Contractor ID:	
Mine Name:	Rochester Mine	Bill Print Dt:	12/12/2003
Replaced by Ord No:		Cit Ord Safe:	Citation
Mine Type:	Surface	Last Action Cd:	Paid
Likelihood:	NoLikelihood	Orig Term Due Dt:	
Controller ID:	M04598	Last Action Dt:	01/16/2004
Inj Illness:	NoLostDays	Orig Term Due Tm:	
Controller Name:	Coeur Mining, Inc.	Coal Metal Ind:	M
No Affected:	0	Latest Term Due Dt:	07/10/2003
Inspection Begin Dt:	07/09/2003	Cal Yr:	2003
Negligence:	LowNegligence	Latest Term Due Tm:	1235
Inspection End Dt:	07/09/2003	Cal Qtr:	3
Written Notice:		Termination Dt:	07/09/2003
Violation No:	6279828	Fiscal Yr:	2003
Enforcement Area:		Termination Time:	1345
Violator ID:	L08263	Fiscal Qtr:	4
Special Assess:	No	Termination Type:	Terminated
Violator Name:	Coeur Rochester, Inc.	Sig Sub:	No
Primary or Mill:	Primary	Vacate Dt:	
Violator Type CD:	Operator	Section of Act:	103(d)
Right to Conf Dt:	07/09/2003	Vacate Time:	
Violation Issue Dt:	07/09/2003	Part Section:	50.20(a)
Asmt Generated Ind:	No	Assess Case Stat Cd:	Closed
Violation Issue Time:	1235	Section of Act 1:	104(a)
Final Ord Issue Dt:	02/06/2004	Docket No:	

Violation Occur Dt:	07/09/2003	Section of Act 2:	
Proposed Penalty:	60	Docket Stat Cd:	
Violator Violation Cnt:	9	Contested Ind:	No
Amount Due:	60	Contested Dt:	
Violator Insp Day Cnt:	17		

Violation Details

Event No:	1120725	Amount Paid:	440
Initial Viol No:		Contractor ID:	
Mine Name:	Rochester Mine	Bill Print Dt:	07/12/2007
Replaced by Ord No:		Cit Ord Safe:	Citation
Mine Type:	Surface	Last Action Cd:	Paid
Likelihood:	Occurred	Orig Term Due Dt:	05/04/2006
Controller ID:	M04598	Last Action Dt:	08/29/2007
Inj Illness:	Permanent	Orig Term Due Tm:	0800
Controller Name:	Coeur Mining, Inc.	Coal Metal Ind:	M
No Affected:	1	Latest Term Due Dt:	05/04/2006
Inspection Begin Dt:	04/28/2006	Cal Yr:	2006
Negligence:	ModNegligence	Latest Term Due Tm:	0800
Inspection End Dt:	05/09/2006	Cal Qtr:	2
Written Notice:		Termination Dt:	05/09/2006
Violation No:	6388270	Fiscal Yr:	2006
Enforcement Area:		Termination Time:	1530
Violator ID:	L08263	Fiscal Qtr:	3
Special Assess:	No	Termination Type:	Terminated
Violator Name:	Coeur Rochester, Inc.	Sig Sub:	Yes
Primary or Mill:	Primary	Vacate Dt:	
Violator Type CD:	Operator	Section of Act:	
Right to Conf Dt:		Vacate Time:	
Violation Issue Dt:	04/29/2006	Part Section:	56.9301
Asmt Generated Ind:	No	Assess Case Stat Cd:	Closed
Violation Issue Time:	1500	Section of Act 1:	104(a)
Final Ord Issue Dt:	08/26/2007	Docket No:	
Violation Occur Dt:	04/29/2006	Section of Act 2:	
Proposed Penalty:	440	Docket Stat Cd:	
Violator Violation Cnt:	26	Contested Ind:	No
Amount Due:	440	Contested Dt:	
Violator Insp Day Cnt:	29		

Violation Details

Event No:	6597429	Amount Paid:	2282
Initial Viol No:		Contractor ID:	
Mine Name:	Rochester Mine	Bill Print Dt:	05/08/2014
Replaced by Ord No:		Cit Ord Safe:	Citation
Mine Type:	Surface	Last Action Cd:	Paid
Likelihood:	Reasonably	Orig Term Due Dt:	03/27/2014
Controller ID:	M04598	Last Action Dt:	03/29/2018
Inj Illness:	Permanent	Orig Term Due Tm:	0950
Controller Name:	Coeur Mining, Inc.	Coal Metal Ind:	M
No Affected:	1	Latest Term Due Dt:	03/27/2014
Inspection Begin Dt:	02/26/2014	Cal Yr:	2014
Negligence:	ModNegligence	Latest Term Due Tm:	0950
Inspection End Dt:	03/28/2014	Cal Qtr:	1
Written Notice:		Termination Dt:	03/28/2014
Violation No:	8779578	Fiscal Yr:	2014
Enforcement Area:		Termination Time:	0805
Violator ID:	L08263	Fiscal Qtr:	2
Special Assess:	No	Termination Type:	Terminated
Violator Name:	Coeur Rochester, Inc.	Sig Sub:	Yes
Primary or Mill:	Primary	Vacate Dt:	
Violator Type CD:	Operator	Section of Act:	
Right to Conf Dt:		Vacate Time:	
Violation Issue Dt:	03/27/2014	Part Section:	56.14109(a)
Asmt Generated Ind:	No	Assess Case Stat Cd:	
Violation Issue Time:	0935	Section of Act 1:	104(a)

Map Key	Number of Records	Direction	Distance (mi/ft)	Elev/Diff (ft)	Site	DB
Final Ord Issue Dt:	07/30/2015				Docket No:	
Violation Occur Dt:	03/27/2014				Section of Act 2:	
Proposed Penalty:	2282				Docket Stat Cd:	
Violator Violation Cnt:	112				Contested Ind:	No
Amount Due:	2282				Contested Dt:	
Violator Insp Day Cnt:	40					

Violation Details

Event No:	6594058	Amount Paid:	1530
Initial Viol No:		Contractor ID:	
Mine Name:	Rochester Mine	Bill Print Dt:	05/09/2013
Replaced by Ord No:		Cit Ord Safe:	Citation
Mine Type:	Surface	Last Action Cd:	Paid
Likelihood:	Unlikely	Orig Term Due Dt:	04/03/2013
Controller ID:	M04598	Last Action Dt:	05/29/2013
Inj Illness:	Permanent	Orig Term Due Tm:	0800
Controller Name:	Coeur Mining, Inc.	Coal Metal Ind:	M
No Affected:	1	Latest Term Due Dt:	04/03/2013
Inspection Begin Dt:	04/02/2013	Cal Yr:	2013
Negligence:	ModNegligence	Latest Term Due Tm:	0800
Inspection End Dt:	04/10/2013	Cal Qtr:	2
Written Notice:		Termination Dt:	04/02/2013
Violation No:	8691366	Fiscal Yr:	2013
Enforcement Area:		Termination Time:	1450
Violator ID:	L08263	Fiscal Qtr:	3
Special Assess:	No	Termination Type:	Terminated
Violator Name:	Coeur Rochester, Inc.	Sig Sub:	No
Primary or Mill:	Primary	Vacate Dt:	
Violator Type CD:	Operator	Section of Act:	
Right to Conf Dt:		Vacate Time:	
Violation Issue Dt:	04/02/2013	Part Section:	56.14107(a)
Asmt Generated Ind:	No	Assess Case Stat Cd:	
Violation Issue Time:	1230	Section of Act 1:	104(a)
Final Ord Issue Dt:	06/15/2013	Docket No:	
Violation Occur Dt:	04/02/2013	Section of Act 2:	
Proposed Penalty:	1530	Docket Stat Cd:	
Violator Violation Cnt:	75	Contested Ind:	No
Amount Due:	1530	Contested Dt:	
Violator Insp Day Cnt:	31		

Violation Details

Event No:	1076602	Amount Paid:	60
Initial Viol No:		Contractor ID:	
Mine Name:	Rochester Mine	Bill Print Dt:	12/12/2003
Replaced by Ord No:		Cit Ord Safe:	Citation
Mine Type:	Surface	Last Action Cd:	Paid
Likelihood:	NoLikelihood	Orig Term Due Dt:	
Controller ID:	M04598	Last Action Dt:	01/16/2004
Inj Illness:	NoLostDays	Orig Term Due Tm:	
Controller Name:	Coeur Mining, Inc.	Coal Metal Ind:	M
No Affected:	0	Latest Term Due Dt:	07/10/2003
Inspection Begin Dt:	07/09/2003	Cal Yr:	2003
Negligence:	LowNegligence	Latest Term Due Tm:	1220
Inspection End Dt:	07/09/2003	Cal Qtr:	3
Written Notice:		Termination Dt:	07/09/2003
Violation No:	6279825	Fiscal Yr:	2003
Enforcement Area:		Termination Time:	1345
Violator ID:	L08263	Fiscal Qtr:	4
Special Assess:	No	Termination Type:	Terminated
Violator Name:	Coeur Rochester, Inc.	Sig Sub:	No
Primary or Mill:	Primary	Vacate Dt:	
Violator Type CD:	Operator	Section of Act:	103(d)
Right to Conf Dt:	07/09/2003	Vacate Time:	
Violation Issue Dt:	07/09/2003	Part Section:	50.20(a)
Asmt Generated Ind:	No	Assess Case Stat Cd:	Closed

Map Key	Number of Records	Direction	Distance (mi/ft)	Elev/Diff (ft)	Site	DB
Violation Issue Time:	1220				Section of Act 1:	104(a)
Final Ord Issue Dt:	02/06/2004				Docket No:	
Violation Occur Dt:	07/09/2003				Section of Act 2:	
Proposed Penalty:	60				Docket Stat Cd:	
Violator Violation Cnt:	9				Contested Ind:	No
Amount Due:	60				Contested Dt:	
Violator Insp Day Cnt:	17					

Violation Details

Event No:	1120866	Amount Paid:	60
Initial Viol No:		Contractor ID:	R087
Mine Name:	Rochester Mine	Bill Print Dt:	05/22/2007
Replaced by Ord No:		Cit Ord Safe:	Citation
Mine Type:	Surface	Last Action Cd:	Paid
Likelihood:	Unlikely	Orig Term Due Dt:	03/21/2007
Controller ID:		Last Action Dt:	10/29/2008
Inj Illness:	Fatal	Orig Term Due Tm:	1200
Controller Name:		Coal Metal Ind:	M
No Affected:	1	Latest Term Due Dt:	03/21/2007
Inspection Begin Dt:	03/15/2007	Cal Yr:	2007
Negligence:	ModNegligence	Latest Term Due Tm:	1200
Inspection End Dt:	03/28/2007	Cal Qtr:	1
Written Notice:		Termination Dt:	03/20/2007
Violation No:	6394731	Fiscal Yr:	2007
Enforcement Area:		Termination Time:	1335
Violator ID:	R087	Fiscal Qtr:	2
Special Assess:	No	Termination Type:	Terminated
Violator Name:	Jeff Adams	Sig Sub:	No
Primary or Mill:	Primary	Vacate Dt:	
Violator Type CD:	Contractor	Section of Act:	
Right to Conf Dt:		Vacate Time:	
Violation Issue Dt:	03/20/2007	Part Section:	56.12030
Asmt Generated Ind:	No	Assess Case Stat Cd:	Closed
Violation Issue Time:	1210	Section of Act 1:	104(a)
Final Ord Issue Dt:	07/03/2008	Docket No:	WEST 2007-575M
Violation Occur Dt:	03/20/2007	Section of Act 2:	
Proposed Penalty:	60	Docket Stat Cd:	Accepted
Violator Violation Cnt:	0	Contested Ind:	Yes
Amount Due:	60	Contested Dt:	06/14/2007
Violator Insp Day Cnt:	0		

Violation Details

Event No:	1141885	Amount Paid:	920
Initial Viol No:		Contractor ID:	
Mine Name:	Rochester Mine	Bill Print Dt:	12/08/2011
Replaced by Ord No:		Cit Ord Safe:	Citation
Mine Type:	Surface	Last Action Cd:	Paid
Likelihood:	Unlikely	Orig Term Due Dt:	11/02/2011
Controller ID:	M04598	Last Action Dt:	04/24/2013
Inj Illness:	Permanent	Orig Term Due Tm:	1145
Controller Name:	Coeur Mining, Inc.	Coal Metal Ind:	M
No Affected:	1	Latest Term Due Dt:	11/02/2011
Inspection Begin Dt:	10/14/2011	Cal Yr:	2011
Negligence:	ModNegligence	Latest Term Due Tm:	1600
Inspection End Dt:	11/16/2011	Cal Qtr:	4
Written Notice:		Termination Dt:	11/10/2011
Violation No:	8608874	Fiscal Yr:	2012
Enforcement Area:		Termination Time:	1325
Violator ID:	L08263	Fiscal Qtr:	1
Special Assess:	No	Termination Type:	Terminated
Violator Name:	Coeur Rochester, Inc.	Sig Sub:	No
Primary or Mill:	Primary	Vacate Dt:	
Violator Type CD:	Operator	Section of Act:	
Right to Conf Dt:		Vacate Time:	
Violation Issue Dt:	11/02/2011	Part Section:	56.14107(a)

Map Key	Number of Records	Direction	Distance (mi/ft)	Elev/Diff (ft)	Site	DB
Asmt Generated Ind:	No				Assess Case Stat Cd:	
Violation Issue Time:	1130				Section of Act 1:	104(a)
Final Ord Issue Dt:	03/05/2013				Docket No:	
Violation Occur Dt:	11/02/2011				Section of Act 2:	
Proposed Penalty:	1111				Docket Stat Cd:	
Violator Violation Cnt:	19				Contested Ind:	No
Amount Due:	920				Contested Dt:	
Violator Insp Day Cnt:	28					

Violation Details

Event No:	1141885	Amount Paid:	2600
Initial Viol No:		Contractor ID:	
Mine Name:	Rochester Mine	Bill Print Dt:	12/08/2011
Replaced by Ord No:		Cit Ord Safe:	Citation
Mine Type:	Surface	Last Action Cd:	Paid
Likelihood:	Unlikely	Orig Term Due Dt:	10/19/2011
Controller ID:	M04598	Last Action Dt:	04/24/2013
Inj Illness:	Fatal	Orig Term Due Tm:	1320
Controller Name:	Coeur Mining, Inc.	Coal Metal Ind:	M
No Affected:	1	Latest Term Due Dt:	10/20/2011
Inspection Begin Dt:	10/14/2011	Cal Yr:	2011
Negligence:	ModNegligence	Latest Term Due Tm:	1200
Inspection End Dt:	11/16/2011	Cal Qtr:	4
Written Notice:		Termination Dt:	10/27/2011
Violation No:	8608850	Fiscal Yr:	2012
Enforcement Area:		Termination Time:	1220
Violator ID:	L08263	Fiscal Qtr:	1
Special Assess:	No	Termination Type:	Terminated
Violator Name:	Coeur Rochester, Inc.	Sig Sub:	No
Primary or Mill:	Primary	Vacate Dt:	
Violator Type CD:	Operator	Section of Act:	
Right to Conf Dt:		Vacate Time:	
Violation Issue Dt:	10/19/2011	Part Section:	56.12028
Asmt Generated Ind:	No	Assess Case Stat Cd:	
Violation Issue Time:	1305	Section of Act 1:	104(a)
Final Ord Issue Dt:	03/05/2013	Docket No:	
Violation Occur Dt:	10/19/2011	Section of Act 2:	
Proposed Penalty:	3143	Docket Stat Cd:	
Violator Violation Cnt:	19	Contested Ind:	No
Amount Due:	2600	Contested Dt:	
Violator Insp Day Cnt:	23		

Violation Details

Event No:	1120375	Amount Paid:	100
Initial Viol No:		Contractor ID:	
Mine Name:	Rochester Mine	Bill Print Dt:	02/07/2008
Replaced by Ord No:		Cit Ord Safe:	Citation
Mine Type:	Surface	Last Action Cd:	Paid
Likelihood:	Unlikely	Orig Term Due Dt:	12/14/2007
Controller ID:	M04598	Last Action Dt:	05/28/2008
Inj Illness:	Permanent	Orig Term Due Tm:	1200
Controller Name:	Coeur Mining, Inc.	Coal Metal Ind:	M
No Affected:	1	Latest Term Due Dt:	12/14/2007
Inspection Begin Dt:	12/14/2007	Cal Yr:	2007
Negligence:	ModNegligence	Latest Term Due Tm:	1200
Inspection End Dt:	12/18/2007	Cal Qtr:	4
Written Notice:		Termination Dt:	12/14/2007
Violation No:	6395351	Fiscal Yr:	2008
Enforcement Area:		Termination Time:	1021
Violator ID:	L08263	Fiscal Qtr:	1
Special Assess:	No	Termination Type:	Terminated
Violator Name:	Coeur Rochester, Inc.	Sig Sub:	No
Primary or Mill:	Primary	Vacate Dt:	
Violator Type CD:	Operator	Section of Act:	
Right to Conf Dt:		Vacate Time:	

Map Key	Number of Records	Direction	Distance (mi/ft)	Elev/Diff (ft)	Site	DB
Violation Issue Dt:	12/14/2007				Part Section: 56.14115(b)	
Asmt Generated Ind:	No				Assess Case Stat Cd: Closed	
Violation Issue Time:	1005				Section of Act 1: 104(a)	
Final Ord Issue Dt:	03/23/2008				Docket No:	
Violation Occur Dt:	12/14/2007				Section of Act 2:	
Proposed Penalty:	100				Docket Stat Cd:	
Violator Violation Cnt:	14				Contested Ind: No	
Amount Due:	100				Contested Dt:	
Violator Insp Day Cnt:	28					

Violation Details

Event No:	6597429	Amount Paid:	460
Initial Viol No:		Contractor ID:	
Mine Name:	Rochester Mine	Bill Print Dt:	04/10/2014
Replaced by Ord No:		Cit Ord Safe:	Citation
Mine Type:	Surface	Last Action Cd:	Paid
Likelihood:	Unlikely	Orig Term Due Dt:	02/28/2014
Controller ID:	M04598	Last Action Dt:	05/28/2014
Inj Illness:	Permanent	Orig Term Due Tm:	1120
Controller Name:	Coeur Mining, Inc.	Coal Metal Ind:	M
No Affected:	1	Latest Term Due Dt:	02/28/2014
Inspection Begin Dt:	02/26/2014	Cal Yr:	2014
Negligence:	ModNegligence	Latest Term Due Tm:	1120
Inspection End Dt:	03/28/2014	Cal Qtr:	1
Written Notice:		Termination Dt:	02/28/2014
Violation No:	8779558	Fiscal Yr:	2014
Enforcement Area:		Termination Time:	1120
Violator ID:	L08263	Fiscal Qtr:	2
Special Assess:	No	Termination Type:	Terminated
Violator Name:	Coeur Rochester, Inc.	Sig Sub:	No
Primary or Mill:	Primary	Vacate Dt:	
Violator Type CD:	Operator	Section of Act:	
Right to Conf Dt:		Vacate Time:	
Violation Issue Dt:	02/28/2014	Part Section:	56.16012
Asmt Generated Ind:	No	Assess Case Stat Cd:	
Violation Issue Time:	1110	Section of Act 1:	104(a)
Final Ord Issue Dt:	05/14/2014	Docket No:	
Violation Occur Dt:	02/28/2014	Section of Act 2:	
Proposed Penalty:	460	Docket Stat Cd:	
Violator Violation Cnt:	115	Contested Ind:	No
Amount Due:	460	Contested Dt:	
Violator Insp Day Cnt:	40		

Violation Details

Event No:	1151600	Amount Paid:	100
Initial Viol No:		Contractor ID:	
Mine Name:	Rochester Mine	Bill Print Dt:	10/07/2010
Replaced by Ord No:		Cit Ord Safe:	Citation
Mine Type:	Surface	Last Action Cd:	Paid
Likelihood:	Unlikely	Orig Term Due Dt:	08/17/2010
Controller ID:	M04598	Last Action Dt:	11/03/2010
Inj Illness:	Fatal	Orig Term Due Tm:	1200
Controller Name:	Coeur Mining, Inc.	Coal Metal Ind:	M
No Affected:	1	Latest Term Due Dt:	08/17/2010
Inspection Begin Dt:	08/16/2010	Cal Yr:	2010
Negligence:	ModNegligence	Latest Term Due Tm:	1200
Inspection End Dt:	08/18/2010	Cal Qtr:	3
Written Notice:		Termination Dt:	08/17/2010
Violation No:	8558189	Fiscal Yr:	2010
Enforcement Area:		Termination Time:	1430
Violator ID:	L08263	Fiscal Qtr:	4
Special Assess:	No	Termination Type:	Terminated
Violator Name:	Coeur Rochester, Inc.	Sig Sub:	No
Primary or Mill:	Primary	Vacate Dt:	
Violator Type CD:	Operator	Section of Act:	

Map Key	Number of Records	Direction	Distance (mi/ft)	Elev/Diff (ft)	Site	DB
Right to Conf Dt:				Vacate Time:		
Violation Issue Dt:	08/16/2010			Part Section:	56.11027	
Asmt Generated Ind:	No			Assess Case Stat Cd:	Closed	
Violation Issue Time:	1430			Section of Act 1:	104(a)	
Final Ord Issue Dt:	11/17/2010			Docket No:		
Violation Occur Dt:	08/16/2010			Section of Act 2:		
Proposed Penalty:	100			Docket Stat Cd:		
Violator Violation Cnt:	4			Contested Ind:	No	
Amount Due:	100			Contested Dt:		
Violator Insp Day Cnt:	16					

Violation Details

Event No:	1141982	Amount Paid:	100
Initial Viol No:		Contractor ID:	
Mine Name:	Rochester Mine	Bill Print Dt:	06/10/2010
Replaced by Ord No:		Cit Ord Safe:	Citation
Mine Type:	Surface	Last Action Cd:	Paid
Likelihood:	Unlikely	Orig Term Due Dt:	05/19/2010
Controller ID:	M04598	Last Action Dt:	08/24/2011
Inj Illness:	Permanent	Orig Term Due Tm:	1600
Controller Name:	Coeur Mining, Inc.	Coal Metal Ind:	M
No Affected:	1	Latest Term Due Dt:	07/07/2011
Inspection Begin Dt:	03/16/2010	Cal Yr:	2010
Negligence:	ModNegligence	Latest Term Due Tm:	0800
Inspection End Dt:	03/25/2010	Cal Qtr:	2
Written Notice:		Termination Dt:	06/23/2011
Violation No:	8564211	Fiscal Yr:	2010
Enforcement Area:		Termination Time:	0843
Violator ID:	L08263	Fiscal Qtr:	3
Special Assess:	No	Termination Type:	Terminated
Violator Name:	Coeur Rochester, Inc.	Sig Sub:	No
Primary or Mill:	Primary	Vacate Dt:	
Violator Type CD:	Operator	Section of Act:	
Right to Conf Dt:		Vacate Time:	
Violation Issue Dt:	04/19/2010	Part Section:	56.5001(a)/.5005
Asmt Generated Ind:	No	Assess Case Stat Cd:	Closed
Violation Issue Time:	1445	Section of Act 1:	104(a)
Final Ord Issue Dt:	08/05/2011	Docket No:	WEST 2010-1477M
Violation Occur Dt:	03/18/2010	Section of Act 2:	
Proposed Penalty:	100	Docket Stat Cd:	Accepted
Violator Violation Cnt:	8	Contested Ind:	Yes
Amount Due:	100	Contested Dt:	07/02/2010
Violator Insp Day Cnt:	13		

Violation Details

Event No:	1141885	Amount Paid:	380
Initial Viol No:		Contractor ID:	
Mine Name:	Rochester Mine	Bill Print Dt:	12/08/2011
Replaced by Ord No:		Cit Ord Safe:	Citation
Mine Type:	Surface	Last Action Cd:	Paid
Likelihood:	Unlikely	Orig Term Due Dt:	10/17/2011
Controller ID:	M04598	Last Action Dt:	04/24/2013
Inj Illness:	Permanent	Orig Term Due Tm:	1130
Controller Name:	Coeur Mining, Inc.	Coal Metal Ind:	M
No Affected:	2	Latest Term Due Dt:	11/30/2011
Inspection Begin Dt:	10/14/2011	Cal Yr:	2011
Negligence:	ModNegligence	Latest Term Due Tm:	1600
Inspection End Dt:	11/16/2011	Cal Qtr:	4
Written Notice:		Termination Dt:	12/01/2011
Violation No:	8608833	Fiscal Yr:	2012
Enforcement Area:		Termination Time:	0930
Violator ID:	L08263	Fiscal Qtr:	1
Special Assess:	No	Termination Type:	Terminated
Violator Name:	Coeur Rochester, Inc.	Sig Sub:	No
Primary or Mill:	Primary	Vacate Dt:	

Map Key	Number of Records	Direction	Distance (mi/ft)	Elev/Diff (ft)	Site	DB
Violator Type CD:	Operator				Section of Act:	
Right to Conf Dt:					Vacate Time:	
Violation Issue Dt:	10/17/2011				Part Section:	56.20003(a)
Asmt Generated Ind:	No				Assess Case Stat Cd:	
Violation Issue Time:	1115				Section of Act 1:	104(a)
Final Ord Issue Dt:	03/05/2013				Docket No:	
Violation Occur Dt:	10/17/2011				Section of Act 2:	
Proposed Penalty:	460				Docket Stat Cd:	
Violator Violation Cnt:	19				Contested Ind:	No
Amount Due:	380				Contested Dt:	
Violator Insp Day Cnt:	21					

Violation Details

Event No:	1141885	Amount Paid:	100
Initial Viol No:		Contractor ID:	
Mine Name:	Rochester Mine	Bill Print Dt:	12/08/2011
Replaced by Ord No:		Cit Ord Safe:	Citation
Mine Type:	Surface	Last Action Cd:	Paid
Likelihood:	Unlikely	Orig Term Due Dt:	10/15/2011
Controller ID:	M04598	Last Action Dt:	04/24/2013
Inj Illness:	LostDays	Orig Term Due Tm:	1400
Controller Name:	Coeur Mining, Inc.	Coal Metal Ind:	M
No Affected:	1	Latest Term Due Dt:	10/15/2011
Inspection Begin Dt:	10/14/2011	Cal Yr:	2011
Negligence:	ModNegligence	Latest Term Due Tm:	1400
Inspection End Dt:	11/16/2011	Cal Qtr:	4
Written Notice:		Termination Dt:	10/15/2011
Violation No:	8608823	Fiscal Yr:	2012
Enforcement Area:		Termination Time:	1310
Violator ID:	L08263	Fiscal Qtr:	1
Special Assess:	No	Termination Type:	Terminated
Violator Name:	Coeur Rochester, Inc.	Sig Sub:	No
Primary or Mill:	Primary	Vacate Dt:	
Violator Type CD:	Operator	Section of Act:	
Right to Conf Dt:		Vacate Time:	
Violation Issue Dt:	10/15/2011	Part Section:	56.4101
Asmt Generated Ind:	No	Assess Case Stat Cd:	
Violation Issue Time:	1245	Section of Act 1:	104(a)
Final Ord Issue Dt:	03/05/2013	Docket No:	
Violation Occur Dt:	10/15/2011	Section of Act 2:	
Proposed Penalty:	100	Docket Stat Cd:	
Violator Violation Cnt:	19	Contested Ind:	No
Amount Due:	100	Contested Dt:	
Violator Insp Day Cnt:	20		

Violation Details

Event No:	1141894	Amount Paid:	100
Initial Viol No:		Contractor ID:	A2719
Mine Name:	Rochester Mine	Bill Print Dt:	07/26/2012
Replaced by Ord No:		Cit Ord Safe:	Citation
Mine Type:	Surface	Last Action Cd:	Paid
Likelihood:	Unlikely	Orig Term Due Dt:	06/01/2012
Controller ID:		Last Action Dt:	12/06/2012
Inj Illness:	LostDays	Orig Term Due Tm:	1300
Controller Name:		Coal Metal Ind:	M
No Affected:	2	Latest Term Due Dt:	06/01/2012
Inspection Begin Dt:	04/09/2012	Cal Yr:	2012
Negligence:	LowNegligence	Latest Term Due Tm:	1300
Inspection End Dt:	06/13/2012	Cal Qtr:	2
Written Notice:		Termination Dt:	06/01/2012
Violation No:	8691821	Fiscal Yr:	2012
Enforcement Area:		Termination Time:	1035
Violator ID:	A2719	Fiscal Qtr:	3
Special Assess:	No	Termination Type:	Terminated
Violator Name:	SAS Global Corporation	Sig Sub:	No

Map Key	Number of Records	Direction	Distance (mi/ft)	Elev/Diff (ft)	Site	DB
Primary or Mill:	Primary				Vacate Dt:	
Violator Type CD:	Contractor				Section of Act:	
Right to Conf Dt:					Vacate Time:	
Violation Issue Dt:	06/01/2012				Part Section:	56.4101
Asmt Generated Ind:	No				Assess Case Stat Cd:	
Violation Issue Time:	0845				Section of Act 1:	104(a)
Final Ord Issue Dt:	08/31/2012				Docket No:	
Violation Occur Dt:	06/01/2012				Section of Act 2:	
Proposed Penalty:	100				Docket Stat Cd:	
Violator Violation Cnt:	0				Contested Ind:	No
Amount Due:	100				Contested Dt:	
Violator Insp Day Cnt:	0					

Violation Details

Event No:	1077214				Amount Paid:	177
Initial Viol No:					Contractor ID:	K056
Mine Name:	Rochester Mine				Bill Print Dt:	11/24/2004
Replaced by Ord No:					Cit Ord Safe:	Citation
Mine Type:	Surface				Last Action Cd:	Paid
Likelihood:	Reasonably				Orig Term Due Dt:	
Controller ID:					Last Action Dt:	02/02/2005
Inj Illness:	Fatal				Orig Term Due Tm:	
Controller Name:					Coal Metal Ind:	M
No Affected:	1				Latest Term Due Dt:	09/21/2004
Inspection Begin Dt:	09/14/2004				Cal Yr:	2004
Negligence:	HighNegligence				Latest Term Due Tm:	1140
Inspection End Dt:	09/23/2004				Cal Qtr:	3
Written Notice:					Termination Dt:	09/21/2004
Violation No:	6372007				Fiscal Yr:	2004
Enforcement Area:					Termination Time:	1140
Violator ID:	K056				Fiscal Qtr:	4
Special Assess:	No				Termination Type:	Terminated
Violator Name:	Texas Enviromental Plastics				Sig Sub:	Yes
Primary or Mill:	Primary				Vacate Dt:	
Violator Type CD:	Contractor				Section of Act:	
Right to Conf Dt:	09/21/2004				Vacate Time:	
Violation Issue Dt:	09/21/2004				Part Section:	56.4200(b)(2)
Asmt Generated Ind:	No				Assess Case Stat Cd:	Closed
Violation Issue Time:	1135				Section of Act 1:	104(a)
Final Ord Issue Dt:	01/07/2005				Docket No:	
Violation Occur Dt:	09/21/2004				Section of Act 2:	
Proposed Penalty:	177				Docket Stat Cd:	
Violator Violation Cnt:	0				Contested Ind:	No
Amount Due:	177				Contested Dt:	
Violator Insp Day Cnt:	0					

Violation Details

Event No:	1076602				Amount Paid:	60
Initial Viol No:					Contractor ID:	
Mine Name:	Rochester Mine				Bill Print Dt:	12/12/2003
Replaced by Ord No:					Cit Ord Safe:	Citation
Mine Type:	Surface				Last Action Cd:	Paid
Likelihood:	NoLikelihood				Orig Term Due Dt:	
Controller ID:	M04598				Last Action Dt:	01/16/2004
Inj Illness:	NoLostDays				Orig Term Due Tm:	
Controller Name:	Coeur Mining, Inc.				Coal Metal Ind:	M
No Affected:	0				Latest Term Due Dt:	07/10/2003
Inspection Begin Dt:	07/09/2003				Cal Yr:	2003
Negligence:	LowNegligence				Latest Term Due Tm:	1225
Inspection End Dt:	07/09/2003				Cal Qtr:	3
Written Notice:					Termination Dt:	07/09/2003
Violation No:	6279826				Fiscal Yr:	2003
Enforcement Area:					Termination Time:	1345
Violator ID:	L08263				Fiscal Qtr:	4
Special Assess:	No				Termination Type:	Terminated

Violator Name:	Coeur Rochester, Inc.	Sig Sub:	No
Primary or Mill:	Primary	Vacate Dt:	
Violator Type CD:	Operator	Section of Act:	103(d)
Right to Conf Dt:	07/09/2003	Vacate Time:	
Violation Issue Dt:	07/09/2003	Part Section:	50.20(a)
Asmt Generated Ind:	No	Assess Case Stat Cd:	Closed
Violation Issue Time:	1225	Section of Act 1:	104(a)
Final Ord Issue Dt:	02/06/2004	Docket No:	
Violation Occur Dt:	07/09/2003	Section of Act 2:	
Proposed Penalty:	60	Docket Stat Cd:	
Violator Violation Cnt:	9	Contested Ind:	No
Amount Due:	60	Contested Dt:	
Violator Insp Day Cnt:	17		

Violation Details

Event No:	1141885	Amount Paid:	100
Initial Viol No:		Contractor ID:	
Mine Name:	Rochester Mine	Bill Print Dt:	12/08/2011
Replaced by Ord No:		Cit Ord Safe:	Citation
Mine Type:	Surface	Last Action Cd:	Paid
Likelihood:	Unlikely	Orig Term Due Dt:	10/19/2011
Controller ID:	M04598	Last Action Dt:	04/24/2013
Inj Illness:	LostDays	Orig Term Due Tm:	1200
Controller Name:	Coeur Mining, Inc.	Coal Metal Ind:	M
No Affected:	1	Latest Term Due Dt:	10/19/2011
Inspection Begin Dt:	10/14/2011	Cal Yr:	2011
Negligence:	LowNegligence	Latest Term Due Tm:	1200
Inspection End Dt:	11/16/2011	Cal Qtr:	4
Written Notice:		Termination Dt:	10/19/2011
Violation No:	8608827	Fiscal Yr:	2012
Enforcement Area:		Termination Time:	1100
Violator ID:	L08263	Fiscal Qtr:	1
Special Assess:	No	Termination Type:	Terminated
Violator Name:	Coeur Rochester, Inc.	Sig Sub:	No
Primary or Mill:	Primary	Vacate Dt:	
Violator Type CD:	Operator	Section of Act:	
Right to Conf Dt:		Vacate Time:	
Violation Issue Dt:	10/16/2011	Part Section:	56.4130(a)(1)
Asmt Generated Ind:	No	Assess Case Stat Cd:	
Violation Issue Time:	1118	Section of Act 1:	104(a)
Final Ord Issue Dt:	03/05/2013	Docket No:	
Violation Occur Dt:	10/16/2011	Section of Act 2:	
Proposed Penalty:	100	Docket Stat Cd:	
Violator Violation Cnt:	19	Contested Ind:	No
Amount Due:	100	Contested Dt:	
Violator Insp Day Cnt:	21		

Violation Details

Event No:	1141885	Amount Paid:	780
Initial Viol No:		Contractor ID:	
Mine Name:	Rochester Mine	Bill Print Dt:	12/08/2011
Replaced by Ord No:		Cit Ord Safe:	Citation
Mine Type:	Surface	Last Action Cd:	Paid
Likelihood:	Unlikely	Orig Term Due Dt:	10/17/2011
Controller ID:	M04598	Last Action Dt:	04/24/2013
Inj Illness:	Permanent	Orig Term Due Tm:	1115
Controller Name:	Coeur Mining, Inc.	Coal Metal Ind:	M
No Affected:	1	Latest Term Due Dt:	10/17/2011
Inspection Begin Dt:	10/14/2011	Cal Yr:	2011
Negligence:	ModNegligence	Latest Term Due Tm:	1115
Inspection End Dt:	11/16/2011	Cal Qtr:	4
Written Notice:		Termination Dt:	10/17/2011
Violation No:	8608831	Fiscal Yr:	2012
Enforcement Area:		Termination Time:	1055
Violator ID:	L08263	Fiscal Qtr:	1

Map Key	Number of Records	Direction	Distance (mi/ft)	Elev/Diff (ft)	Site	DB
Special Assess:	No				Termination Type:	Terminated
Violator Name:	Coeur Rochester, Inc.				Sig Sub:	No
Primary or Mill:	Primary				Vacate Dt:	
Violator Type CD:	Operator				Section of Act:	
Right to Conf Dt:					Vacate Time:	
Violation Issue Dt:	10/17/2011				Part Section:	56.14100(a)
Asmt Generated Ind:	No				Assess Case Stat Cd:	
Violation Issue Time:	1045				Section of Act 1:	104(a)
Final Ord Issue Dt:	03/05/2013				Docket No:	
Violation Occur Dt:	10/17/2011				Section of Act 2:	
Proposed Penalty:	946				Docket Stat Cd:	
Violator Violation Cnt:	19				Contested Ind:	No
Amount Due:	780				Contested Dt:	
Violator Insp Day Cnt:	21					

Violation Details

Event No:	6594194	Amount Paid:	334
Initial Viol No:		Contractor ID:	
Mine Name:	Rochester Mine	Bill Print Dt:	02/06/2014
Replaced by Ord No:		Cit Ord Safe:	Citation
Mine Type:	Surface	Last Action Cd:	Paid
Likelihood:	Unlikely	Orig Term Due Dt:	12/10/2013
Controller ID:	M04598	Last Action Dt:	03/05/2014
Inj Illness:	LostDays	Orig Term Due Tm:	1000
Controller Name:	Coeur Mining, Inc.	Coal Metal Ind:	M
No Affected:	1	Latest Term Due Dt:	12/10/2013
Inspection Begin Dt:	12/03/2013	Cal Yr:	2013
Negligence:	ModNegligence	Latest Term Due Tm:	1000
Inspection End Dt:	12/11/2013	Cal Qtr:	4
Written Notice:		Termination Dt:	12/10/2013
Violation No:	6389920	Fiscal Yr:	2014
Enforcement Area:		Termination Time:	1050
Violator ID:	L08263	Fiscal Qtr:	1
Special Assess:	No	Termination Type:	Terminated
Violator Name:	Coeur Rochester, Inc.	Sig Sub:	No
Primary or Mill:	Primary	Vacate Dt:	
Violator Type CD:	Operator	Section of Act:	
Right to Conf Dt:		Vacate Time:	
Violation Issue Dt:	12/10/2013	Part Section:	56.11016
Asmt Generated Ind:	No	Assess Case Stat Cd:	
Violation Issue Time:	0855	Section of Act 1:	104(a)
Final Ord Issue Dt:	04/02/2014	Docket No:	
Violation Occur Dt:	12/10/2013	Section of Act 2:	
Proposed Penalty:	334	Docket Stat Cd:	
Violator Violation Cnt:	112	Contested Ind:	No
Amount Due:	334	Contested Dt:	
Violator Insp Day Cnt:	34		

Violation Details

Event No:	1141885	Amount Paid:	100
Initial Viol No:		Contractor ID:	
Mine Name:	Rochester Mine	Bill Print Dt:	12/08/2011
Replaced by Ord No:		Cit Ord Safe:	Citation
Mine Type:	Surface	Last Action Cd:	Paid
Likelihood:	Unlikely	Orig Term Due Dt:	10/20/2011
Controller ID:	M04598	Last Action Dt:	04/24/2013
Inj Illness:	Fatal	Orig Term Due Tm:	1200
Controller Name:	Coeur Mining, Inc.	Coal Metal Ind:	M
No Affected:	1	Latest Term Due Dt:	10/20/2011
Inspection Begin Dt:	10/14/2011	Cal Yr:	2011
Negligence:	LowNegligence	Latest Term Due Tm:	1200
Inspection End Dt:	11/16/2011	Cal Qtr:	4
Written Notice:		Termination Dt:	10/27/2011
Violation No:	8608849	Fiscal Yr:	2012
Enforcement Area:		Termination Time:	1205

Map Key	Number of Records	Direction	Distance (mi/ft)	Elev/Diff (ft)	Site	DB
Violator ID:	L08263				Fiscal Qtr: 1	
Special Assess:	No				Termination Type: Terminated	
Violator Name:	Coeur Rochester, Inc.				Sig Sub: No	
Primary or Mill:	Primary				Vacate Dt:	
Violator Type CD:	Operator				Section of Act:	
Right to Conf Dt:					Vacate Time:	
Violation Issue Dt:	10/19/2011				Part Section: 56.12004	
Asmt Generated Ind:	No				Assess Case Stat Cd:	
Violation Issue Time:	1255				Section of Act 1: 104(a)	
Final Ord Issue Dt:	03/05/2013				Docket No:	
Violation Occur Dt:	10/19/2011				Section of Act 2:	
Proposed Penalty:	100				Docket Stat Cd:	
Violator Violation Cnt:	19				Contested Ind: No	
Amount Due:	100				Contested Dt:	
Violator Insp Day Cnt:	23					

Violation Details

Event No:	1159013				Amount Paid: 190	
Initial Viol No:					Contractor ID:	
Mine Name:	Rochester Mine				Bill Print Dt: 03/10/2011	
Replaced by Ord No:					Cit Ord Safe: Citation	
Mine Type:	Surface				Last Action Cd: Paid	
Likelihood:	Unlikely				Orig Term Due Dt: 01/12/2011	
Controller ID:	M04598				Last Action Dt: 04/06/2011	
Inj Illness:	Fatal				Orig Term Due Tm: 0800	
Controller Name:	Coeur Mining, Inc.				Coal Metal Ind: M	
No Affected:	1				Latest Term Due Dt: 01/12/2011	
Inspection Begin Dt:	01/11/2011				Cal Yr: 2011	
Negligence:	ModNegligence				Latest Term Due Tm: 0800	
Inspection End Dt:	01/12/2011				Cal Qtr: 1	
Written Notice:					Termination Dt: 01/11/2011	
Violation No:	8562386				Fiscal Yr: 2011	
Enforcement Area:					Termination Time: 1500	
Violator ID:	L08263				Fiscal Qtr: 2	
Special Assess:	No				Termination Type: Terminated	
Violator Name:	Coeur Rochester, Inc.				Sig Sub: No	
Primary or Mill:	Primary				Vacate Dt:	
Violator Type CD:	Operator				Section of Act:	
Right to Conf Dt:					Vacate Time:	
Violation Issue Dt:	01/11/2011				Part Section: 56.12028	
Asmt Generated Ind:	No				Assess Case Stat Cd:	
Violation Issue Time:	1035				Section of Act 1: 104(a)	
Final Ord Issue Dt:	04/24/2011				Docket No:	
Violation Occur Dt:	01/11/2011				Section of Act 2:	
Proposed Penalty:	190				Docket Stat Cd:	
Violator Violation Cnt:	12				Contested Ind: No	
Amount Due:	190				Contested Dt:	
Violator Insp Day Cnt:	17					

Violation Details

Event No:	1159256				Amount Paid: 100	
Initial Viol No:					Contractor ID:	
Mine Name:	Rochester Mine				Bill Print Dt: 07/07/2011	
Replaced by Ord No:					Cit Ord Safe: Citation	
Mine Type:	Surface				Last Action Cd: Paid	
Likelihood:	Unlikely				Orig Term Due Dt: 05/25/2011	
Controller ID:	M04598				Last Action Dt: 08/03/2011	
Inj Illness:	LostDays				Orig Term Due Tm: 0800	
Controller Name:	Coeur Mining, Inc.				Coal Metal Ind: M	
No Affected:	1				Latest Term Due Dt: 05/25/2011	
Inspection Begin Dt:	05/24/2011				Cal Yr: 2011	
Negligence:	ModNegligence				Latest Term Due Tm: 0800	
Inspection End Dt:	06/07/2011				Cal Qtr: 2	
Written Notice:					Termination Dt: 05/24/2011	
Violation No:	8605069				Fiscal Yr: 2011	

Map Key	Number of Records	Direction	Distance (mi/ft)	Elev/Diff (ft)	Site	DB
Enforcement Area:				Termination Time:	1500	
Violator ID:	L08263			Fiscal Qtr:	3	
Special Assess:	No			Termination Type:	Terminated	
Violator Name:	Coeur Rochester, Inc.			Sig Sub:	No	
Primary or Mill:	Primary			Vacate Dt:		
Violator Type CD:	Operator			Section of Act:		
Right to Conf Dt:				Vacate Time:		
Violation Issue Dt:	05/24/2011			Part Section:	56.11027	
Asmt Generated Ind:	No			Assess Case Stat Cd:		
Violation Issue Time:	0820			Section of Act 1:	104(a)	
Final Ord Issue Dt:	08/13/2011			Docket No:		
Violation Occur Dt:	05/24/2011			Section of Act 2:		
Proposed Penalty:	100			Docket Stat Cd:		
Violator Violation Cnt:	9			Contested Ind:	No	
Amount Due:	100			Contested Dt:		
Violator Insp Day Cnt:	21					

Violation Details

Event No:	1077184	Amount Paid:	60
Initial Viol No:		Contractor ID:	
Mine Name:	Rochester Mine	Bill Print Dt:	05/06/2004
Replaced by Ord No:		Cit Ord Safe:	Citation
Mine Type:	Surface	Last Action Cd:	Paid
Likelihood:	Unlikely	Orig Term Due Dt:	
Controller ID:	M04598	Last Action Dt:	07/02/2004
Inj Illness:	Permanent	Orig Term Due Tm:	
Controller Name:	Coeur Mining, Inc.	Coal Metal Ind:	M
No Affected:	1	Latest Term Due Dt:	03/04/2004
Inspection Begin Dt:	03/02/2004	Cal Yr:	2004
Negligence:	ModNegligence	Latest Term Due Tm:	1600
Inspection End Dt:	03/11/2004	Cal Qtr:	1
Written Notice:		Termination Dt:	03/04/2004
Violation No:	6281351	Fiscal Yr:	2004
Enforcement Area:		Termination Time:	1030
Violator ID:	L08263	Fiscal Qtr:	2
Special Assess:	No	Termination Type:	Terminated
Violator Name:	Coeur Rochester, Inc.	Sig Sub:	No
Primary or Mill:	Primary	Vacate Dt:	
Violator Type CD:	Operator	Section of Act:	
Right to Conf Dt:	03/04/2004	Vacate Time:	
Violation Issue Dt:	03/04/2004	Part Section:	56.12032
Asmt Generated Ind:	No	Assess Case Stat Cd:	Closed
Violation Issue Time:	0930	Section of Act 1:	104(a)
Final Ord Issue Dt:	06/20/2004	Docket No:	
Violation Occur Dt:	03/04/2004	Section of Act 2:	
Proposed Penalty:	60	Docket Stat Cd:	
Violator Violation Cnt:	16	Contested Ind:	No
Amount Due:	60	Contested Dt:	
Violator Insp Day Cnt:	27		

Violation Details

Event No:	1141750	Amount Paid:	127
Initial Viol No:		Contractor ID:	
Mine Name:	Rochester Mine	Bill Print Dt:	09/10/2009
Replaced by Ord No:		Cit Ord Safe:	Citation
Mine Type:	Surface	Last Action Cd:	Paid
Likelihood:	Reasonably	Orig Term Due Dt:	07/20/2009
Controller ID:	M04598	Last Action Dt:	10/26/2010
Inj Illness:	LostDays	Orig Term Due Tm:	1605
Controller Name:	Coeur Mining, Inc.	Coal Metal Ind:	M
No Affected:	1	Latest Term Due Dt:	07/20/2009
Inspection Begin Dt:	07/15/2009	Cal Yr:	2009
Negligence:	ModNegligence	Latest Term Due Tm:	1605
Inspection End Dt:	07/21/2009	Cal Qtr:	3
Written Notice:		Termination Dt:	07/20/2009

Map Key	Number of Records	Direction	Distance (mi/ft)	Elev/Diff (ft)	Site	DB
Violation No:	6477357				Fiscal Yr: 2009	
Enforcement Area:					Termination Time: 1515	
Violator ID:	L08263				Fiscal Qtr: 4	
Special Assess:	No				Termination Type: Terminated	
Violator Name:	Coeur Rochester, Inc.				Sig Sub: Yes	
Primary or Mill:	Primary				Vacate Dt:	
Violator Type CD:	Operator				Section of Act:	
Right to Conf Dt:					Vacate Time:	
Violation Issue Dt:	07/20/2009				Part Section: 56.11003	
Asmt Generated Ind:	No				Assess Case Stat Cd: Closed	
Violation Issue Time:	1505				Section of Act 1: 104(a)	
Final Ord Issue Dt:	10/28/2010				Docket No: WEST 2010-15M	
Violation Occur Dt:	07/20/2009				Section of Act 2:	
Proposed Penalty:	127				Docket Stat Cd: Accepted	
Violator Violation Cnt:	9				Contested Ind: Yes	
Amount Due:	127				Contested Dt: 10/01/2009	
Violator Insp Day Cnt:	12					

Violation Details

Event No:	1120437				Amount Paid: 60	
Initial Viol No:					Contractor ID:	
Mine Name:	Rochester Mine				Bill Print Dt: 04/06/2006	
Replaced by Ord No:					Cit Ord Safe: Citation	
Mine Type:	Surface				Last Action Cd: Paid	
Likelihood:	Unlikely				Orig Term Due Dt: 03/02/2006	
Controller ID:	M04598				Last Action Dt: 05/08/2006	
Inj Illness:	Permanent				Orig Term Due Tm: 1200	
Controller Name:	Coeur Mining, Inc.				Coal Metal Ind: M	
No Affected:	1				Latest Term Due Dt: 03/02/2006	
Inspection Begin Dt:	02/22/2006				Cal Yr: 2006	
Negligence:	ModNegligence				Latest Term Due Tm: 1200	
Inspection End Dt:	03/09/2006				Cal Qtr: 1	
Written Notice:					Termination Dt: 03/02/2006	
Violation No:	6385741				Fiscal Yr: 2006	
Enforcement Area:					Termination Time: 0900	
Violator ID:	L08263				Fiscal Qtr: 2	
Special Assess:	No				Termination Type: Terminated	
Violator Name:	Coeur Rochester, Inc.				Sig Sub: No	
Primary or Mill:	Primary				Vacate Dt:	
Violator Type CD:	Operator				Section of Act:	
Right to Conf Dt:					Vacate Time:	
Violation Issue Dt:	03/02/2006				Part Section: 56.14100(b)	
Asmt Generated Ind:	No				Assess Case Stat Cd: Closed	
Violation Issue Time:	0425				Section of Act 1: 104(a)	
Final Ord Issue Dt:	05/18/2006				Docket No:	
Violation Occur Dt:	03/02/2006				Section of Act 2:	
Proposed Penalty:	60				Docket Stat Cd:	
Violator Violation Cnt:	28				Contested Ind: No	
Amount Due:	60				Contested Dt:	
Violator Insp Day Cnt:	37					

Violation Details

Event No:	1141885				Amount Paid: 100	
Initial Viol No:					Contractor ID: N210	
Mine Name:	Rochester Mine				Bill Print Dt: 12/20/2011	
Replaced by Ord No:					Cit Ord Safe: Order	
Mine Type:	Surface				Last Action Cd: Paid	
Likelihood:	Unlikely				Orig Term Due Dt:	
Controller ID:					Last Action Dt: 02/05/2013	
Inj Illness:	Fatal				Orig Term Due Tm:	
Controller Name:					Coal Metal Ind: M	
No Affected:	1				Latest Term Due Dt:	
Inspection Begin Dt:	10/14/2011				Cal Yr: 2011	
Negligence:	ModNegligence				Latest Term Due Tm:	
Inspection End Dt:	11/16/2011				Cal Qtr: 4	

Map Key	Number of Records	Direction	Distance (mi/ft)	Elev/Diff (ft)	Site	DB
---------	-------------------	-----------	------------------	----------------	------	----

Written Notice:					Termination Dt:	11/13/2011
Violation No:	8608878				Fiscal Yr:	2012
Enforcement Area:					Termination Time:	0930
Violator ID:	N210				Fiscal Qtr:	1
Special Assess:	No				Termination Type:	Terminated
Violator Name:	Pape Machinery Inc.				Sig Sub:	No
Primary or Mill:	Primary				Vacate Dt:	
Violator Type CD:	Contractor				Section of Act:	
Right to Conf Dt:					Vacate Time:	
Violation Issue Dt:	11/12/2011				Part Section:	48.31
Asmt Generated Ind:	No				Assess Case Stat Cd:	
Violation Issue Time:	1145				Section of Act 1:	104(g)(1)
Final Ord Issue Dt:	11/20/2012				Docket No:	
Violation Occur Dt:	11/12/2011				Section of Act 2:	
Proposed Penalty:	270				Docket Stat Cd:	
Violator Violation Cnt:	0				Contested Ind:	No
Amount Due:	100				Contested Dt:	
Violator Insp Day Cnt:	0					

Violation Details

Event No:	1151600				Amount Paid:	100
Initial Viol No:					Contractor ID:	
Mine Name:	Rochester Mine				Bill Print Dt:	10/07/2010
Replaced by Ord No:					Cit Ord Safe:	Citation
Mine Type:	Surface				Last Action Cd:	Paid
Likelihood:	Unlikely				Orig Term Due Dt:	08/18/2010
Controller ID:	M04598				Last Action Dt:	11/03/2010
Inj Illness:	Fatal				Orig Term Due Tm:	1200
Controller Name:	Coeur Mining, Inc.				Coal Metal Ind:	M
No Affected:	1				Latest Term Due Dt:	08/18/2010
Inspection Begin Dt:	08/16/2010				Cal Yr:	2010
Negligence:	LowNegligence				Latest Term Due Tm:	1200
Inspection End Dt:	08/18/2010				Cal Qtr:	3
Written Notice:					Termination Dt:	08/18/2010
Violation No:	8558190				Fiscal Yr:	2010
Enforcement Area:					Termination Time:	1100
Violator ID:	L08263				Fiscal Qtr:	4
Special Assess:	No				Termination Type:	Terminated
Violator Name:	Coeur Rochester, Inc.				Sig Sub:	No
Primary or Mill:	Primary				Vacate Dt:	
Violator Type CD:	Operator				Section of Act:	
Right to Conf Dt:					Vacate Time:	
Violation Issue Dt:	08/17/2010				Part Section:	56.12026
Asmt Generated Ind:	No				Assess Case Stat Cd:	Closed
Violation Issue Time:	1315				Section of Act 1:	104(a)
Final Ord Issue Dt:	11/17/2010				Docket No:	
Violation Occur Dt:	08/17/2010				Section of Act 2:	
Proposed Penalty:	100				Docket Stat Cd:	
Violator Violation Cnt:	4				Contested Ind:	No
Amount Due:	100				Contested Dt:	
Violator Insp Day Cnt:	16					

Violation Details

Event No:	1159013				Amount Paid:	100
Initial Viol No:					Contractor ID:	A0966
Mine Name:	Rochester Mine				Bill Print Dt:	02/22/2011
Replaced by Ord No:					Cit Ord Safe:	Citation
Mine Type:	Surface				Last Action Cd:	Paid
Likelihood:	Unlikely				Orig Term Due Dt:	01/12/2011
Controller ID:					Last Action Dt:	03/09/2011
Inj Illness:	Fatal				Orig Term Due Tm:	1500
Controller Name:					Coal Metal Ind:	M
No Affected:	1				Latest Term Due Dt:	01/12/2011
Inspection Begin Dt:	01/11/2011				Cal Yr:	2011
Negligence:	ModNegligence				Latest Term Due Tm:	1500

Map Key	Number of Records	Direction	Distance (mi/ft)	Elev/Diff (ft)	Site	DB
Inspection End Dt:	01/12/2011				Cal Qtr:	1
Written Notice:					Termination Dt:	01/12/2011
Violation No:	8562388				Fiscal Yr:	2011
Enforcement Area:					Termination Time:	1000
Violator ID:	A0966				Fiscal Qtr:	2
Special Assess:	No				Termination Type:	Terminated
Violator Name:	PEAVINE CONSTRUCTION, INC.				Sig Sub:	No
Primary or Mill:	Primary				Vacate Dt:	
Violator Type CD:	Contractor				Section of Act:	
Right to Conf Dt:					Vacate Time:	
Violation Issue Dt:	01/12/2011				Part Section:	56.4502(c)
Asmt Generated Ind:	No				Assess Case Stat Cd:	
Violation Issue Time:	0940				Section of Act 1:	104(a)
Final Ord Issue Dt:	04/01/2011				Docket No:	
Violation Occur Dt:	01/12/2011				Section of Act 2:	
Proposed Penalty:	100				Docket Stat Cd:	
Violator Violation Cnt:	0				Contested Ind:	No
Amount Due:	100				Contested Dt:	
Violator Insp Day Cnt:	0					

Violation Details

Event No:	1141885	Amount Paid:	100
Initial Viol No:		Contractor ID:	
Mine Name:	Rochester Mine	Bill Print Dt:	01/12/2012
Replaced by Ord No:		Cit Ord Safe:	Citation
Mine Type:	Surface	Last Action Cd:	Paid
Likelihood:	NoLikelihood	Orig Term Due Dt:	11/15/2011
Controller ID:	M04598	Last Action Dt:	04/24/2013
Inj Illness:	NoLostDays	Orig Term Due Tm:	1800
Controller Name:	Coeur Mining, Inc.	Coal Metal Ind:	M
No Affected:	0	Latest Term Due Dt:	11/15/2011
Inspection Begin Dt:	10/14/2011	Cal Yr:	2011
Negligence:	HighNegligence	Latest Term Due Tm:	1800
Inspection End Dt:	11/16/2011	Cal Qtr:	4
Written Notice:		Termination Dt:	11/16/2011
Violation No:	8608881	Fiscal Yr:	2012
Enforcement Area:		Termination Time:	0900
Violator ID:	L08263	Fiscal Qtr:	1
Special Assess:	No	Termination Type:	Terminated
Violator Name:	Coeur Rochester, Inc.	Sig Sub:	No
Primary or Mill:	Primary	Vacate Dt:	
Violator Type CD:	Operator	Section of Act:	
Right to Conf Dt:		Vacate Time:	
Violation Issue Dt:	11/14/2011	Part Section:	48.29(a)
Asmt Generated Ind:	No	Assess Case Stat Cd:	
Violation Issue Time:	1050	Section of Act 1:	104(a)
Final Ord Issue Dt:	03/05/2013	Docket No:	
Violation Occur Dt:	11/14/2011	Section of Act 2:	
Proposed Penalty:	100	Docket Stat Cd:	
Violator Violation Cnt:	19	Contested Ind:	No
Amount Due:	100	Contested Dt:	
Violator Insp Day Cnt:	33		

Violation Details

Event No:	1141885	Amount Paid:	2600
Initial Viol No:		Contractor ID:	
Mine Name:	Rochester Mine	Bill Print Dt:	12/08/2011
Replaced by Ord No:		Cit Ord Safe:	Citation
Mine Type:	Surface	Last Action Cd:	Paid
Likelihood:	Unlikely	Orig Term Due Dt:	10/18/2011
Controller ID:	M04598	Last Action Dt:	04/24/2013
Inj Illness:	Fatal	Orig Term Due Tm:	1125
Controller Name:	Coeur Mining, Inc.	Coal Metal Ind:	M
No Affected:	1	Latest Term Due Dt:	10/20/2011
Inspection Begin Dt:	10/14/2011	Cal Yr:	2011

Map Key	Number of Records	Direction	Distance (mi/ft)	Elev/Diff (ft)	Site	DB
Negligence:	ModNegligence				Latest Term Due Tm: 1600	
Inspection End Dt:	11/16/2011				Cal Qtr: 4	
Written Notice:					Termination Dt: 10/19/2011	
Violation No:	8608842				Fiscal Yr: 2012	
Enforcement Area:					Termination Time: 1340	
Violator ID:	L08263				Fiscal Qtr: 1	
Special Assess:	No				Termination Type: Terminated	
Violator Name:	Coeur Rochester, Inc.				Sig Sub: No	
Primary or Mill:	Primary				Vacate Dt:	
Violator Type CD:	Operator				Section of Act:	
Right to Conf Dt:					Vacate Time:	
Violation Issue Dt:	10/18/2011				Part Section: 56.12018	
Asmt Generated Ind:	No				Assess Case Stat Cd:	
Violation Issue Time:	1050				Section of Act 1: 104(a)	
Final Ord Issue Dt:	03/05/2013				Docket No:	
Violation Occur Dt:	10/18/2011				Section of Act 2:	
Proposed Penalty:	3143				Docket Stat Cd:	
Violator Violation Cnt:	19				Contested Ind: No	
Amount Due:	2600				Contested Dt:	
Violator Insp Day Cnt:	22					

Violation Details

Event No:	1076602				Amount Paid: 60	
Initial Viol No:					Contractor ID:	
Mine Name:	Rochester Mine				Bill Print Dt: 12/12/2003	
Replaced by Ord No:					Cit Ord Safe: Citation	
Mine Type:	Surface				Last Action Cd: Paid	
Likelihood:	NoLikelihood				Orig Term Due Dt:	
Controller ID:	M04598				Last Action Dt: 01/16/2004	
Inj Illness:	NoLostDays				Orig Term Due Tm:	
Controller Name:	Coeur Mining, Inc.				Coal Metal Ind: M	
No Affected:	0				Latest Term Due Dt: 07/10/2003	
Inspection Begin Dt:	07/09/2003				Cal Yr: 2003	
Negligence:	LowNegligence				Latest Term Due Tm: 1205	
Inspection End Dt:	07/09/2003				Cal Qtr: 3	
Written Notice:					Termination Dt: 07/09/2003	
Violation No:	6279822				Fiscal Yr: 2003	
Enforcement Area:					Termination Time: 1345	
Violator ID:	L08263				Fiscal Qtr: 4	
Special Assess:	No				Termination Type: Terminated	
Violator Name:	Coeur Rochester, Inc.				Sig Sub: No	
Primary or Mill:	Primary				Vacate Dt:	
Violator Type CD:	Operator				Section of Act: 103(d)	
Right to Conf Dt:	07/09/2003				Vacate Time:	
Violation Issue Dt:	07/09/2003				Part Section: 50.20(a)	
Asmt Generated Ind:	No				Assess Case Stat Cd: Closed	
Violation Issue Time:	1205				Section of Act 1: 104(a)	
Final Ord Issue Dt:	02/06/2004				Docket No:	
Violation Occur Dt:	07/09/2003				Section of Act 2:	
Proposed Penalty:	60				Docket Stat Cd:	
Violator Violation Cnt:	9				Contested Ind: No	
Amount Due:	60				Contested Dt:	
Violator Insp Day Cnt:	17					

Violation Details

Event No:	1120230				Amount Paid: 60	
Initial Viol No:					Contractor ID:	
Mine Name:	Rochester Mine				Bill Print Dt: 10/06/2005	
Replaced by Ord No:					Cit Ord Safe: Citation	
Mine Type:	Surface				Last Action Cd: Paid	
Likelihood:	Unlikely				Orig Term Due Dt: 06/21/2005	
Controller ID:	M04598				Last Action Dt: 11/03/2005	
Inj Illness:	LostDays				Orig Term Due Tm: 1600	
Controller Name:	Coeur Mining, Inc.				Coal Metal Ind: M	
No Affected:	1				Latest Term Due Dt: 06/21/2005	

Map Key	Number of Records	Direction	Distance (mi/ft)	Elev/Diff (ft)	Site	DB
Inspection Begin Dt:	06/14/2005				Cal Yr:	2005
Negligence:	ModNegligence				Latest Term Due Tm:	1600
Inspection End Dt:	06/21/2005				Cal Qtr:	2
Written Notice:					Termination Dt:	06/21/2005
Violation No:	6365368				Fiscal Yr:	2005
Enforcement Area:					Termination Time:	1110
Violator ID:	L08263				Fiscal Qtr:	3
Special Assess:	No				Termination Type:	Terminated
Violator Name:	Coeur Rochester, Inc.				Sig Sub:	No
Primary or Mill:	Primary				Vacate Dt:	
Violator Type CD:	Operator				Section of Act:	
Right to Conf Dt:					Vacate Time:	
Violation Issue Dt:	06/21/2005				Part Section:	56.4101
Asmt Generated Ind:	No				Assess Case Stat Cd:	Closed
Violation Issue Time:	1100				Section of Act 1:	104(a)
Final Ord Issue Dt:	11/20/2005				Docket No:	
Violation Occur Dt:	06/21/2005				Section of Act 2:	
Proposed Penalty:	60				Docket Stat Cd:	
Violator Violation Cnt:	33				Contested Ind:	No
Amount Due:	60				Contested Dt:	
Violator Insp Day Cnt:	38					

Violation Details

Event No:	1141885				Amount Paid:	200
Initial Viol No:					Contractor ID:	
Mine Name:	Rochester Mine				Bill Print Dt:	01/12/2012
Replaced by Ord No:					Cit Ord Safe:	Citation
Mine Type:	Surface				Last Action Cd:	Paid
Likelihood:	Reasonably				Orig Term Due Dt:	11/10/2011
Controller ID:	M04598				Last Action Dt:	04/24/2013
Inj Illness:	LostDays				Orig Term Due Tm:	1300
Controller Name:	Coeur Mining, Inc.				Coal Metal Ind:	M
No Affected:	2				Latest Term Due Dt:	11/17/2011
Inspection Begin Dt:	10/14/2011				Cal Yr:	2011
Negligence:	ModNegligence				Latest Term Due Tm:	1600
Inspection End Dt:	11/16/2011				Cal Qtr:	4
Written Notice:					Termination Dt:	11/16/2011
Violation No:	8608876				Fiscal Yr:	2012
Enforcement Area:					Termination Time:	1010
Violator ID:	L08263				Fiscal Qtr:	1
Special Assess:	No				Termination Type:	Terminated
Violator Name:	Coeur Rochester, Inc.				Sig Sub:	Yes
Primary or Mill:	Primary				Vacate Dt:	
Violator Type CD:	Operator				Section of Act:	
Right to Conf Dt:					Vacate Time:	
Violation Issue Dt:	11/10/2011				Part Section:	56.15006
Asmt Generated Ind:	No				Assess Case Stat Cd:	
Violation Issue Time:	1200				Section of Act 1:	104(a)
Final Ord Issue Dt:	03/05/2013				Docket No:	
Violation Occur Dt:	11/10/2011				Section of Act 2:	
Proposed Penalty:	243				Docket Stat Cd:	
Violator Violation Cnt:	19				Contested Ind:	No
Amount Due:	200				Contested Dt:	
Violator Insp Day Cnt:	30					

Violation Details

Event No:	1120230				Amount Paid:	107
Initial Viol No:					Contractor ID:	YQS
Mine Name:	Rochester Mine				Bill Print Dt:	10/18/2005
Replaced by Ord No:					Cit Ord Safe:	Citation
Mine Type:	Surface				Last Action Cd:	Paid
Likelihood:	Reasonably				Orig Term Due Dt:	06/21/2005
Controller ID:					Last Action Dt:	11/29/2005
Inj Illness:	Permanent				Orig Term Due Tm:	1600
Controller Name:					Coal Metal Ind:	M

Map Key	Number of Records	Direction	Distance (mi/ft)	Elev/Diff (ft)	Site	DB
No Affected:	1				Latest Term Due Dt: 06/21/2005	
Inspection Begin Dt:	06/14/2005				Cal Yr: 2005	
Negligence:	ModNegligence				Latest Term Due Tm: 1600	
Inspection End Dt:	06/21/2005				Cal Qtr: 2	
Written Notice:					Termination Dt: 06/21/2005	
Violation No:	6365367				Fiscal Yr: 2005	
Enforcement Area:					Termination Time: 1005	
Violator ID:	YQS				Fiscal Qtr: 3	
Special Assess:	No				Termination Type: Terminated	
Violator Name:	Orica Usa Inc				Sig Sub: Yes	
Primary or Mill:	Primary				Vacate Dt:	
Violator Type CD:	Contractor				Section of Act:	
Right to Conf Dt:					Vacate Time:	
Violation Issue Dt:	06/21/2005				Part Section: 56.14132(b)(1)(i)	
Asmt Generated Ind:	No				Assess Case Stat Cd: Closed	
Violation Issue Time:	0905				Section of Act 1: 104(a)	
Final Ord Issue Dt:	03/09/2006				Docket No:	
Violation Occur Dt:	06/21/2005				Section of Act 2:	
Proposed Penalty:	107				Docket Stat Cd:	
Violator Violation Cnt:	6				Contested Ind: No	
Amount Due:	107				Contested Dt:	
Violator Insp Day Cnt:	0					

Violation Details

Event No:	0622154				Amount Paid: 55	
Initial Viol No:					Contractor ID:	
Mine Name:	Rochester Mine				Bill Print Dt: 10/05/2000	
Replaced by Ord No:					Cit Ord Safe: Citation	
Mine Type:	Surface				Last Action Cd: Paid	
Likelihood:	Unlikely				Orig Term Due Dt:	
Controller ID:	M04598				Last Action Dt: 10/25/2000	
Inj Illness:	LostDays				Orig Term Due Tm:	
Controller Name:	Coeur Mining, Inc.				Coal Metal Ind: M	
No Affected:	1				Latest Term Due Dt: 08/16/2000	
Inspection Begin Dt:	08/16/2000				Cal Yr: 2000	
Negligence:	LowNegligence				Latest Term Due Tm: 1400	
Inspection End Dt:	08/22/2000				Cal Qtr: 3	
Written Notice:					Termination Dt: 08/16/2000	
Violation No:	7975698				Fiscal Yr: 2000	
Enforcement Area:					Termination Time: 1300	
Violator ID:	L08263				Fiscal Qtr: 4	
Special Assess:	No				Termination Type: Terminated	
Violator Name:	Coeur Rochester, Inc.				Sig Sub: No	
Primary or Mill:	Primary				Vacate Dt:	
Violator Type CD:	Operator				Section of Act:	
Right to Conf Dt:	08/16/2000				Vacate Time:	
Violation Issue Dt:	08/16/2000				Part Section: 56.14100(b)	
Asmt Generated Ind:	No				Assess Case Stat Cd: Closed	
Violation Issue Time:	1127				Section of Act 1: 104(a)	
Final Ord Issue Dt:	10/25/2000				Docket No:	
Violation Occur Dt:	08/16/2000				Section of Act 2:	
Proposed Penalty:	55				Docket Stat Cd:	
Violator Violation Cnt:	0				Contested Ind: No	
Amount Due:	55				Contested Dt:	
Violator Insp Day Cnt:	0					

Violation Details

Event No:	1141885				Amount Paid: 649	
Initial Viol No:					Contractor ID:	
Mine Name:	Rochester Mine				Bill Print Dt: 12/08/2011	
Replaced by Ord No:					Cit Ord Safe: Citation	
Mine Type:	Surface				Last Action Cd: Paid	
Likelihood:	Unlikely				Orig Term Due Dt: 11/02/2011	
Controller ID:	M04598				Last Action Dt: 04/24/2013	
Inj Illness:	LostDays				Orig Term Due Tm: 1030	

Map Key	Number of Records	Direction	Distance (mi/ft)	Elev/Diff (ft)	Site	DB
---------	-------------------	-----------	------------------	----------------	------	----

Controller Name:	Coeur Mining, Inc.				Coal Metal Ind:	M
No Affected:	1				Latest Term Due Dt:	11/02/2011
Inspection Begin Dt:	10/14/2011				Cal Yr:	2011
Negligence:	HighNegligence				Latest Term Due Tm:	1030
Inspection End Dt:	11/16/2011				Cal Qtr:	4
Written Notice:					Termination Dt:	11/02/2011
Violation No:	8608873				Fiscal Yr:	2012
Enforcement Area:					Termination Time:	1022
Violator ID:	L08263				Fiscal Qtr:	1
Special Assess:	No				Termination Type:	Terminated
Violator Name:	Coeur Rochester, Inc.				Sig Sub:	No
Primary or Mill:	Primary				Vacate Dt:	
Violator Type CD:	Operator				Section of Act:	
Right to Conf Dt:					Vacate Time:	
Violation Issue Dt:	11/02/2011				Part Section:	56.20003(a)
Asmt Generated Ind:	No				Assess Case Stat Cd:	
Violation Issue Time:	1020				Section of Act 1:	104(a)
Final Ord Issue Dt:	03/05/2013				Docket No:	
Violation Occur Dt:	11/02/2011				Section of Act 2:	
Proposed Penalty:	745				Docket Stat Cd:	
Violator Violation Cnt:	19				Contested Ind:	No
Amount Due:	649				Contested Dt:	
Violator Insp Day Cnt:	28					

Violation Details

Event No:	1141750				Amount Paid:	100
Initial Viol No:					Contractor ID:	
Mine Name:	Rochester Mine				Bill Print Dt:	09/10/2009
Replaced by Ord No:					Cit Ord Safe:	Citation
Mine Type:	Surface				Last Action Cd:	Paid
Likelihood:	Unlikely				Orig Term Due Dt:	07/15/2009
Controller ID:	M04598				Last Action Dt:	10/19/2009
Inj Illness:	LostDays				Orig Term Due Tm:	1200
Controller Name:	Coeur Mining, Inc.				Coal Metal Ind:	M
No Affected:	1				Latest Term Due Dt:	07/15/2009
Inspection Begin Dt:	07/15/2009				Cal Yr:	2009
Negligence:	ModNegligence				Latest Term Due Tm:	1200
Inspection End Dt:	07/21/2009				Cal Qtr:	3
Written Notice:					Termination Dt:	07/15/2009
Violation No:	6477355				Fiscal Yr:	2009
Enforcement Area:					Termination Time:	1140
Violator ID:	L08263				Fiscal Qtr:	4
Special Assess:	No				Termination Type:	Terminated
Violator Name:	Coeur Rochester, Inc.				Sig Sub:	No
Primary or Mill:	Primary				Vacate Dt:	
Violator Type CD:	Operator				Section of Act:	
Right to Conf Dt:					Vacate Time:	
Violation Issue Dt:	07/15/2009				Part Section:	56.14115(b)
Asmt Generated Ind:	No				Assess Case Stat Cd:	Closed
Violation Issue Time:	1135				Section of Act 1:	104(a)
Final Ord Issue Dt:	10/18/2009				Docket No:	
Violation Occur Dt:	07/15/2009				Section of Act 2:	
Proposed Penalty:	100				Docket Stat Cd:	
Violator Violation Cnt:	9				Contested Ind:	No
Amount Due:	100				Contested Dt:	
Violator Insp Day Cnt:	9					

Violation Details

Event No:	1120375				Amount Paid:	150
Initial Viol No:					Contractor ID:	
Mine Name:	Rochester Mine				Bill Print Dt:	02/07/2008
Replaced by Ord No:					Cit Ord Safe:	Citation
Mine Type:	Surface				Last Action Cd:	Paid
Likelihood:	Unlikely				Orig Term Due Dt:	12/18/2007
Controller ID:	M04598				Last Action Dt:	05/28/2008

Map Key	Number of Records	Direction	Distance (mi/ft)	Elev/Diff (ft)	Site	DB
Inj Illness:	Fatal				Orig Term Due Tm: 1200	
Controller Name:	Coeur Mining, Inc.				Coal Metal Ind: M	
No Affected:	1				Latest Term Due Dt: 12/18/2007	
Inspection Begin Dt:	12/14/2007				Cal Yr: 2007	
Negligence:	ModNegligence				Latest Term Due Tm: 1200	
Inspection End Dt:	12/18/2007				Cal Qtr: 4	
Written Notice:					Termination Dt: 12/18/2007	
Violation No:	6395352				Fiscal Yr: 2008	
Enforcement Area:					Termination Time: 1030	
Violator ID:	L08263				Fiscal Qtr: 1	
Special Assess:	No				Termination Type: Terminated	
Violator Name:	Coeur Rochester, Inc.				Sig Sub: No	
Primary or Mill:	Primary				Vacate Dt:	
Violator Type CD:	Operator				Section of Act:	
Right to Conf Dt:					Vacate Time:	
Violation Issue Dt:	12/18/2007				Part Section: 56.12008	
Asmt Generated Ind:	No				Assess Case Stat Cd: Closed	
Violation Issue Time:	1022				Section of Act 1: 104(a)	
Final Ord Issue Dt:	03/23/2008				Docket No:	
Violation Occur Dt:	12/18/2007				Section of Act 2:	
Proposed Penalty:	150				Docket Stat Cd:	
Violator Violation Cnt:	14				Contested Ind: No	
Amount Due:	150				Contested Dt:	
Violator Insp Day Cnt:	29					

Violation Details

Event No:	1141730				Amount Paid: 176	
Initial Viol No:					Contractor ID:	
Mine Name:	Rochester Mine				Bill Print Dt: 03/12/2009	
Replaced by Ord No:					Cit Ord Safe: Citation	
Mine Type:	Surface				Last Action Cd: Paid	
Likelihood:	Unlikely				Orig Term Due Dt: 02/03/2009	
Controller ID:	M04598				Last Action Dt: 03/02/2015	
Inj Illness:	Fatal				Orig Term Due Tm: 1700	
Controller Name:	Coeur Mining, Inc.				Coal Metal Ind: M	
No Affected:	1				Latest Term Due Dt: 02/03/2009	
Inspection Begin Dt:	01/12/2009				Cal Yr: 2009	
Negligence:	LowNegligence				Latest Term Due Tm: 1700	
Inspection End Dt:	01/15/2009				Cal Qtr: 1	
Written Notice:					Termination Dt: 02/09/2009	
Violation No:	6477291				Fiscal Yr: 2009	
Enforcement Area:					Termination Time: 1440	
Violator ID:	L08263				Fiscal Qtr: 2	
Special Assess:	No				Termination Type: Terminated	
Violator Name:	Coeur Rochester, Inc.				Sig Sub: No	
Primary or Mill:	Primary				Vacate Dt:	
Violator Type CD:	Operator				Section of Act:	
Right to Conf Dt:					Vacate Time:	
Violation Issue Dt:	01/13/2009				Part Section: 56.12047	
Asmt Generated Ind:	No				Assess Case Stat Cd: Closed	
Violation Issue Time:	1115				Section of Act 1: 104(a)	
Final Ord Issue Dt:	04/18/2009				Docket No:	
Violation Occur Dt:	01/13/2009				Section of Act 2:	
Proposed Penalty:	176				Docket Stat Cd:	
Violator Violation Cnt:	12				Contested Ind: No	
Amount Due:	176				Contested Dt:	
Violator Insp Day Cnt:	7					

Violation Details

Event No:	1120437				Amount Paid: 60	
Initial Viol No:					Contractor ID:	
Mine Name:	Rochester Mine				Bill Print Dt: 04/06/2006	
Replaced by Ord No:					Cit Ord Safe: Citation	
Mine Type:	Surface				Last Action Cd: Paid	
Likelihood:	Unlikely				Orig Term Due Dt: 02/28/2006	

Controller ID:	M04598				Last Action Dt:	05/08/2006
Inj Illness:	Permanent				Orig Term Due Tm:	1600
Controller Name:	Coeur Mining, Inc.				Coal Metal Ind:	M
No Affected:	1				Latest Term Due Dt:	02/28/2006
Inspection Begin Dt:	02/22/2006				Cal Yr:	2006
Negligence:	ModNegligence				Latest Term Due Tm:	1600
Inspection End Dt:	03/09/2006				Cal Qtr:	1
Written Notice:					Termination Dt:	02/28/2006
Violation No:	6385736				Fiscal Yr:	2006
Enforcement Area:					Termination Time:	1445
Violator ID:	L08263				Fiscal Qtr:	2
Special Assess:	No				Termination Type:	Terminated
Violator Name:	Coeur Rochester, Inc.				Sig Sub:	No
Primary or Mill:	Primary				Vacate Dt:	
Violator Type CD:	Operator				Section of Act:	
Right to Conf Dt:					Vacate Time:	
Violation Issue Dt:	02/28/2006				Part Section:	56.14100(b)
Asmt Generated Ind:	No				Assess Case Stat Cd:	Closed
Violation Issue Time:	1050				Section of Act 1:	104(a)
Final Ord Issue Dt:	05/18/2006				Docket No:	
Violation Occur Dt:	02/28/2006				Section of Act 2:	
Proposed Penalty:	60				Docket Stat Cd:	
Violator Violation Cnt:	28				Contested Ind:	No
Amount Due:	60				Contested Dt:	
Violator Insp Day Cnt:	37					

Violation Details

Event No:	1120725				Amount Paid:	440
Initial Viol No:					Contractor ID:	
Mine Name:	Rochester Mine				Bill Print Dt:	10/12/2006
Replaced by Ord No:					Cit Ord Safe:	Citation
Mine Type:	Surface				Last Action Cd:	Paid
Likelihood:	Occurred				Orig Term Due Dt:	04/30/2006
Controller ID:	M04598				Last Action Dt:	11/28/2006
Inj Illness:	Permanent				Orig Term Due Tm:	0800
Controller Name:	Coeur Mining, Inc.				Coal Metal Ind:	M
No Affected:	1				Latest Term Due Dt:	04/30/2006
Inspection Begin Dt:	04/28/2006				Cal Yr:	2006
Negligence:	ModNegligence				Latest Term Due Tm:	0800
Inspection End Dt:	05/09/2006				Cal Qtr:	2
Written Notice:					Termination Dt:	05/03/2006
Violation No:	6388272				Fiscal Yr:	2006
Enforcement Area:					Termination Time:	1530
Violator ID:	L08263				Fiscal Qtr:	3
Special Assess:	No				Termination Type:	Terminated
Violator Name:	Coeur Rochester, Inc.				Sig Sub:	Yes
Primary or Mill:	Primary				Vacate Dt:	
Violator Type CD:	Operator				Section of Act:	
Right to Conf Dt:					Vacate Time:	
Violation Issue Dt:	04/29/2006				Part Section:	56.9304(a)
Asmt Generated Ind:	No				Assess Case Stat Cd:	Closed
Violation Issue Time:	1800				Section of Act 1:	104(a)
Final Ord Issue Dt:	11/26/2006				Docket No:	
Violation Occur Dt:	04/29/2006				Section of Act 2:	
Proposed Penalty:	440				Docket Stat Cd:	
Violator Violation Cnt:	26				Contested Ind:	No
Amount Due:	440				Contested Dt:	
Violator Insp Day Cnt:	29					

Violation Details

Event No:	0622154				Amount Paid:	55
Initial Viol No:					Contractor ID:	
Mine Name:	Rochester Mine				Bill Print Dt:	10/05/2000
Replaced by Ord No:					Cit Ord Safe:	Citation
Mine Type:	Surface				Last Action Cd:	Paid

Map Key	Number of Records	Direction	Distance (mi/ft)	Elev/Diff (ft)	Site	DB
Likelihood:	Unlikely				Orig Term Due Dt:	
Controller ID:	M04598				Last Action Dt:	10/25/2000
Inj Illness:	Fatal				Orig Term Due Tm:	
Controller Name:	Coeur Mining, Inc.				Coal Metal Ind:	M
No Affected:	1				Latest Term Due Dt:	08/17/2000
Inspection Begin Dt:	08/16/2000				Cal Yr:	2000
Negligence:	LowNegligence				Latest Term Due Tm:	1100
Inspection End Dt:	08/22/2000				Cal Qtr:	3
Written Notice:					Termination Dt:	08/17/2000
Violation No:	7989902				Fiscal Yr:	2000
Enforcement Area:					Termination Time:	1100
Violator ID:	L08263				Fiscal Qtr:	4
Special Assess:	No				Termination Type:	Terminated
Violator Name:	Coeur Rochester, Inc.				Sig Sub:	No
Primary or Mill:	Primary				Vacate Dt:	
Violator Type CD:	Operator				Section of Act:	
Right to Conf Dt:	08/17/2000				Vacate Time:	
Violation Issue Dt:	08/17/2000				Part Section:	56.12032
Asmt Generated Ind:	No				Assess Case Stat Cd:	Closed
Violation Issue Time:	1010				Section of Act 1:	104(a)
Final Ord Issue Dt:	10/25/2000				Docket No:	
Violation Occur Dt:	08/17/2000				Section of Act 2:	
Proposed Penalty:	55				Docket Stat Cd:	
Violator Violation Cnt:	0				Contested Ind:	No
Amount Due:	55				Contested Dt:	
Violator Insp Day Cnt:	0					

Violation Details

Event No:	6597056				Amount Paid:	807
Initial Viol No:					Contractor ID:	TXX
Mine Name:	Rochester Mine				Bill Print Dt:	03/20/2014
Replaced by Ord No:					Cit Ord Safe:	Citation
Mine Type:	Surface				Last Action Cd:	Paid
Likelihood:	Reasonably				Orig Term Due Dt:	01/22/2014
Controller ID:					Last Action Dt:	04/02/2014
Inj Illness:	Fatal				Orig Term Due Tm:	1700
Controller Name:					Coal Metal Ind:	M
No Affected:	1				Latest Term Due Dt:	01/22/2014
Inspection Begin Dt:	01/21/2014				Cal Yr:	2014
Negligence:	HighNegligence				Latest Term Due Tm:	1700
Inspection End Dt:	01/23/2014				Cal Qtr:	1
Written Notice:					Termination Dt:	01/27/2014
Violation No:	8700894				Fiscal Yr:	2014
Enforcement Area:					Termination Time:	1652
Violator ID:	TXX				Fiscal Qtr:	2
Special Assess:	Yes				Termination Type:	Terminated
Violator Name:	Atlas Towing Service				Sig Sub:	Yes
Primary or Mill:	Primary				Vacate Dt:	
Violator Type CD:	Contractor				Section of Act:	
Right to Conf Dt:					Vacate Time:	
Violation Issue Dt:	01/21/2014				Part Section:	56.14207
Asmt Generated Ind:	No				Assess Case Stat Cd:	
Violation Issue Time:	1340				Section of Act 1:	104(a)
Final Ord Issue Dt:	04/23/2014				Docket No:	
Violation Occur Dt:	01/21/2014				Section of Act 2:	
Proposed Penalty:	807				Docket Stat Cd:	
Violator Violation Cnt:	0				Contested Ind:	No
Amount Due:	807				Contested Dt:	
Violator Insp Day Cnt:	0					

Violation Details

Event No:	0622154				Amount Paid:	55
Initial Viol No:					Contractor ID:	
Mine Name:	Rochester Mine				Bill Print Dt:	10/05/2000
Replaced by Ord No:					Cit Ord Safe:	Citation

Map Key	Number of Records	Direction	Distance (mi/ft)	Elev/Diff (ft)	Site	DB
Mine Type:	Surface				Last Action Cd:	Paid
Likelihood:	Unlikely				Orig Term Due Dt:	
Controller ID:	M04598				Last Action Dt:	10/25/2000
Inj Illness:	LostDays				Orig Term Due Tm:	
Controller Name:	Coeur Mining, Inc.				Coal Metal Ind:	M
No Affected:	1				Latest Term Due Dt:	08/17/2000
Inspection Begin Dt:	08/16/2000				Cal Yr:	2000
Negligence:	ModNegligence				Latest Term Due Tm:	1400
Inspection End Dt:	08/22/2000				Cal Qtr:	3
Written Notice:					Termination Dt:	08/17/2000
Violation No:	7975790				Fiscal Yr:	2000
Enforcement Area:					Termination Time:	1400
Violator ID:	L08263				Fiscal Qtr:	4
Special Assess:	No				Termination Type:	Terminated
Violator Name:	Coeur Rochester, Inc.				Sig Sub:	No
Primary or Mill:	Primary				Vacate Dt:	
Violator Type CD:	Operator				Section of Act:	
Right to Conf Dt:	08/17/2000				Vacate Time:	
Violation Issue Dt:	08/17/2000				Part Section:	56.20011
Asmt Generated Ind:	No				Assess Case Stat Cd:	Closed
Violation Issue Time:	1400				Section of Act 1:	104(a)
Final Ord Issue Dt:	10/25/2000				Docket No:	
Violation Occur Dt:	08/17/2000				Section of Act 2:	
Proposed Penalty:	55				Docket Stat Cd:	
Violator Violation Cnt:	0				Contested Ind:	No
Amount Due:	55				Contested Dt:	
Violator Insp Day Cnt:	0					

Violation Details

Event No:	1077244				Amount Paid:	60
Initial Viol No:					Contractor ID:	
Mine Name:	Rochester Mine				Bill Print Dt:	05/11/2006
Replaced by Ord No:					Cit Ord Safe:	Citation
Mine Type:	Surface				Last Action Cd:	Paid
Likelihood:	Unlikely				Orig Term Due Dt:	05/11/2005
Controller ID:	M04598				Last Action Dt:	06/07/2006
Inj Illness:	Permanent				Orig Term Due Tm:	0800
Controller Name:	Coeur Mining, Inc.				Coal Metal Ind:	M
No Affected:	2				Latest Term Due Dt:	04/07/2006
Inspection Begin Dt:	03/14/2005				Cal Yr:	2005
Negligence:	ModNegligence				Latest Term Due Tm:	1600
Inspection End Dt:	03/15/2005				Cal Qtr:	1
Written Notice:					Termination Dt:	03/30/2006
Violation No:	6372160				Fiscal Yr:	2005
Enforcement Area:					Termination Time:	0800
Violator ID:	L08263				Fiscal Qtr:	2
Special Assess:	No				Termination Type:	Terminated
Violator Name:	Coeur Rochester, Inc.				Sig Sub:	No
Primary or Mill:	Primary				Vacate Dt:	
Violator Type CD:	Operator				Section of Act:	
Right to Conf Dt:					Vacate Time:	
Violation Issue Dt:	03/15/2005				Part Section:	56.5001(a/5)
Asmt Generated Ind:	No				Assess Case Stat Cd:	Closed
Violation Issue Time:	1450				Section of Act 1:	104(a)
Final Ord Issue Dt:	06/25/2006				Docket No:	
Violation Occur Dt:	03/15/2005				Section of Act 2:	
Proposed Penalty:	60				Docket Stat Cd:	
Violator Violation Cnt:	30				Contested Ind:	No
Amount Due:	60				Contested Dt:	
Violator Insp Day Cnt:	30					

Violation Details

Event No:	1076092				Amount Paid:	60
Initial Viol No:					Contractor ID:	
Mine Name:	Rochester Mine				Bill Print Dt:	07/14/2003

Map Key	Number of Records	Direction	Distance (mi/ft)	Elev/Diff (ft)	Site	DB
Replaced by Ord No:				Cit Ord Safe:	Citation	
Mine Type:	Surface			Last Action Cd:	Paid	
Likelihood:	Unlikely			Orig Term Due Dt:		
Controller ID:	M04598			Last Action Dt:	10/04/2003	
Inj Illness:	LostDays			Orig Term Due Tm:		
Controller Name:	Coeur Mining, Inc.			Coal Metal Ind:	M	
No Affected:	1			Latest Term Due Dt:	04/29/2003	
Inspection Begin Dt:	04/28/2003			Cal Yr:	2003	
Negligence:	ModNegligence			Latest Term Due Tm:	1200	
Inspection End Dt:	05/01/2003			Cal Qtr:	2	
Written Notice:				Termination Dt:	04/29/2003	
Violation No:	6279258			Fiscal Yr:	2003	
Enforcement Area:				Termination Time:	1117	
Violator ID:	L08263			Fiscal Qtr:	3	
Special Assess:	No			Termination Type:	Terminated	
Violator Name:	Coeur Rochester, Inc.			Sig Sub:	No	
Primary or Mill:	Mill			Vacate Dt:		
Violator Type CD:	Operator			Section of Act:		
Right to Conf Dt:	04/29/2003			Vacate Time:		
Violation Issue Dt:	04/29/2003			Part Section:	56.12019	
Asmt Generated Ind:	No			Assess Case Stat Cd:	Closed	
Violation Issue Time:	1115			Section of Act 1:	104(a)	
Final Ord Issue Dt:	08/30/2003			Docket No:		
Violation Occur Dt:	04/29/2003			Section of Act 2:		
Proposed Penalty:	60			Docket Stat Cd:		
Violator Violation Cnt:	9			Contested Ind:	No	
Amount Due:	60			Contested Dt:		
Violator Insp Day Cnt:	16					

Violation Details

Event No:	6597056			Amount Paid:	1026	
Initial Viol No:				Contractor ID:		
Mine Name:	Rochester Mine			Bill Print Dt:	04/10/2014	
Replaced by Ord No:				Cit Ord Safe:	Citation	
Mine Type:	Surface			Last Action Cd:	Paid	
Likelihood:	Unlikely			Orig Term Due Dt:	01/21/2014	
Controller ID:	M04598			Last Action Dt:	05/28/2014	
Inj Illness:	Fatal			Orig Term Due Tm:	1800	
Controller Name:	Coeur Mining, Inc.			Coal Metal Ind:	M	
No Affected:	1			Latest Term Due Dt:	01/21/2014	
Inspection Begin Dt:	01/21/2014			Cal Yr:	2014	
Negligence:	ModNegligence			Latest Term Due Tm:	1800	
Inspection End Dt:	01/23/2014			Cal Qtr:	1	
Written Notice:				Termination Dt:	01/22/2014	
Violation No:	8700893			Fiscal Yr:	2014	
Enforcement Area:				Termination Time:	1329	
Violator ID:	L08263			Fiscal Qtr:	2	
Special Assess:	Yes			Termination Type:	Terminated	
Violator Name:	Coeur Rochester, Inc.			Sig Sub:	No	
Primary or Mill:	Primary			Vacate Dt:		
Violator Type CD:	Operator			Section of Act:		
Right to Conf Dt:				Vacate Time:		
Violation Issue Dt:	01/21/2014			Part Section:	56.20011	
Asmt Generated Ind:	No			Assess Case Stat Cd:		
Violation Issue Time:	1515			Section of Act 1:	104(a)	
Final Ord Issue Dt:	05/14/2014			Docket No:		
Violation Occur Dt:	01/21/2014			Section of Act 2:		
Proposed Penalty:	1026			Docket Stat Cd:		
Violator Violation Cnt:	112			Contested Ind:	No	
Amount Due:	1026			Contested Dt:		
Violator Insp Day Cnt:	40					

Violation Details

Event No:	1141885			Amount Paid:	100	
Initial Viol No:				Contractor ID:		

Mine Name:	Rochester Mine	Bill Print Dt:	12/08/2011
Replaced by Ord No:		Cit Ord Safe:	Citation
Mine Type:	Surface	Last Action Cd:	Paid
Likelihood:	Unlikely	Orig Term Due Dt:	10/14/2011
Controller ID:	M04598	Last Action Dt:	04/24/2013
Inj Illness:	LostDays	Orig Term Due Tm:	1300
Controller Name:	Coeur Mining, Inc.	Coal Metal Ind:	M
No Affected:	1	Latest Term Due Dt:	10/14/2011
Inspection Begin Dt:	10/14/2011	Cal Yr:	2011
Negligence:	ModNegligence	Latest Term Due Tm:	1300
Inspection End Dt:	11/16/2011	Cal Qtr:	4
Written Notice:		Termination Dt:	10/14/2011
Violation No:	8608816	Fiscal Yr:	2012
Enforcement Area:		Termination Time:	1115
Violator ID:	L08263	Fiscal Qtr:	1
Special Assess:	No	Termination Type:	Terminated
Violator Name:	Coeur Rochester, Inc.	Sig Sub:	No
Primary or Mill:	Primary	Vacate Dt:	
Violator Type CD:	Operator	Section of Act:	
Right to Conf Dt:		Vacate Time:	
Violation Issue Dt:	10/14/2011	Part Section:	56.14115(b)
Asmt Generated Ind:	No	Assess Case Stat Cd:	
Violation Issue Time:	1112	Section of Act 1:	104(a)
Final Ord Issue Dt:	03/05/2013	Docket No:	
Violation Occur Dt:	10/14/2011	Section of Act 2:	
Proposed Penalty:	100	Docket Stat Cd:	
Violator Violation Cnt:	19	Contested Ind:	No
Amount Due:	100	Contested Dt:	
Violator Insp Day Cnt:	19		

Violation Details

Event No:	1120866	Amount Paid:	60
Initial Viol No:		Contractor ID:	R087
Mine Name:	Rochester Mine	Bill Print Dt:	05/22/2007
Replaced by Ord No:		Cit Ord Safe:	Citation
Mine Type:	Surface	Last Action Cd:	Paid
Likelihood:	Unlikely	Orig Term Due Dt:	03/21/2007
Controller ID:		Last Action Dt:	10/29/2008
Inj Illness:	Permanent	Orig Term Due Tm:	1200
Controller Name:		Coal Metal Ind:	M
No Affected:	1	Latest Term Due Dt:	03/21/2007
Inspection Begin Dt:	03/15/2007	Cal Yr:	2007
Negligence:	ModNegligence	Latest Term Due Tm:	1200
Inspection End Dt:	03/28/2007	Cal Qtr:	1
Written Notice:		Termination Dt:	03/20/2007
Violation No:	6394730	Fiscal Yr:	2007
Enforcement Area:		Termination Time:	1330
Violator ID:	R087	Fiscal Qtr:	2
Special Assess:	No	Termination Type:	Terminated
Violator Name:	Jeff Adams	Sig Sub:	No
Primary or Mill:	Primary	Vacate Dt:	
Violator Type CD:	Contractor	Section of Act:	
Right to Conf Dt:		Vacate Time:	
Violation Issue Dt:	03/20/2007	Part Section:	56.4201(a)(2)
Asmt Generated Ind:	No	Assess Case Stat Cd:	Closed
Violation Issue Time:	1200	Section of Act 1:	104(a)
Final Ord Issue Dt:	07/03/2008	Docket No:	WEST 2007-575M
Violation Occur Dt:	03/20/2007	Section of Act 2:	
Proposed Penalty:	60	Docket Stat Cd:	Accepted
Violator Violation Cnt:	0	Contested Ind:	Yes
Amount Due:	60	Contested Dt:	06/14/2007
Violator Insp Day Cnt:	0		

Violation Details

Event No:	6594058	Amount Paid:	873
------------------	---------	---------------------	-----

Map Key	Number of Records	Direction	Distance (mi/ft)	Elev/Diff (ft)	Site	DB
---------	-------------------	-----------	------------------	----------------	------	----

Initial Viol No:					Contractor ID:	
Mine Name:	Rochester Mine				Bill Print Dt:	06/06/2013
Replaced by Ord No:					Cit Ord Safe:	Citation
Mine Type:	Surface				Last Action Cd:	Paid
Likelihood:	Unlikely				Orig Term Due Dt:	04/10/2013
Controller ID:	M04598				Last Action Dt:	06/25/2013
Inj Illness:	Fatal				Orig Term Due Tm:	0800
Controller Name:	Coeur Mining, Inc.				Coal Metal Ind:	M
No Affected:	1				Latest Term Due Dt:	04/10/2013
Inspection Begin Dt:	04/02/2013				Cal Yr:	2013
Negligence:	ModNegligence				Latest Term Due Tm:	0800
Inspection End Dt:	04/10/2013				Cal Qtr:	2
Written Notice:					Termination Dt:	04/10/2013
Violation No:	8691368				Fiscal Yr:	2013
Enforcement Area:					Termination Time:	0740
Violator ID:	L08263				Fiscal Qtr:	3
Special Assess:	No				Termination Type:	Terminated
Violator Name:	Coeur Rochester, Inc.				Sig Sub:	No
Primary or Mill:	Primary				Vacate Dt:	
Violator Type CD:	Operator				Section of Act:	
Right to Conf Dt:					Vacate Time:	
Violation Issue Dt:	04/09/2013				Part Section:	56.12004
Asmt Generated Ind:	No				Assess Case Stat Cd:	
Violation Issue Time:	0745				Section of Act 1:	104(a)
Final Ord Issue Dt:	07/13/2013				Docket No:	
Violation Occur Dt:	04/09/2013				Section of Act 2:	
Proposed Penalty:	873				Docket Stat Cd:	
Violator Violation Cnt:	75				Contested Ind:	No
Amount Due:	873				Contested Dt:	
Violator Insp Day Cnt:	37					

Violation Details

Event No:	1141885				Amount Paid:	350
Initial Viol No:					Contractor ID:	
Mine Name:	Rochester Mine				Bill Print Dt:	12/08/2011
Replaced by Ord No:					Cit Ord Safe:	Citation
Mine Type:	Surface				Last Action Cd:	Paid
Likelihood:	Unlikely				Orig Term Due Dt:	10/17/2011
Controller ID:	M04598				Last Action Dt:	04/24/2013
Inj Illness:	Permanent				Orig Term Due Tm:	1305
Controller Name:	Coeur Mining, Inc.				Coal Metal Ind:	M
No Affected:	1				Latest Term Due Dt:	11/30/2011
Inspection Begin Dt:	10/14/2011				Cal Yr:	2011
Negligence:	ModNegligence				Latest Term Due Tm:	1600
Inspection End Dt:	11/16/2011				Cal Qtr:	4
Written Notice:					Termination Dt:	12/01/2011
Violation No:	8608838				Fiscal Yr:	2012
Enforcement Area:					Termination Time:	0937
Violator ID:	L08263				Fiscal Qtr:	1
Special Assess:	No				Termination Type:	Terminated
Violator Name:	Coeur Rochester, Inc.				Sig Sub:	No
Primary or Mill:	Primary				Vacate Dt:	
Violator Type CD:	Operator				Section of Act:	
Right to Conf Dt:					Vacate Time:	
Violation Issue Dt:	10/17/2011				Part Section:	56.20003(a)
Asmt Generated Ind:	No				Assess Case Stat Cd:	
Violation Issue Time:	1255				Section of Act 1:	104(a)
Final Ord Issue Dt:	03/05/2013				Docket No:	
Violation Occur Dt:	10/17/2011				Section of Act 2:	
Proposed Penalty:	425				Docket Stat Cd:	
Violator Violation Cnt:	19				Contested Ind:	No
Amount Due:	350				Contested Dt:	
Violator Insp Day Cnt:	21					

Violation Details

Map Key	Number of Records	Direction	Distance (mi/ft)	Elev/Diff (ft)	Site	DB
Event No:	1159256				Amount Paid:	100
Initial Viol No:					Contractor ID:	A0966
Mine Name:	Rochester Mine				Bill Print Dt:	10/18/2011
Replaced by Ord No:					Cit Ord Safe:	Citation
Mine Type:	Surface				Last Action Cd:	Paid
Likelihood:	Unlikely				Orig Term Due Dt:	06/02/2011
Controller ID:					Last Action Dt:	11/15/2011
Inj Illness:	Fatal				Orig Term Due Tm:	0800
Controller Name:					Coal Metal Ind:	M
No Affected:	1				Latest Term Due Dt:	06/02/2011
Inspection Begin Dt:	05/24/2011				Cal Yr:	2011
Negligence:	ModNegligence				Latest Term Due Tm:	0800
Inspection End Dt:	06/07/2011				Cal Qtr:	2
Written Notice:					Termination Dt:	06/01/2011
Violation No:	8605074				Fiscal Yr:	2011
Enforcement Area:					Termination Time:	0900
Violator ID:	A0966				Fiscal Qtr:	3
Special Assess:	Yes				Termination Type:	Terminated
Violator Name:	PEAVINE CONSTRUCTION, INC.				Sig Sub:	No
Primary or Mill:	Primary				Vacate Dt:	
Violator Type CD:	Contractor				Section of Act:	
Right to Conf Dt:					Vacate Time:	
Violation Issue Dt:	06/01/2011				Part Section:	56.14101(a)(2)
Asmt Generated Ind:	No				Assess Case Stat Cd:	
Violation Issue Time:	0755				Section of Act 1:	104(a)
Final Ord Issue Dt:	11/30/2011				Docket No:	
Violation Occur Dt:	06/01/2011				Section of Act 2:	
Proposed Penalty:	100				Docket Stat Cd:	
Violator Violation Cnt:	2				Contested Ind:	No
Amount Due:	100				Contested Dt:	
Violator Insp Day Cnt:	0					

Violation Details

Event No:	1120866				Amount Paid:	60
Initial Viol No:					Contractor ID:	
Mine Name:	Rochester Mine				Bill Print Dt:	05/10/2007
Replaced by Ord No:					Cit Ord Safe:	Citation
Mine Type:	Surface				Last Action Cd:	Paid
Likelihood:	Unlikely				Orig Term Due Dt:	03/15/2007
Controller ID:	M04598				Last Action Dt:	08/29/2007
Inj Illness:	Permanent				Orig Term Due Tm:	1600
Controller Name:	Coeur Mining, Inc.				Coal Metal Ind:	M
No Affected:	1				Latest Term Due Dt:	03/15/2007
Inspection Begin Dt:	03/15/2007				Cal Yr:	2007
Negligence:	ModNegligence				Latest Term Due Tm:	1600
Inspection End Dt:	03/28/2007				Cal Qtr:	1
Written Notice:					Termination Dt:	03/15/2007
Violation No:	6394726				Fiscal Yr:	2007
Enforcement Area:					Termination Time:	1320
Violator ID:	L08263				Fiscal Qtr:	2
Special Assess:	No				Termination Type:	Terminated
Violator Name:	Coeur Rochester, Inc.				Sig Sub:	No
Primary or Mill:	Primary				Vacate Dt:	
Violator Type CD:	Operator				Section of Act:	
Right to Conf Dt:					Vacate Time:	
Violation Issue Dt:	03/15/2007				Part Section:	56.12004
Asmt Generated Ind:	No				Assess Case Stat Cd:	Closed
Violation Issue Time:	1315				Section of Act 1:	104(a)
Final Ord Issue Dt:	06/24/2007				Docket No:	
Violation Occur Dt:	03/15/2007				Section of Act 2:	
Proposed Penalty:	60				Docket Stat Cd:	
Violator Violation Cnt:	34				Contested Ind:	No
Amount Due:	60				Contested Dt:	
Violator Insp Day Cnt:	30					

Violation Details

Map Key	Number of Records	Direction	Distance (mi/ft)	Elev/Diff (ft)	Site	DB
---------	-------------------	-----------	------------------	----------------	------	----

Event No:	1141885				Amount Paid:	2600
Initial Viol No:					Contractor ID:	
Mine Name:	Rochester Mine				Bill Print Dt:	12/08/2011
Replaced by Ord No:					Cit Ord Safe:	Citation
Mine Type:	Surface				Last Action Cd:	Paid
Likelihood:	Unlikely				Orig Term Due Dt:	10/29/2011
Controller ID:	M04598				Last Action Dt:	04/24/2013
Inj Illness:	Fatal				Orig Term Due Tm:	1305
Controller Name:	Coeur Mining, Inc.				Coal Metal Ind:	M
No Affected:	1				Latest Term Due Dt:	10/29/2011
Inspection Begin Dt:	10/14/2011				Cal Yr:	2011
Negligence:	ModNegligence				Latest Term Due Tm:	1305
Inspection End Dt:	11/16/2011				Cal Qtr:	4
Written Notice:					Termination Dt:	10/29/2011
Violation No:	8608865				Fiscal Yr:	2012
Enforcement Area:					Termination Time:	1215
Violator ID:	L08263				Fiscal Qtr:	1
Special Assess:	No				Termination Type:	Terminated
Violator Name:	Coeur Rochester, Inc.				Sig Sub:	No
Primary or Mill:	Primary				Vacate Dt:	
Violator Type CD:	Operator				Section of Act:	
Right to Conf Dt:					Vacate Time:	
Violation Issue Dt:	10/29/2011				Part Section:	56.12018
Asmt Generated Ind:	No				Assess Case Stat Cd:	
Violation Issue Time:	1205				Section of Act 1:	104(a)
Final Ord Issue Dt:	03/05/2013				Docket No:	
Violation Occur Dt:	10/29/2011				Section of Act 2:	
Proposed Penalty:	3143				Docket Stat Cd:	
Violator Violation Cnt:	19				Contested Ind:	No
Amount Due:	2600				Contested Dt:	
Violator Insp Day Cnt:	25					

Violation Details

Event No:	0622154				Amount Paid:	55
Initial Viol No:					Contractor ID:	
Mine Name:	Rochester Mine				Bill Print Dt:	10/05/2000
Replaced by Ord No:					Cit Ord Safe:	Citation
Mine Type:	Surface				Last Action Cd:	Paid
Likelihood:	Unlikely				Orig Term Due Dt:	
Controller ID:	M04598				Last Action Dt:	10/25/2000
Inj Illness:	LostDays				Orig Term Due Tm:	
Controller Name:	Coeur Mining, Inc.				Coal Metal Ind:	M
No Affected:	1				Latest Term Due Dt:	08/17/2000
Inspection Begin Dt:	08/16/2000				Cal Yr:	2000
Negligence:	ModNegligence				Latest Term Due Tm:	1400
Inspection End Dt:	08/22/2000				Cal Qtr:	3
Written Notice:					Termination Dt:	08/17/2000
Violation No:	7989904				Fiscal Yr:	2000
Enforcement Area:					Termination Time:	1400
Violator ID:	L08263				Fiscal Qtr:	4
Special Assess:	No				Termination Type:	Terminated
Violator Name:	Coeur Rochester, Inc.				Sig Sub:	No
Primary or Mill:	Primary				Vacate Dt:	
Violator Type CD:	Operator				Section of Act:	
Right to Conf Dt:	08/17/2000				Vacate Time:	
Violation Issue Dt:	08/17/2000				Part Section:	56.20003(a)
Asmt Generated Ind:	No				Assess Case Stat Cd:	Closed
Violation Issue Time:	1025				Section of Act 1:	104(a)
Final Ord Issue Dt:	10/25/2000				Docket No:	
Violation Occur Dt:	08/17/2000				Section of Act 2:	
Proposed Penalty:	55				Docket Stat Cd:	
Violator Violation Cnt:	0				Contested Ind:	No
Amount Due:	55				Contested Dt:	
Violator Insp Day Cnt:	0					

Map Key	Number of Records	Direction	Distance (mi/ft)	Elev/Diff (ft)	Site	DB
---------	-------------------	-----------	------------------	----------------	------	----

Violation Details

Event No:	1077214	Amount Paid:	60
Initial Viol No:		Contractor ID:	ATO
Mine Name:	Rochester Mine	Bill Print Dt:	11/26/2004
Replaced by Ord No:		Cit Ord Safe:	Citation
Mine Type:	Surface	Last Action Cd:	Paid
Likelihood:	Unlikely	Orig Term Due Dt:	
Controller ID:		Last Action Dt:	02/17/2005
Inj Illness:	Fatal	Orig Term Due Tm:	
Controller Name:		Coal Metal Ind:	M
No Affected:	1	Latest Term Due Dt:	09/21/2004
Inspection Begin Dt:	09/14/2004	Cal Yr:	2004
Negligence:	ModNegligence	Latest Term Due Tm:	0835
Inspection End Dt:	09/23/2004	Cal Qtr:	3
Written Notice:		Termination Dt:	09/21/2004
Violation No:	6281468	Fiscal Yr:	2004
Enforcement Area:		Termination Time:	0834
Violator ID:	ATO	Fiscal Qtr:	4
Special Assess:	No	Termination Type:	Terminated
Violator Name:	N A Degerstrom Inc	Sig Sub:	No
Primary or Mill:	Primary	Vacate Dt:	
Violator Type CD:	Contractor	Section of Act:	
Right to Conf Dt:	09/21/2004	Vacate Time:	
Violation Issue Dt:	09/21/2004	Part Section:	56.14100(b)
Asmt Generated Ind:	No	Assess Case Stat Cd:	Closed
Violation Issue Time:	0830	Section of Act 1:	104(a)
Final Ord Issue Dt:	01/12/2005	Docket No:	
Violation Occur Dt:	09/21/2004	Section of Act 2:	
Proposed Penalty:	60	Docket Stat Cd:	
Violator Violation Cnt:	11	Contested Ind:	No
Amount Due:	60	Contested Dt:	
Violator Insp Day Cnt:	0		

Violation Details

Event No:	1076779	Amount Paid:	60
Initial Viol No:		Contractor ID:	UW0
Mine Name:	Rochester Mine	Bill Print Dt:	11/19/2003
Replaced by Ord No:		Cit Ord Safe:	Citation
Mine Type:	Surface	Last Action Cd:	Paid
Likelihood:	Unlikely	Orig Term Due Dt:	
Controller ID:		Last Action Dt:	12/10/2003
Inj Illness:	LostDays	Orig Term Due Tm:	
Controller Name:		Coal Metal Ind:	M
No Affected:	1	Latest Term Due Dt:	09/17/2003
Inspection Begin Dt:	09/16/2003	Cal Yr:	2003
Negligence:	ModNegligence	Latest Term Due Tm:	1000
Inspection End Dt:	09/18/2003	Cal Qtr:	3
Written Notice:		Termination Dt:	09/17/2003
Violation No:	6280330	Fiscal Yr:	2003
Enforcement Area:		Termination Time:	0950
Violator ID:	UW0	Fiscal Qtr:	4
Special Assess:	No	Termination Type:	Terminated
Violator Name:	Yanke Machine Shop	Sig Sub:	No
Primary or Mill:	Primary	Vacate Dt:	
Violator Type CD:	Contractor	Section of Act:	
Right to Conf Dt:	09/17/2003	Vacate Time:	
Violation Issue Dt:	09/17/2003	Part Section:	56.14213(a)
Asmt Generated Ind:	No	Assess Case Stat Cd:	Closed
Violation Issue Time:	0850	Section of Act 1:	104(a)
Final Ord Issue Dt:	01/07/2004	Docket No:	
Violation Occur Dt:	09/17/2003	Section of Act 2:	
Proposed Penalty:	60	Docket Stat Cd:	
Violator Violation Cnt:	2	Contested Ind:	No
Amount Due:	60	Contested Dt:	
Violator Insp Day Cnt:	0		

Map Key	Number of Records	Direction	Distance (mi/ft)	Elev/Diff (ft)	Site	DB
---------	-------------------	-----------	------------------	----------------	------	----

Violation Details

Event No:	1076092	Amount Paid:	525
Initial Viol No:		Contractor ID:	UW0
Mine Name:	Rochester Mine	Bill Print Dt:	05/19/2004
Replaced by Ord No:		Cit Ord Safe:	Citation
Mine Type:	Surface	Last Action Cd:	Paid
Likelihood:	Reasonably	Orig Term Due Dt:	
Controller ID:		Last Action Dt:	07/02/2004
Inj Illness:	Fatal	Orig Term Due Tm:	
Controller Name:		Coal Metal Ind:	M
No Affected:	1	Latest Term Due Dt:	04/29/2003
Inspection Begin Dt:	04/28/2003	Cal Yr:	2003
Negligence:	HighNegligence	Latest Term Due Tm:	1500
Inspection End Dt:	05/01/2003	Cal Qtr:	2
Written Notice:		Termination Dt:	04/29/2003
Violation No:	6279259	Fiscal Yr:	2003
Enforcement Area:		Termination Time:	1315
Violator ID:	UW0	Fiscal Qtr:	3
Special Assess:	No	Termination Type:	Terminated
Violator Name:	Yanke Machine Shop	Sig Sub:	Yes
Primary or Mill:	Primary	Vacate Dt:	
Violator Type CD:	Contractor	Section of Act:	
Right to Conf Dt:	04/29/2003	Vacate Time:	
Violation Issue Dt:	04/29/2003	Part Section:	56.14130(i)
Asmt Generated Ind:	No	Assess Case Stat Cd:	Closed
Violation Issue Time:	1225	Section of Act 1:	104(d)(1)
Final Ord Issue Dt:	07/03/2004	Docket No:	
Violation Occur Dt:	04/29/2003	Section of Act 2:	
Proposed Penalty:	525	Docket Stat Cd:	
Violator Violation Cnt:	2	Contested Ind:	No
Amount Due:	525	Contested Dt:	
Violator Insp Day Cnt:	0		

Violation Details

Event No:	1141885	Amount Paid:	235
Initial Viol No:		Contractor ID:	
Mine Name:	Rochester Mine	Bill Print Dt:	02/09/2012
Replaced by Ord No:		Cit Ord Safe:	Citation
Mine Type:	Surface	Last Action Cd:	Paid
Likelihood:	Unlikely	Orig Term Due Dt:	10/19/2011
Controller ID:	M04598	Last Action Dt:	05/30/2013
Inj Illness:	Permanent	Orig Term Due Tm:	1350
Controller Name:	Coeur Mining, Inc.	Coal Metal Ind:	M
No Affected:	1	Latest Term Due Dt:	10/19/2011
Inspection Begin Dt:	10/14/2011	Cal Yr:	2011
Negligence:	ModNegligence	Latest Term Due Tm:	1350
Inspection End Dt:	11/16/2011	Cal Qtr:	4
Written Notice:		Termination Dt:	10/19/2011
Violation No:	8608851	Fiscal Yr:	2012
Enforcement Area:		Termination Time:	1346
Violator ID:	L08263	Fiscal Qtr:	1
Special Assess:	Yes	Termination Type:	Terminated
Violator Name:	Coeur Rochester, Inc.	Sig Sub:	No
Primary or Mill:	Primary	Vacate Dt:	
Violator Type CD:	Operator	Section of Act:	
Right to Conf Dt:		Vacate Time:	
Violation Issue Dt:	10/19/2011	Part Section:	56.14207
Asmt Generated Ind:	No	Assess Case Stat Cd:	
Violation Issue Time:	1345	Section of Act 1:	104(a)
Final Ord Issue Dt:	03/05/2013	Docket No:	
Violation Occur Dt:	10/19/2011	Section of Act 2:	
Proposed Penalty:	285	Docket Stat Cd:	
Violator Violation Cnt:	19	Contested Ind:	No
Amount Due:	235	Contested Dt:	

Map Key	Number of Records	Direction	Distance (mi/ft)	Elev/Diff (ft)	Site	DB
---------	-------------------	-----------	------------------	----------------	------	----

Violator Insp Day Cnt: 23

Violation Details

Event No:	1141894	Amount Paid:	4000
Initial Viol No:	8608835	Contractor ID:	
Mine Name:	Rochester Mine	Bill Print Dt:	06/07/2012
Replaced by Ord No:		Cit Ord Safe:	Order
Mine Type:	Surface	Last Action Cd:	Paid
Likelihood:	Unlikely	Orig Term Due Dt:	
Controller ID:	M04598	Last Action Dt:	08/27/2013
Inj Illness:	Fatal	Orig Term Due Tm:	
Controller Name:	Coeur Mining, Inc.	Coal Metal Ind:	M
No Affected:	1	Latest Term Due Dt:	
Inspection Begin Dt:	04/09/2012	Cal Yr:	2012
Negligence:	HighNegligence	Latest Term Due Tm:	
Inspection End Dt:	06/13/2012	Cal Qtr:	2
Written Notice:		Termination Dt:	04/16/2012
Violation No:	8691804	Fiscal Yr:	2012
Enforcement Area:		Termination Time:	1405
Violator ID:	L08263	Fiscal Qtr:	3
Special Assess:	No	Termination Type:	Terminated
Violator Name:	Coeur Rochester, Inc.	Sig Sub:	No
Primary or Mill:	Primary	Vacate Dt:	
Violator Type CD:	Operator	Section of Act:	
Right to Conf Dt:		Vacate Time:	
Violation Issue Dt:	04/15/2012	Part Section:	56.14100(b)
Asmt Generated Ind:	No	Assess Case Stat Cd:	
Violation Issue Time:	0925	Section of Act 1:	104(d)(2)
Final Ord Issue Dt:	09/09/2013	Docket No:	
Violation Occur Dt:	04/15/2012	Section of Act 2:	
Proposed Penalty:	4000	Docket Stat Cd:	
Violator Violation Cnt:	11	Contested Ind:	No
Amount Due:	4000	Contested Dt:	
Violator Insp Day Cnt:	31		

Violation Details

Event No:	1141885	Amount Paid:	100
Initial Viol No:		Contractor ID:	
Mine Name:	Rochester Mine	Bill Print Dt:	12/08/2011
Replaced by Ord No:		Cit Ord Safe:	Citation
Mine Type:	Surface	Last Action Cd:	Paid
Likelihood:	Unlikely	Orig Term Due Dt:	10/29/2011
Controller ID:	M04598	Last Action Dt:	04/24/2013
Inj Illness:	LostDays	Orig Term Due Tm:	1400
Controller Name:	Coeur Mining, Inc.	Coal Metal Ind:	M
No Affected:	2	Latest Term Due Dt:	10/29/2011
Inspection Begin Dt:	10/14/2011	Cal Yr:	2011
Negligence:	LowNegligence	Latest Term Due Tm:	1400
Inspection End Dt:	11/16/2011	Cal Qtr:	4
Written Notice:		Termination Dt:	10/29/2011
Violation No:	8608861	Fiscal Yr:	2012
Enforcement Area:		Termination Time:	1345
Violator ID:	L08263	Fiscal Qtr:	1
Special Assess:	No	Termination Type:	Terminated
Violator Name:	Coeur Rochester, Inc.	Sig Sub:	No
Primary or Mill:	Primary	Vacate Dt:	
Violator Type CD:	Operator	Section of Act:	
Right to Conf Dt:		Vacate Time:	
Violation Issue Dt:	10/29/2011	Part Section:	56.4104(b)
Asmt Generated Ind:	No	Assess Case Stat Cd:	
Violation Issue Time:	0930	Section of Act 1:	104(a)
Final Ord Issue Dt:	03/05/2013	Docket No:	
Violation Occur Dt:	10/29/2011	Section of Act 2:	
Proposed Penalty:	100	Docket Stat Cd:	
Violator Violation Cnt:	19	Contested Ind:	No

Map Key	Number of Records	Direction	Distance (mi/ft)	Elev/Diff (ft)	Site	DB
---------	-------------------	-----------	------------------	----------------	------	----

Amount Due: 100
 Violator Insp Day Cnt: 25
 Contested Dt:

Violation Details

Event No:	1130454	Amount Paid:	
Initial Viol No:		Contractor ID:	
Mine Name:	Rochester Mine	Bill Print Dt:	
Replaced by Ord No:		Cit Ord Safe:	Order
Mine Type:	Surface	Last Action Cd:	
Likelihood:		Orig Term Due Dt:	
Controller ID:	M04598	Last Action Dt:	
Inj Illness:		Orig Term Due Tm:	
Controller Name:	Coeur Mining, Inc.	Coal Metal Ind:	M
No Affected:	0	Latest Term Due Dt:	
Inspection Begin Dt:	09/21/2006	Cal Yr:	2006
Negligence:		Latest Term Due Tm:	
Inspection End Dt:	09/25/2006	Cal Qtr:	3
Written Notice:		Termination Dt:	10/28/2006
Violation No:	6342202	Fiscal Yr:	2006
Enforcement Area:		Termination Time:	1305
Violator ID:	L08263	Fiscal Qtr:	4
Special Assess:	No	Termination Type:	Terminated
Violator Name:	Coeur Rochester, Inc.	Sig Sub:	
Primary or Mill:	Primary	Vacate Dt:	
Violator Type CD:	Operator	Section of Act:	
Right to Conf Dt:		Vacate Time:	
Violation Issue Dt:	09/21/2006	Part Section:	
Asmt Generated Ind:	No	Assess Case Stat Cd:	
Violation Issue Time:	1237	Section of Act 1:	103(k)
Final Ord Issue Dt:		Docket No:	
Violation Occur Dt:	09/21/2006	Section of Act 2:	
Proposed Penalty:		Docket Stat Cd:	
Violator Violation Cnt:		Contested Ind:	No
Amount Due:		Contested Dt:	
Violator Insp Day Cnt:			

Violation Details

Event No:	1141982	Amount Paid:	127
Initial Viol No:		Contractor ID:	
Mine Name:	Rochester Mine	Bill Print Dt:	06/10/2010
Replaced by Ord No:		Cit Ord Safe:	Citation
Mine Type:	Surface	Last Action Cd:	Paid
Likelihood:	Reasonably	Orig Term Due Dt:	03/16/2010
Controller ID:	M04598	Last Action Dt:	08/24/2011
Inj Illness:	LostDays	Orig Term Due Tm:	1000
Controller Name:	Coeur Mining, Inc.	Coal Metal Ind:	M
No Affected:	1	Latest Term Due Dt:	03/16/2010
Inspection Begin Dt:	03/16/2010	Cal Yr:	2010
Negligence:	ModNegligence	Latest Term Due Tm:	1000
Inspection End Dt:	03/25/2010	Cal Qtr:	1
Written Notice:		Termination Dt:	03/16/2010
Violation No:	6488295	Fiscal Yr:	2010
Enforcement Area:		Termination Time:	0958
Violator ID:	L08263	Fiscal Qtr:	2
Special Assess:	No	Termination Type:	Terminated
Violator Name:	Coeur Rochester, Inc.	Sig Sub:	Yes
Primary or Mill:	Primary	Vacate Dt:	
Violator Type CD:	Operator	Section of Act:	
Right to Conf Dt:		Vacate Time:	
Violation Issue Dt:	03/16/2010	Part Section:	56.16005
Asmt Generated Ind:	No	Assess Case Stat Cd:	Closed
Violation Issue Time:	0948	Section of Act 1:	104(a)
Final Ord Issue Dt:	08/05/2011	Docket No:	WEST 2010-1477M
Violation Occur Dt:	03/16/2010	Section of Act 2:	
Proposed Penalty:	127	Docket Stat Cd:	Accepted

Map Key	Number of Records	Direction	Distance (mi/ft)	Elev/Diff (ft)	Site	DB
Violator Violation Cnt:	8				Contested Ind:	Yes
Amount Due:	127				Contested Dt:	07/02/2010
Violator Insp Day Cnt:	10					

Violation Details

Event No:	1141885	Amount Paid:	280
Initial Viol No:		Contractor ID:	
Mine Name:	Rochester Mine	Bill Print Dt:	01/12/2012
Replaced by Ord No:		Cit Ord Safe:	Citation
Mine Type:	Surface	Last Action Cd:	Paid
Likelihood:	Reasonably	Orig Term Due Dt:	11/12/2011
Controller ID:	M04598	Last Action Dt:	04/24/2013
Inj Illness:	Permanent	Orig Term Due Tm:	1115
Controller Name:	Coeur Mining, Inc.	Coal Metal Ind:	M
No Affected:	1	Latest Term Due Dt:	11/12/2011
Inspection Begin Dt:	10/14/2011	Cal Yr:	2011
Negligence:	LowNegligence	Latest Term Due Tm:	1115
Inspection End Dt:	11/16/2011	Cal Qtr:	4
Written Notice:		Termination Dt:	11/12/2011
Violation No:	8608877	Fiscal Yr:	2012
Enforcement Area:		Termination Time:	1107
Violator ID:	L08263	Fiscal Qtr:	1
Special Assess:	No	Termination Type:	Terminated
Violator Name:	Coeur Rochester, Inc.	Sig Sub:	Yes
Primary or Mill:	Primary	Vacate Dt:	
Violator Type CD:	Operator	Section of Act:	
Right to Conf Dt:		Vacate Time:	
Violation Issue Dt:	11/12/2011	Part Section:	56.12016
Asmt Generated Ind:	No	Assess Case Stat Cd:	
Violation Issue Time:	1050	Section of Act 1:	104(a)
Final Ord Issue Dt:	03/05/2013	Docket No:	
Violation Occur Dt:	11/12/2011	Section of Act 2:	
Proposed Penalty:	334	Docket Stat Cd:	
Violator Violation Cnt:	19	Contested Ind:	No
Amount Due:	280	Contested Dt:	
Violator Insp Day Cnt:	31		

Violation Details

Event No:	1141894	Amount Paid:	243
Initial Viol No:		Contractor ID:	
Mine Name:	Rochester Mine	Bill Print Dt:	06/07/2012
Replaced by Ord No:		Cit Ord Safe:	Citation
Mine Type:	Surface	Last Action Cd:	Paid
Likelihood:	Reasonably	Orig Term Due Dt:	04/15/2012
Controller ID:	M04598	Last Action Dt:	07/11/2013
Inj Illness:	LostDays	Orig Term Due Tm:	0910
Controller Name:	Coeur Mining, Inc.	Coal Metal Ind:	M
No Affected:	1	Latest Term Due Dt:	04/15/2012
Inspection Begin Dt:	04/09/2012	Cal Yr:	2012
Negligence:	ModNegligence	Latest Term Due Tm:	1800
Inspection End Dt:	06/13/2012	Cal Qtr:	2
Written Notice:		Termination Dt:	04/15/2012
Violation No:	8691803	Fiscal Yr:	2012
Enforcement Area:		Termination Time:	1545
Violator ID:	L08263	Fiscal Qtr:	3
Special Assess:	No	Termination Type:	Terminated
Violator Name:	Coeur Rochester, Inc.	Sig Sub:	Yes
Primary or Mill:	Primary	Vacate Dt:	
Violator Type CD:	Operator	Section of Act:	
Right to Conf Dt:		Vacate Time:	
Violation Issue Dt:	04/15/2012	Part Section:	56.11001
Asmt Generated Ind:	No	Assess Case Stat Cd:	
Violation Issue Time:	0855	Section of Act 1:	104(a)
Final Ord Issue Dt:	04/30/2013	Docket No:	
Violation Occur Dt:	04/15/2012	Section of Act 2:	

Map Key	Number of Records	Direction	Distance (mi/ft)	Elev/Diff (ft)	Site	DB
Proposed Penalty:	243				Docket Stat Cd:	
Violator Violation Cnt:	11				Contested Ind:	No
Amount Due:	243				Contested Dt:	
Violator Insp Day Cnt:	31					

Violation Details

Event No:	6597429	Amount Paid:	7578
Initial Viol No:		Contractor ID:	
Mine Name:	Rochester Mine	Bill Print Dt:	04/10/2014
Replaced by Ord No:		Cit Ord Safe:	Citation
Mine Type:	Surface	Last Action Cd:	Paid
Likelihood:	Reasonably	Orig Term Due Dt:	02/28/2014
Controller ID:	M04598	Last Action Dt:	06/02/2015
Inj Illness:	Permanent	Orig Term Due Tm:	1220
Controller Name:	Coeur Mining, Inc.	Coal Metal Ind:	M
No Affected:	1	Latest Term Due Dt:	03/01/2014
Inspection Begin Dt:	02/26/2014	Cal Yr:	2014
Negligence:	HighNegligence	Latest Term Due Tm:	0900
Inspection End Dt:	03/28/2014	Cal Qtr:	1
Written Notice:		Termination Dt:	03/01/2014
Violation No:	8779560	Fiscal Yr:	2014
Enforcement Area:		Termination Time:	0755
Violator ID:	L08263	Fiscal Qtr:	2
Special Assess:	No	Termination Type:	Terminated
Violator Name:	Coeur Rochester, Inc.	Sig Sub:	Yes
Primary or Mill:	Primary	Vacate Dt:	
Violator Type CD:	Operator	Section of Act:	
Right to Conf Dt:		Vacate Time:	
Violation Issue Dt:	02/28/2014	Part Section:	47.51
Asmt Generated Ind:	No	Assess Case Stat Cd:	
Violation Issue Time:	1205	Section of Act 1:	104(a)
Final Ord Issue Dt:	06/10/2015	Docket No:	
Violation Occur Dt:	02/28/2014	Section of Act 2:	
Proposed Penalty:	7578	Docket Stat Cd:	
Violator Violation Cnt:	115	Contested Ind:	No
Amount Due:	7578	Contested Dt:	
Violator Insp Day Cnt:	40		

Violation Details

Event No:	0622154	Amount Paid:	131
Initial Viol No:		Contractor ID:	
Mine Name:	Rochester Mine	Bill Print Dt:	10/05/2000
Replaced by Ord No:		Cit Ord Safe:	Citation
Mine Type:	Surface	Last Action Cd:	Paid
Likelihood:	Reasonably	Orig Term Due Dt:	
Controller ID:	M04598	Last Action Dt:	10/25/2000
Inj Illness:	LostDays	Orig Term Due Tm:	
Controller Name:	Coeur Mining, Inc.	Coal Metal Ind:	M
No Affected:	1	Latest Term Due Dt:	08/24/2000
Inspection Begin Dt:	08/16/2000	Cal Yr:	2000
Negligence:	ModNegligence	Latest Term Due Tm:	1600
Inspection End Dt:	08/22/2000	Cal Qtr:	3
Written Notice:		Termination Dt:	08/23/2000
Violation No:	7989905	Fiscal Yr:	2000
Enforcement Area:		Termination Time:	1600
Violator ID:	L08263	Fiscal Qtr:	4
Special Assess:	No	Termination Type:	Terminated
Violator Name:	Coeur Rochester, Inc.	Sig Sub:	Yes
Primary or Mill:	Primary	Vacate Dt:	
Violator Type CD:	Operator	Section of Act:	
Right to Conf Dt:	08/17/2000	Vacate Time:	
Violation Issue Dt:	08/17/2000	Part Section:	56.11005
Asmt Generated Ind:	No	Assess Case Stat Cd:	Closed
Violation Issue Time:	1051	Section of Act 1:	104(a)
Final Ord Issue Dt:	10/25/2000	Docket No:	

<i>Map Key</i>	<i>Number of Records</i>	<i>Direction</i>	<i>Distance (mi/ft)</i>	<i>Elev/Diff (ft)</i>	<i>Site</i>	<i>DB</i>
<i>Violation Occur Dt:</i>	08/17/2000				<i>Section of Act 2:</i>	
<i>Proposed Penalty:</i>	131				<i>Docket Stat Cd:</i>	
<i>Violator Violation Cnt:</i>	0				<i>Contested Ind:</i>	No
<i>Amount Due:</i>	131				<i>Contested Dt:</i>	
<i>Violator Insp Day Cnt:</i>	0					

Violation Details

<i>Event No:</i>	1159539	<i>Amount Paid:</i>	687
<i>Initial Viol No:</i>		<i>Contractor ID:</i>	
<i>Mine Name:</i>	Rochester Mine	<i>Bill Print Dt:</i>	03/07/2013
<i>Replaced by Ord No:</i>		<i>Cit Ord Safe:</i>	Citation
<i>Mine Type:</i>	Surface	<i>Last Action Cd:</i>	Paid
<i>Likelihood:</i>	Reasonably	<i>Orig Term Due Dt:</i>	12/12/2012
<i>Controller ID:</i>	M04598	<i>Last Action Dt:</i>	04/03/2013
<i>Inj Illness:</i>	Fatal	<i>Orig Term Due Tm:</i>	0800
<i>Controller Name:</i>	Coeur Mining, Inc.	<i>Coal Metal Ind:</i>	M
<i>No Affected:</i>	1	<i>Latest Term Due Dt:</i>	12/12/2012
<i>Inspection Begin Dt:</i>	12/11/2012	<i>Cal Yr:</i>	2012
<i>Negligence:</i>	ModNegligence	<i>Latest Term Due Tm:</i>	0800
<i>Inspection End Dt:</i>	12/19/2012	<i>Cal Qtr:</i>	4
<i>Written Notice:</i>		<i>Termination Dt:</i>	12/12/2012
<i>Violation No:</i>	8691328	<i>Fiscal Yr:</i>	2013
<i>Enforcement Area:</i>		<i>Termination Time:</i>	0706
<i>Violator ID:</i>	L08263	<i>Fiscal Qtr:</i>	1
<i>Special Assess:</i>	Yes	<i>Termination Type:</i>	Terminated
<i>Violator Name:</i>	Coeur Rochester, Inc.	<i>Sig Sub:</i>	Yes
<i>Primary or Mill:</i>	Primary	<i>Vacate Dt:</i>	
<i>Violator Type CD:</i>	Operator	<i>Section of Act:</i>	
<i>Right to Conf Dt:</i>		<i>Vacate Time:</i>	
<i>Violation Issue Dt:</i>	12/12/2012	<i>Part Section:</i>	56.14100(b)
<i>Asmt Generated Ind:</i>	No	<i>Assess Case Stat Cd:</i>	
<i>Violation Issue Time:</i>	0700	<i>Section of Act 1:</i>	104(a)
<i>Final Ord Issue Dt:</i>	04/14/2013	<i>Docket No:</i>	
<i>Violation Occur Dt:</i>	12/12/2012	<i>Section of Act 2:</i>	
<i>Proposed Penalty:</i>	687	<i>Docket Stat Cd:</i>	
<i>Violator Violation Cnt:</i>	3	<i>Contested Ind:</i>	No
<i>Amount Due:</i>	687	<i>Contested Dt:</i>	
<i>Violator Insp Day Cnt:</i>	40		

Violation Details

<i>Event No:</i>	1141894	<i>Amount Paid:</i>	350
<i>Initial Viol No:</i>		<i>Contractor ID:</i>	
<i>Mine Name:</i>	Rochester Mine	<i>Bill Print Dt:</i>	06/07/2012
<i>Replaced by Ord No:</i>		<i>Cit Ord Safe:</i>	Citation
<i>Mine Type:</i>	Surface	<i>Last Action Cd:</i>	Paid
<i>Likelihood:</i>	Unlikely	<i>Orig Term Due Dt:</i>	04/16/2012
<i>Controller ID:</i>	M04598	<i>Last Action Dt:</i>	07/11/2013
<i>Inj Illness:</i>	Fatal	<i>Orig Term Due Tm:</i>	1800
<i>Controller Name:</i>	Coeur Mining, Inc.	<i>Coal Metal Ind:</i>	M
<i>No Affected:</i>	1	<i>Latest Term Due Dt:</i>	04/16/2012
<i>Inspection Begin Dt:</i>	04/09/2012	<i>Cal Yr:</i>	2012
<i>Negligence:</i>	ModNegligence	<i>Latest Term Due Tm:</i>	1800
<i>Inspection End Dt:</i>	06/13/2012	<i>Cal Qtr:</i>	2
<i>Written Notice:</i>		<i>Termination Dt:</i>	04/17/2012
<i>Violation No:</i>	8691816	<i>Fiscal Yr:</i>	2012
<i>Enforcement Area:</i>		<i>Termination Time:</i>	1310
<i>Violator ID:</i>	L08263	<i>Fiscal Qtr:</i>	3
<i>Special Assess:</i>	No	<i>Termination Type:</i>	Terminated
<i>Violator Name:</i>	Coeur Rochester, Inc.	<i>Sig Sub:</i>	No
<i>Primary or Mill:</i>	Primary	<i>Vacate Dt:</i>	
<i>Violator Type CD:</i>	Operator	<i>Section of Act:</i>	
<i>Right to Conf Dt:</i>		<i>Vacate Time:</i>	
<i>Violation Issue Dt:</i>	04/16/2012	<i>Part Section:</i>	56.12028
<i>Asmt Generated Ind:</i>	No	<i>Assess Case Stat Cd:</i>	
<i>Violation Issue Time:</i>	1445	<i>Section of Act 1:</i>	104(a)

Map Key	Number of Records	Direction	Distance (mi/ft)	Elev/Diff (ft)	Site	DB
Final Ord Issue Dt:	04/30/2013				Docket No:	
Violation Occur Dt:	04/16/2012				Section of Act 2:	
Proposed Penalty:	540				Docket Stat Cd:	
Violator Violation Cnt:	11				Contested Ind:	No
Amount Due:	350				Contested Dt:	
Violator Insp Day Cnt:	33					

Violation Details

Event No:	1077184	Amount Paid:	60
Initial Viol No:		Contractor ID:	
Mine Name:	Rochester Mine	Bill Print Dt:	05/06/2004
Replaced by Ord No:		Cit Ord Safe:	Citation
Mine Type:	Surface	Last Action Cd:	Paid
Likelihood:	Unlikely	Orig Term Due Dt:	
Controller ID:	M04598	Last Action Dt:	07/02/2004
Inj Illness:	LostDays	Orig Term Due Tm:	
Controller Name:	Coeur Mining, Inc.	Coal Metal Ind:	M
No Affected:	1	Latest Term Due Dt:	03/09/2004
Inspection Begin Dt:	03/02/2004	Cal Yr:	2004
Negligence:	ModNegligence	Latest Term Due Tm:	1600
Inspection End Dt:	03/11/2004	Cal Qtr:	1
Written Notice:		Termination Dt:	03/10/2004
Violation No:	6281357	Fiscal Yr:	2004
Enforcement Area:		Termination Time:	1225
Violator ID:	L08263	Fiscal Qtr:	2
Special Assess:	No	Termination Type:	Terminated
Violator Name:	Coeur Rochester, Inc.	Sig Sub:	No
Primary or Mill:	Primary	Vacate Dt:	
Violator Type CD:	Operator	Section of Act:	
Right to Conf Dt:	03/09/2004	Vacate Time:	
Violation Issue Dt:	03/09/2004	Part Section:	56.20003
Asmt Generated Ind:	No	Assess Case Stat Cd:	Closed
Violation Issue Time:	1418	Section of Act 1:	104(a)
Final Ord Issue Dt:	06/20/2004	Docket No:	
Violation Occur Dt:	03/09/2004	Section of Act 2:	
Proposed Penalty:	60	Docket Stat Cd:	
Violator Violation Cnt:	16	Contested Ind:	No
Amount Due:	60	Contested Dt:	
Violator Insp Day Cnt:	27		

Violation Details

Event No:	1077184	Amount Paid:	60
Initial Viol No:		Contractor ID:	
Mine Name:	Rochester Mine	Bill Print Dt:	05/06/2004
Replaced by Ord No:		Cit Ord Safe:	Citation
Mine Type:	Surface	Last Action Cd:	Paid
Likelihood:	Unlikely	Orig Term Due Dt:	
Controller ID:	M04598	Last Action Dt:	07/02/2004
Inj Illness:	Permanent	Orig Term Due Tm:	
Controller Name:	Coeur Mining, Inc.	Coal Metal Ind:	M
No Affected:	1	Latest Term Due Dt:	03/10/2004
Inspection Begin Dt:	03/02/2004	Cal Yr:	2004
Negligence:	HighNegligence	Latest Term Due Tm:	1200
Inspection End Dt:	03/11/2004	Cal Qtr:	1
Written Notice:		Termination Dt:	03/10/2004
Violation No:	6281355	Fiscal Yr:	2004
Enforcement Area:		Termination Time:	1221
Violator ID:	L08263	Fiscal Qtr:	2
Special Assess:	No	Termination Type:	Terminated
Violator Name:	Coeur Rochester, Inc.	Sig Sub:	No
Primary or Mill:	Primary	Vacate Dt:	
Violator Type CD:	Operator	Section of Act:	
Right to Conf Dt:	03/09/2004	Vacate Time:	
Violation Issue Dt:	03/09/2004	Part Section:	56.20003
Asmt Generated Ind:	No	Assess Case Stat Cd:	Closed

Map Key	Number of Records	Direction	Distance (mi/ft)	Elev/Diff (ft)	Site	DB
Violation Issue Time:	1330				Section of Act 1:	104(a)
Final Ord Issue Dt:	06/20/2004				Docket No:	
Violation Occur Dt:	03/09/2004				Section of Act 2:	
Proposed Penalty:	60				Docket Stat Cd:	
Violator Violation Cnt:	16				Contested Ind:	No
Amount Due:	60				Contested Dt:	
Violator Insp Day Cnt:	27					

Violation Details

Event No:	1120866	Amount Paid:	60
Initial Viol No:		Contractor ID:	
Mine Name:	Rochester Mine	Bill Print Dt:	05/10/2007
Replaced by Ord No:		Cit Ord Safe:	Citation
Mine Type:	Surface	Last Action Cd:	Paid
Likelihood:	Unlikely	Orig Term Due Dt:	03/20/2007
Controller ID:	M04598	Last Action Dt:	08/29/2007
Inj Illness:	Permanent	Orig Term Due Tm:	1600
Controller Name:	Coeur Mining, Inc.	Coal Metal Ind:	M
No Affected:	1	Latest Term Due Dt:	03/20/2007
Inspection Begin Dt:	03/15/2007	Cal Yr:	2007
Negligence:	ModNegligence	Latest Term Due Tm:	1600
Inspection End Dt:	03/28/2007	Cal Qtr:	1
Written Notice:		Termination Dt:	03/20/2007
Violation No:	6394732	Fiscal Yr:	2007
Enforcement Area:		Termination Time:	1300
Violator ID:	L08263	Fiscal Qtr:	2
Special Assess:	No	Termination Type:	Terminated
Violator Name:	Coeur Rochester, Inc.	Sig Sub:	No
Primary or Mill:	Primary	Vacate Dt:	
Violator Type CD:	Operator	Section of Act:	
Right to Conf Dt:		Vacate Time:	
Violation Issue Dt:	03/20/2007	Part Section:	56.4402
Asmt Generated Ind:	No	Assess Case Stat Cd:	Closed
Violation Issue Time:	1230	Section of Act 1:	104(a)
Final Ord Issue Dt:	06/24/2007	Docket No:	
Violation Occur Dt:	03/20/2007	Section of Act 2:	
Proposed Penalty:	60	Docket Stat Cd:	
Violator Violation Cnt:	34	Contested Ind:	No
Amount Due:	60	Contested Dt:	
Violator Insp Day Cnt:	30		

Violation Details

Event No:	1159539	Amount Paid:	100
Initial Viol No:		Contractor ID:	
Mine Name:	Rochester Mine	Bill Print Dt:	02/07/2013
Replaced by Ord No:		Cit Ord Safe:	Citation
Mine Type:	Surface	Last Action Cd:	Paid
Likelihood:	Unlikely	Orig Term Due Dt:	01/01/2013
Controller ID:	M04598	Last Action Dt:	02/27/2013
Inj Illness:	Fatal	Orig Term Due Tm:	0800
Controller Name:	Coeur Mining, Inc.	Coal Metal Ind:	M
No Affected:	1	Latest Term Due Dt:	01/01/2013
Inspection Begin Dt:	12/11/2012	Cal Yr:	2012
Negligence:	LowNegligence	Latest Term Due Tm:	0800
Inspection End Dt:	12/19/2012	Cal Qtr:	4
Written Notice:		Termination Dt:	01/07/2013
Violation No:	8691331	Fiscal Yr:	2013
Enforcement Area:		Termination Time:	1600
Violator ID:	L08263	Fiscal Qtr:	1
Special Assess:	No	Termination Type:	Terminated
Violator Name:	Coeur Rochester, Inc.	Sig Sub:	No
Primary or Mill:	Primary	Vacate Dt:	
Violator Type CD:	Operator	Section of Act:	
Right to Conf Dt:		Vacate Time:	
Violation Issue Dt:	12/18/2012	Part Section:	56.13010(a)

Map Key	Number of Records	Direction	Distance (mi/ft)	Elev/Diff (ft)	Site	DB
Asmt Generated Ind:	No				Assess Case Stat Cd:	
Violation Issue Time:	0845				Section of Act 1:	104(a)
Final Ord Issue Dt:	03/15/2013				Docket No:	
Violation Occur Dt:	12/18/2012				Section of Act 2:	
Proposed Penalty:	100				Docket Stat Cd:	
Violator Violation Cnt:	3				Contested Ind:	No
Amount Due:	100				Contested Dt:	
Violator Insp Day Cnt:	43					

Violation Details

Event No:	1141982	Amount Paid:	100
Initial Viol No:		Contractor ID:	
Mine Name:	Rochester Mine	Bill Print Dt:	06/10/2010
Replaced by Ord No:		Cit Ord Safe:	Citation
Mine Type:	Surface	Last Action Cd:	Paid
Likelihood:	Unlikely	Orig Term Due Dt:	05/28/2010
Controller ID:	M04598	Last Action Dt:	08/24/2011
Inj Illness:	Permanent	Orig Term Due Tm:	1600
Controller Name:	Coeur Mining, Inc.	Coal Metal Ind:	M
No Affected:	1	Latest Term Due Dt:	08/23/2011
Inspection Begin Dt:	03/16/2010	Cal Yr:	2010
Negligence:	ModNegligence	Latest Term Due Tm:	1600
Inspection End Dt:	03/25/2010	Cal Qtr:	2
Written Notice:		Termination Dt:	08/01/2011
Violation No:	8564213	Fiscal Yr:	2010
Enforcement Area:		Termination Time:	1034
Violator ID:	L08263	Fiscal Qtr:	3
Special Assess:	No	Termination Type:	Terminated
Violator Name:	Coeur Rochester, Inc.	Sig Sub:	No
Primary or Mill:	Primary	Vacate Dt:	
Violator Type CD:	Operator	Section of Act:	
Right to Conf Dt:		Vacate Time:	
Violation Issue Dt:	04/28/2010	Part Section:	56.5001(a)/.5005
Asmt Generated Ind:	No	Assess Case Stat Cd:	Closed
Violation Issue Time:	0750	Section of Act 1:	104(a)
Final Ord Issue Dt:	08/05/2011	Docket No:	WEST 2010-1477M
Violation Occur Dt:	03/18/2010	Section of Act 2:	
Proposed Penalty:	100	Docket Stat Cd:	Accepted
Violator Violation Cnt:	8	Contested Ind:	Yes
Amount Due:	100	Contested Dt:	07/02/2010
Violator Insp Day Cnt:	13		

Violation Details

Event No:	1141885	Amount Paid:	2600
Initial Viol No:		Contractor ID:	
Mine Name:	Rochester Mine	Bill Print Dt:	12/08/2011
Replaced by Ord No:		Cit Ord Safe:	Citation
Mine Type:	Surface	Last Action Cd:	Paid
Likelihood:	Unlikely	Orig Term Due Dt:	10/18/2011
Controller ID:	M04598	Last Action Dt:	04/24/2013
Inj Illness:	Fatal	Orig Term Due Tm:	1125
Controller Name:	Coeur Mining, Inc.	Coal Metal Ind:	M
No Affected:	1	Latest Term Due Dt:	10/20/2011
Inspection Begin Dt:	10/14/2011	Cal Yr:	2011
Negligence:	ModNegligence	Latest Term Due Tm:	1600
Inspection End Dt:	11/16/2011	Cal Qtr:	4
Written Notice:		Termination Dt:	10/27/2011
Violation No:	8608839	Fiscal Yr:	2012
Enforcement Area:		Termination Time:	1215
Violator ID:	L08263	Fiscal Qtr:	1
Special Assess:	No	Termination Type:	Terminated
Violator Name:	Coeur Rochester, Inc.	Sig Sub:	No
Primary or Mill:	Primary	Vacate Dt:	
Violator Type CD:	Operator	Section of Act:	
Right to Conf Dt:		Vacate Time:	

Map Key	Number of Records	Direction	Distance (mi/ft)	Elev/Diff (ft)	Site	DB
Violation Issue Dt:	10/18/2011				Part Section: 56.12018	
Asmt Generated Ind:	No				Assess Case Stat Cd:	
Violation Issue Time:	1035				Section of Act 1: 104(a)	
Final Ord Issue Dt:	03/05/2013				Docket No:	
Violation Occur Dt:	10/18/2011				Section of Act 2:	
Proposed Penalty:	3143				Docket Stat Cd:	
Violator Violation Cnt:	19				Contested Ind: No	
Amount Due:	2600				Contested Dt:	
Violator Insp Day Cnt:	22					

Violation Details

Event No:	1120437				Amount Paid: 60	
Initial Viol No:					Contractor ID:	
Mine Name:	Rochester Mine				Bill Print Dt: 04/06/2006	
Replaced by Ord No:					Cit Ord Safe: Citation	
Mine Type:	Surface				Last Action Cd: Paid	
Likelihood:	Unlikely				Orig Term Due Dt: 03/02/2006	
Controller ID:	M04598				Last Action Dt: 05/08/2006	
Inj Illness:	Permanent				Orig Term Due Tm: 1200	
Controller Name:	Coeur Mining, Inc.				Coal Metal Ind: M	
No Affected:	1				Latest Term Due Dt: 03/02/2006	
Inspection Begin Dt:	02/22/2006				Cal Yr: 2006	
Negligence:	ModNegligence				Latest Term Due Tm: 1200	
Inspection End Dt:	03/09/2006				Cal Qtr: 1	
Written Notice:					Termination Dt: 03/02/2006	
Violation No:	6385740				Fiscal Yr: 2006	
Enforcement Area:					Termination Time: 1130	
Violator ID:	L08263				Fiscal Qtr: 2	
Special Assess:	No				Termination Type: Terminated	
Violator Name:	Coeur Rochester, Inc.				Sig Sub: No	
Primary or Mill:	Primary				Vacate Dt:	
Violator Type CD:	Operator				Section of Act:	
Right to Conf Dt:					Vacate Time:	
Violation Issue Dt:	03/01/2006				Part Section: 56.4531(b)(3)	
Asmt Generated Ind:	No				Assess Case Stat Cd: Closed	
Violation Issue Time:	1215				Section of Act 1: 104(a)	
Final Ord Issue Dt:	05/18/2006				Docket No:	
Violation Occur Dt:	03/01/2006				Section of Act 2:	
Proposed Penalty:	60				Docket Stat Cd:	
Violator Violation Cnt:	28				Contested Ind: No	
Amount Due:	60				Contested Dt:	
Violator Insp Day Cnt:	37					

Violation Details

Event No:	1141885				Amount Paid: 100	
Initial Viol No:					Contractor ID:	
Mine Name:	Rochester Mine				Bill Print Dt: 12/08/2011	
Replaced by Ord No:					Cit Ord Safe: Citation	
Mine Type:	Surface				Last Action Cd: Paid	
Likelihood:	Unlikely				Orig Term Due Dt: 11/05/2011	
Controller ID:	M04598				Last Action Dt: 04/24/2013	
Inj Illness:	LostDays				Orig Term Due Tm: 1600	
Controller Name:	Coeur Mining, Inc.				Coal Metal Ind: M	
No Affected:	1				Latest Term Due Dt: 11/30/2011	
Inspection Begin Dt:	10/14/2011				Cal Yr: 2011	
Negligence:	ModNegligence				Latest Term Due Tm: 1600	
Inspection End Dt:	11/16/2011				Cal Qtr: 4	
Written Notice:					Termination Dt: 12/01/2011	
Violation No:	8608864				Fiscal Yr: 2012	
Enforcement Area:					Termination Time: 1000	
Violator ID:	L08263				Fiscal Qtr: 1	
Special Assess:	No				Termination Type: Terminated	
Violator Name:	Coeur Rochester, Inc.				Sig Sub: No	
Primary or Mill:	Primary				Vacate Dt:	
Violator Type CD:	Operator				Section of Act:	

Map Key	Number of Records	Direction	Distance (mi/ft)	Elev/Diff (ft)	Site	DB
Right to Conf Dt:					Vacate Time:	
Violation Issue Dt:	10/29/2011				Part Section:	56.4430(b)(3)
Asmt Generated Ind:	No				Assess Case Stat Cd:	
Violation Issue Time:	1150				Section of Act 1:	104(a)
Final Ord Issue Dt:	03/05/2013				Docket No:	
Violation Occur Dt:	10/29/2011				Section of Act 2:	
Proposed Penalty:	100				Docket Stat Cd:	
Violator Violation Cnt:	19				Contested Ind:	No
Amount Due:	100				Contested Dt:	
Violator Insp Day Cnt:	25					

Violation Details

Event No:	1120400	Amount Paid:	263
Initial Viol No:		Contractor ID:	
Mine Name:	Rochester Mine	Bill Print Dt:	06/12/2008
Replaced by Ord No:		Cit Ord Safe:	Citation
Mine Type:	Surface	Last Action Cd:	Paid
Likelihood:	Reasonably	Orig Term Due Dt:	05/14/2008
Controller ID:	M04598	Last Action Dt:	09/18/2008
Inj Illness:	LostDays	Orig Term Due Tm:	0800
Controller Name:	Coeur Mining, Inc.	Coal Metal Ind:	M
No Affected:	1	Latest Term Due Dt:	05/14/2008
Inspection Begin Dt:	05/08/2008	Cal Yr:	2008
Negligence:	ModNegligence	Latest Term Due Tm:	0800
Inspection End Dt:	05/13/2008	Cal Qtr:	2
Written Notice:		Termination Dt:	05/13/2008
Violation No:	6395474	Fiscal Yr:	2008
Enforcement Area:		Termination Time:	1455
Violator ID:	L08263	Fiscal Qtr:	3
Special Assess:	No	Termination Type:	Terminated
Violator Name:	Coeur Rochester, Inc.	Sig Sub:	Yes
Primary or Mill:	Primary	Vacate Dt:	
Violator Type CD:	Operator	Section of Act:	
Right to Conf Dt:		Vacate Time:	
Violation Issue Dt:	05/13/2008	Part Section:	56.20003(a)
Asmt Generated Ind:	No	Assess Case Stat Cd:	Closed
Violation Issue Time:	1455	Section of Act 1:	104(a)
Final Ord Issue Dt:	07/24/2008	Docket No:	
Violation Occur Dt:	05/13/2008	Section of Act 2:	
Proposed Penalty:	263	Docket Stat Cd:	
Violator Violation Cnt:	16	Contested Ind:	No
Amount Due:	263	Contested Dt:	
Violator Insp Day Cnt:	25		

Violation Details

Event No:	1120437	Amount Paid:	60
Initial Viol No:		Contractor ID:	
Mine Name:	Rochester Mine	Bill Print Dt:	04/06/2006
Replaced by Ord No:		Cit Ord Safe:	Citation
Mine Type:	Surface	Last Action Cd:	Paid
Likelihood:	Unlikely	Orig Term Due Dt:	03/01/2006
Controller ID:	M04598	Last Action Dt:	05/08/2006
Inj Illness:	Fatal	Orig Term Due Tm:	1200
Controller Name:	Coeur Mining, Inc.	Coal Metal Ind:	M
No Affected:	1	Latest Term Due Dt:	03/01/2006
Inspection Begin Dt:	02/22/2006	Cal Yr:	2006
Negligence:	ModNegligence	Latest Term Due Tm:	1200
Inspection End Dt:	03/09/2006	Cal Qtr:	1
Written Notice:		Termination Dt:	03/01/2006
Violation No:	6385739	Fiscal Yr:	2006
Enforcement Area:		Termination Time:	0750
Violator ID:	L08263	Fiscal Qtr:	2
Special Assess:	No	Termination Type:	Terminated
Violator Name:	Coeur Rochester, Inc.	Sig Sub:	No
Primary or Mill:	Primary	Vacate Dt:	

Map Key	Number of Records	Direction	Distance (mi/ft)	Elev/Diff (ft)	Site	DB
Violator Type CD:	Operator				Section of Act:	
Right to Conf Dt:					Vacate Time:	
Violation Issue Dt:	02/28/2006				Part Section:	56.12032
Asmt Generated Ind:	No				Assess Case Stat Cd:	Closed
Violation Issue Time:	1345				Section of Act 1:	104(a)
Final Ord Issue Dt:	05/18/2006				Docket No:	
Violation Occur Dt:	02/28/2006				Section of Act 2:	
Proposed Penalty:	60				Docket Stat Cd:	
Violator Violation Cnt:	28				Contested Ind:	No
Amount Due:	60				Contested Dt:	
Violator Insp Day Cnt:	37					

Violation Details

Event No:	1077184				Amount Paid:	60
Initial Viol No:					Contractor ID:	
Mine Name:	Rochester Mine				Bill Print Dt:	05/06/2004
Replaced by Ord No:					Cit Ord Safe:	Citation
Mine Type:	Surface				Last Action Cd:	Paid
Likelihood:	Unlikely				Orig Term Due Dt:	
Controller ID:	M04598				Last Action Dt:	07/02/2004
Inj Illness:	Permanent				Orig Term Due Tm:	
Controller Name:	Coeur Mining, Inc.				Coal Metal Ind:	M
No Affected:	1				Latest Term Due Dt:	03/03/2004
Inspection Begin Dt:	03/02/2004				Cal Yr:	2004
Negligence:	ModNegligence				Latest Term Due Tm:	1600
Inspection End Dt:	03/11/2004				Cal Qtr:	1
Written Notice:					Termination Dt:	03/03/2004
Violation No:	6281346				Fiscal Yr:	2004
Enforcement Area:					Termination Time:	1510
Violator ID:	L08263				Fiscal Qtr:	2
Special Assess:	No				Termination Type:	Terminated
Violator Name:	Coeur Rochester, Inc.				Sig Sub:	No
Primary or Mill:	Primary				Vacate Dt:	
Violator Type CD:	Operator				Section of Act:	
Right to Conf Dt:	03/03/2004				Vacate Time:	
Violation Issue Dt:	03/03/2004				Part Section:	56.12032
Asmt Generated Ind:	No				Assess Case Stat Cd:	Closed
Violation Issue Time:	1100				Section of Act 1:	104(a)
Final Ord Issue Dt:	06/20/2004				Docket No:	
Violation Occur Dt:	03/03/2004				Section of Act 2:	
Proposed Penalty:	60				Docket Stat Cd:	
Violator Violation Cnt:	16				Contested Ind:	No
Amount Due:	60				Contested Dt:	
Violator Insp Day Cnt:	27					

Violation Details

Event No:	1141885				Amount Paid:	185
Initial Viol No:					Contractor ID:	
Mine Name:	Rochester Mine				Bill Print Dt:	12/08/2011
Replaced by Ord No:					Cit Ord Safe:	Citation
Mine Type:	Surface				Last Action Cd:	Paid
Likelihood:	Unlikely				Orig Term Due Dt:	10/15/2011
Controller ID:	M04598				Last Action Dt:	04/24/2013
Inj Illness:	Fatal				Orig Term Due Tm:	1600
Controller Name:	Coeur Mining, Inc.				Coal Metal Ind:	M
No Affected:	1				Latest Term Due Dt:	10/15/2011
Inspection Begin Dt:	10/14/2011				Cal Yr:	2011
Negligence:	ModNegligence				Latest Term Due Tm:	1600
Inspection End Dt:	11/16/2011				Cal Qtr:	4
Written Notice:					Termination Dt:	10/15/2011
Violation No:	8608815				Fiscal Yr:	2012
Enforcement Area:					Termination Time:	1105
Violator ID:	L08263				Fiscal Qtr:	1
Special Assess:	No				Termination Type:	Terminated
Violator Name:	Coeur Rochester, Inc.				Sig Sub:	No

Map Key	Number of Records	Direction	Distance (mi/ft)	Elev/Diff (ft)	Site	DB
Primary or Mill:	Primary				Vacate Dt:	
Violator Type CD:	Operator				Section of Act:	
Right to Conf Dt:					Vacate Time:	
Violation Issue Dt:	10/14/2011				Part Section:	56.12018
Asmt Generated Ind:	No				Assess Case Stat Cd:	
Violation Issue Time:	1055				Section of Act 1:	104(a)
Final Ord Issue Dt:	03/05/2013				Docket No:	
Violation Occur Dt:	10/14/2011				Section of Act 2:	
Proposed Penalty:	224				Docket Stat Cd:	
Violator Violation Cnt:	19				Contested Ind:	No
Amount Due:	185				Contested Dt:	
Violator Insp Day Cnt:	19					

Violation Details

Event No:	1141885				Amount Paid:	185
Initial Viol No:					Contractor ID:	
Mine Name:	Rochester Mine				Bill Print Dt:	12/08/2011
Replaced by Ord No:					Cit Ord Safe:	Citation
Mine Type:	Surface				Last Action Cd:	Paid
Likelihood:	Reasonably				Orig Term Due Dt:	11/02/2011
Controller ID:	M04598				Last Action Dt:	04/24/2013
Inj Illness:	LostDays				Orig Term Due Tm:	1315
Controller Name:	Coeur Mining, Inc.				Coal Metal Ind:	M
No Affected:	1				Latest Term Due Dt:	11/30/2011
Inspection Begin Dt:	10/14/2011				Cal Yr:	2011
Negligence:	ModNegligence				Latest Term Due Tm:	1600
Inspection End Dt:	11/16/2011				Cal Qtr:	4
Written Notice:					Termination Dt:	12/01/2011
Violation No:	8608875				Fiscal Yr:	2012
Enforcement Area:					Termination Time:	0950
Violator ID:	L08263				Fiscal Qtr:	1
Special Assess:	No				Termination Type:	Terminated
Violator Name:	Coeur Rochester, Inc.				Sig Sub:	Yes
Primary or Mill:	Primary				Vacate Dt:	
Violator Type CD:	Operator				Section of Act:	
Right to Conf Dt:					Vacate Time:	
Violation Issue Dt:	11/02/2011				Part Section:	56.15001
Asmt Generated Ind:	No				Assess Case Stat Cd:	
Violation Issue Time:	1255				Section of Act 1:	104(a)
Final Ord Issue Dt:	03/05/2013				Docket No:	
Violation Occur Dt:	11/02/2011				Section of Act 2:	
Proposed Penalty:	224				Docket Stat Cd:	
Violator Violation Cnt:	19				Contested Ind:	No
Amount Due:	185				Contested Dt:	
Violator Insp Day Cnt:	28					

Violation Details

Event No:	0619962				Amount Paid:	55
Initial Viol No:					Contractor ID:	
Mine Name:	Rochester Mine				Bill Print Dt:	08/07/2001
Replaced by Ord No:					Cit Ord Safe:	Citation
Mine Type:	Surface				Last Action Cd:	Paid
Likelihood:	Unlikely				Orig Term Due Dt:	
Controller ID:	M04598				Last Action Dt:	08/30/2001
Inj Illness:	Fatal				Orig Term Due Tm:	
Controller Name:	Coeur Mining, Inc.				Coal Metal Ind:	M
No Affected:	1				Latest Term Due Dt:	05/22/2001
Inspection Begin Dt:	05/22/2001				Cal Yr:	2001
Negligence:	LowNegligence				Latest Term Due Tm:	1600
Inspection End Dt:	05/29/2001				Cal Qtr:	2
Written Notice:					Termination Dt:	05/23/2001
Violation No:	6277098				Fiscal Yr:	2001
Enforcement Area:					Termination Time:	0930
Violator ID:	L08263				Fiscal Qtr:	3
Special Assess:	No				Termination Type:	Terminated

Violator Name:	Coeur Rochester, Inc.	Sig Sub:	No
Primary or Mill:	Primary	Vacate Dt:	
Violator Type CD:	Operator	Section of Act:	
Right to Conf Dt:	05/22/2001	Vacate Time:	
Violation Issue Dt:	05/22/2001	Part Section:	56.14109(a)
Asmt Generated Ind:	No	Assess Case Stat Cd:	Closed
Violation Issue Time:	1435	Section of Act 1:	104(a)
Final Ord Issue Dt:	08/30/2001	Docket No:	
Violation Occur Dt:	05/22/2001	Section of Act 2:	
Proposed Penalty:	55	Docket Stat Cd:	
Violator Violation Cnt:	0	Contested Ind:	No
Amount Due:	55	Contested Dt:	
Violator Insp Day Cnt:	0		

Violation Details

Event No:	1120866	Amount Paid:	60
Initial Viol No:		Contractor ID:	
Mine Name:	Rochester Mine	Bill Print Dt:	05/10/2007
Replaced by Ord No:		Cit Ord Safe:	Citation
Mine Type:	Surface	Last Action Cd:	Paid
Likelihood:	NoLikelihood	Orig Term Due Dt:	04/02/2007
Controller ID:	M04598	Last Action Dt:	08/29/2007
Inj Illness:	NoLostDays	Orig Term Due Tm:	1200
Controller Name:	Coeur Mining, Inc.	Coal Metal Ind:	M
No Affected:	0	Latest Term Due Dt:	04/02/2007
Inspection Begin Dt:	03/15/2007	Cal Yr:	2007
Negligence:	ModNegligence	Latest Term Due Tm:	1200
Inspection End Dt:	03/28/2007	Cal Qtr:	1
Written Notice:		Termination Dt:	04/06/2007
Violation No:	6394738	Fiscal Yr:	2007
Enforcement Area:		Termination Time:	1153
Violator ID:	L08263	Fiscal Qtr:	2
Special Assess:	No	Termination Type:	Terminated
Violator Name:	Coeur Rochester, Inc.	Sig Sub:	No
Primary or Mill:	Primary	Vacate Dt:	
Violator Type CD:	Operator	Section of Act:	
Right to Conf Dt:		Vacate Time:	
Violation Issue Dt:	03/27/2007	Part Section:	48.29
Asmt Generated Ind:	No	Assess Case Stat Cd:	Closed
Violation Issue Time:	1030	Section of Act 1:	104(a)
Final Ord Issue Dt:	06/24/2007	Docket No:	
Violation Occur Dt:	03/27/2007	Section of Act 2:	
Proposed Penalty:	60	Docket Stat Cd:	
Violator Violation Cnt:	34	Contested Ind:	No
Amount Due:	60	Contested Dt:	
Violator Insp Day Cnt:	30		

Violation Details

Event No:	1141885	Amount Paid:	1969
Initial Viol No:		Contractor ID:	
Mine Name:	Rochester Mine	Bill Print Dt:	01/12/2012
Replaced by Ord No:		Cit Ord Safe:	Citation
Mine Type:	Surface	Last Action Cd:	Paid
Likelihood:	Unlikely	Orig Term Due Dt:	11/15/2011
Controller ID:	M04598	Last Action Dt:	04/24/2013
Inj Illness:	Fatal	Orig Term Due Tm:	1150
Controller Name:	Coeur Mining, Inc.	Coal Metal Ind:	M
No Affected:	1	Latest Term Due Dt:	11/15/2011
Inspection Begin Dt:	10/14/2011	Cal Yr:	2011
Negligence:	ModNegligence	Latest Term Due Tm:	1150
Inspection End Dt:	11/16/2011	Cal Qtr:	4
Written Notice:		Termination Dt:	11/15/2011
Violation No:	8608882	Fiscal Yr:	2012
Enforcement Area:		Termination Time:	1052
Violator ID:	L08263	Fiscal Qtr:	1

Map Key	Number of Records	Direction	Distance (mi/ft)	Elev/Diff (ft)	Site	DB
Special Assess:	No				Termination Type:	Terminated
Violator Name:	Coeur Rochester, Inc.				Sig Sub:	No
Primary or Mill:	Primary				Vacate Dt:	
Violator Type CD:	Operator				Section of Act:	
Right to Conf Dt:					Vacate Time:	
Violation Issue Dt:	11/15/2011				Part Section:	56.12018
Asmt Generated Ind:	No				Assess Case Stat Cd:	
Violation Issue Time:	1050				Section of Act 1:	104(a)
Final Ord Issue Dt:	03/05/2013				Docket No:	
Violation Occur Dt:	11/15/2011				Section of Act 2:	
Proposed Penalty:	2473				Docket Stat Cd:	
Violator Violation Cnt:	19				Contested Ind:	No
Amount Due:	1969				Contested Dt:	
Violator Insp Day Cnt:	34					

Violation Details

Event No:	1120437	Amount Paid:	60
Initial Viol No:		Contractor ID:	
Mine Name:	Rochester Mine	Bill Print Dt:	04/06/2006
Replaced by Ord No:		Cit Ord Safe:	Citation
Mine Type:	Surface	Last Action Cd:	Paid
Likelihood:	Unlikely	Orig Term Due Dt:	03/01/2006
Controller ID:	M04598	Last Action Dt:	05/08/2006
Inj Illness:	LostDays	Orig Term Due Tm:	1600
Controller Name:	Coeur Mining, Inc.	Coal Metal Ind:	M
No Affected:	1	Latest Term Due Dt:	03/01/2006
Inspection Begin Dt:	02/22/2006	Cal Yr:	2006
Negligence:	ModNegligence	Latest Term Due Tm:	1600
Inspection End Dt:	03/09/2006	Cal Qtr:	1
Written Notice:		Termination Dt:	03/01/2006
Violation No:	6385738	Fiscal Yr:	2006
Enforcement Area:		Termination Time:	1330
Violator ID:	L08263	Fiscal Qtr:	2
Special Assess:	No	Termination Type:	Terminated
Violator Name:	Coeur Rochester, Inc.	Sig Sub:	No
Primary or Mill:	Primary	Vacate Dt:	
Violator Type CD:	Operator	Section of Act:	
Right to Conf Dt:		Vacate Time:	
Violation Issue Dt:	02/28/2006	Part Section:	56.20003
Asmt Generated Ind:	No	Assess Case Stat Cd:	Closed
Violation Issue Time:	1215	Section of Act 1:	104(a)
Final Ord Issue Dt:	05/18/2006	Docket No:	
Violation Occur Dt:	02/28/2006	Section of Act 2:	
Proposed Penalty:	60	Docket Stat Cd:	
Violator Violation Cnt:	28	Contested Ind:	No
Amount Due:	60	Contested Dt:	
Violator Insp Day Cnt:	37		

Violation Details

Event No:	1120437	Amount Paid:	60
Initial Viol No:		Contractor ID:	
Mine Name:	Rochester Mine	Bill Print Dt:	04/06/2006
Replaced by Ord No:		Cit Ord Safe:	Citation
Mine Type:	Surface	Last Action Cd:	Paid
Likelihood:	Unlikely	Orig Term Due Dt:	03/07/2006
Controller ID:	M04598	Last Action Dt:	05/08/2006
Inj Illness:	Permanent	Orig Term Due Tm:	1200
Controller Name:	Coeur Mining, Inc.	Coal Metal Ind:	M
No Affected:	1	Latest Term Due Dt:	03/07/2006
Inspection Begin Dt:	02/22/2006	Cal Yr:	2006
Negligence:	ModNegligence	Latest Term Due Tm:	1200
Inspection End Dt:	03/09/2006	Cal Qtr:	1
Written Notice:		Termination Dt:	03/07/2006
Violation No:	6385748	Fiscal Yr:	2006
Enforcement Area:		Termination Time:	1130

Map Key	Number of Records	Direction	Distance (mi/ft)	Elev/Diff (ft)	Site	DB
Violator ID:	L08263				Fiscal Qtr: 2	
Special Assess:	No				Termination Type: Terminated	
Violator Name:	Coeur Rochester, Inc.				Sig Sub: No	
Primary or Mill:	Primary				Vacate Dt:	
Violator Type CD:	Operator				Section of Act:	
Right to Conf Dt:					Vacate Time:	
Violation Issue Dt:	03/07/2006				Part Section: 56.14205	
Asmt Generated Ind:	No				Assess Case Stat Cd: Closed	
Violation Issue Time:	1045				Section of Act 1: 104(a)	
Final Ord Issue Dt:	05/18/2006				Docket No:	
Violation Occur Dt:	03/07/2006				Section of Act 2:	
Proposed Penalty:	60				Docket Stat Cd:	
Violator Violation Cnt:	28				Contested Ind: No	
Amount Due:	60				Contested Dt:	
Violator Insp Day Cnt:	37					

Violation Details

Event No:	1141885				Amount Paid: 243	
Initial Viol No:					Contractor ID: A0966	
Mine Name:	Rochester Mine				Bill Print Dt: 02/21/2012	
Replaced by Ord No:					Cit Ord Safe: Citation	
Mine Type:	Surface				Last Action Cd: Paid	
Likelihood:	Reasonably				Orig Term Due Dt: 11/07/2011	
Controller ID:					Last Action Dt: 03/13/2012	
Inj Illness:	Fatal				Orig Term Due Tm: 1900	
Controller Name:					Coal Metal Ind: M	
No Affected:	1				Latest Term Due Dt: 11/07/2011	
Inspection Begin Dt:	10/14/2011				Cal Yr: 2011	
Negligence:	ModNegligence				Latest Term Due Tm: 1900	
Inspection End Dt:	11/16/2011				Cal Qtr: 4	
Written Notice:					Termination Dt: 11/12/2011	
Violation No:	8608696				Fiscal Yr: 2012	
Enforcement Area:					Termination Time: 0940	
Violator ID:	A0966				Fiscal Qtr: 1	
Special Assess:	Yes				Termination Type: Terminated	
Violator Name:	PEAVINE CONSTRUCTION, INC.				Sig Sub: Yes	
Primary or Mill:	Primary				Vacate Dt:	
Violator Type CD:	Contractor				Section of Act:	
Right to Conf Dt:					Vacate Time:	
Violation Issue Dt:	11/07/2011				Part Section: 56.14207	
Asmt Generated Ind:	No				Assess Case Stat Cd:	
Violation Issue Time:	0830				Section of Act 1: 104(a)	
Final Ord Issue Dt:	03/30/2012				Docket No:	
Violation Occur Dt:	11/07/2011				Section of Act 2:	
Proposed Penalty:	243				Docket Stat Cd:	
Violator Violation Cnt:	2				Contested Ind: No	
Amount Due:	243				Contested Dt:	
Violator Insp Day Cnt:	0					

Violation Details

Event No:	0618568				Amount Paid: 55	
Initial Viol No:					Contractor ID:	
Mine Name:	Rochester Mine				Bill Print Dt: 11/22/2000	
Replaced by Ord No:					Cit Ord Safe: Citation	
Mine Type:	Surface				Last Action Cd: Paid	
Likelihood:					Orig Term Due Dt:	
Controller ID:	M04598				Last Action Dt: 01/05/2001	
Inj Illness:					Orig Term Due Tm:	
Controller Name:	Coeur Mining, Inc.				Coal Metal Ind: M	
No Affected:	0				Latest Term Due Dt: 03/07/2000	
Inspection Begin Dt:	03/07/2000				Cal Yr: 2000	
Negligence:					Latest Term Due Tm: 1335	
Inspection End Dt:	03/09/2000				Cal Qtr: 1	
Written Notice:					Termination Dt: 09/11/2000	
Violation No:	7975331				Fiscal Yr: 2000	

Map Key	Number of Records	Direction	Distance (mi/ft)	Elev/Diff (ft)	Site	DB
---------	-------------------	-----------	------------------	----------------	------	----

Enforcement Area:					Termination Time:	1000
Violator ID:	L08263				Fiscal Qtr:	2
Special Assess:	No				Termination Type:	Terminated
Violator Name:	Coeur Rochester, Inc.				Sig Sub:	No
Primary or Mill:	Primary				Vacate Dt:	
Violator Type CD:	Operator				Section of Act:	
Right to Conf Dt:	03/07/2000				Vacate Time:	
Violation Issue Dt:	03/07/2000				Part Section:	56.4201(a)(1)
Asmt Generated Ind:	No				Assess Case Stat Cd:	Closed
Violation Issue Time:	1330				Section of Act 1:	104(a)
Final Ord Issue Dt:	01/05/2001				Docket No:	
Violation Occur Dt:	03/07/2000				Section of Act 2:	
Proposed Penalty:	55				Docket Stat Cd:	
Violator Violation Cnt:	0				Contested Ind:	No
Amount Due:	55				Contested Dt:	
Violator Insp Day Cnt:	0					

Violation Details

Event No:	6597429				Amount Paid:	100
Initial Viol No:					Contractor ID:	
Mine Name:	Rochester Mine				Bill Print Dt:	04/10/2014
Replaced by Ord No:					Cit Ord Safe:	Citation
Mine Type:	Surface				Last Action Cd:	Paid
Likelihood:	NoLikelihood				Orig Term Due Dt:	03/03/2014
Controller ID:	M04598				Last Action Dt:	05/28/2014
Inj Illness:	NoLostDays				Orig Term Due Tm:	0950
Controller Name:	Coeur Mining, Inc.				Coal Metal Ind:	M
No Affected:	0				Latest Term Due Dt:	03/03/2014
Inspection Begin Dt:	02/26/2014				Cal Yr:	2014
Negligence:	LowNegligence				Latest Term Due Tm:	0950
Inspection End Dt:	03/28/2014				Cal Qtr:	1
Written Notice:					Termination Dt:	03/03/2014
Violation No:	8779567				Fiscal Yr:	2014
Enforcement Area:					Termination Time:	0950
Violator ID:	L08263				Fiscal Qtr:	2
Special Assess:	No				Termination Type:	Terminated
Violator Name:	Coeur Rochester, Inc.				Sig Sub:	No
Primary or Mill:	Primary				Vacate Dt:	
Violator Type CD:	Operator				Section of Act:	109(a)
Right to Conf Dt:					Vacate Time:	
Violation Issue Dt:	03/03/2014				Part Section:	
Asmt Generated Ind:	No				Assess Case Stat Cd:	
Violation Issue Time:	0930				Section of Act 1:	104(a)
Final Ord Issue Dt:	05/14/2014				Docket No:	
Violation Occur Dt:	03/03/2014				Section of Act 2:	
Proposed Penalty:	100				Docket Stat Cd:	
Violator Violation Cnt:	115				Contested Ind:	No
Amount Due:	100				Contested Dt:	
Violator Insp Day Cnt:	44					

Violation Details

Event No:	0622154				Amount Paid:	55
Initial Viol No:					Contractor ID:	
Mine Name:	Rochester Mine				Bill Print Dt:	10/05/2000
Replaced by Ord No:					Cit Ord Safe:	Citation
Mine Type:	Surface				Last Action Cd:	Paid
Likelihood:	Unlikely				Orig Term Due Dt:	
Controller ID:	M04598				Last Action Dt:	10/25/2000
Inj Illness:	LostDays				Orig Term Due Tm:	
Controller Name:	Coeur Mining, Inc.				Coal Metal Ind:	M
No Affected:	3				Latest Term Due Dt:	08/16/2000
Inspection Begin Dt:	08/16/2000				Cal Yr:	2000
Negligence:	LowNegligence				Latest Term Due Tm:	1200
Inspection End Dt:	08/22/2000				Cal Qtr:	3
Written Notice:					Termination Dt:	08/16/2000

Map Key	Number of Records	Direction	Distance (mi/ft)	Elev/Diff (ft)	Site	DB
Violation No:	7975696				Fiscal Yr:	2000
Enforcement Area:					Termination Time:	1028
Violator ID:	L08263				Fiscal Qtr:	4
Special Assess:	No				Termination Type:	Terminated
Violator Name:	Coeur Rochester, Inc.				Sig Sub:	No
Primary or Mill:	Primary				Vacate Dt:	
Violator Type CD:	Operator				Section of Act:	
Right to Conf Dt:	08/16/2000				Vacate Time:	
Violation Issue Dt:	08/16/2000				Part Section:	56.12019
Asmt Generated Ind:	No				Assess Case Stat Cd:	Closed
Violation Issue Time:	1019				Section of Act 1:	104(a)
Final Ord Issue Dt:	10/25/2000				Docket No:	
Violation Occur Dt:	08/16/2000				Section of Act 2:	
Proposed Penalty:	55				Docket Stat Cd:	
Violator Violation Cnt:	0				Contested Ind:	No
Amount Due:	55				Contested Dt:	
Violator Insp Day Cnt:	0					

Violation Details

Event No:	1120437				Amount Paid:	60
Initial Viol No:					Contractor ID:	
Mine Name:	Rochester Mine				Bill Print Dt:	04/06/2006
Replaced by Ord No:					Cit Ord Safe:	Citation
Mine Type:	Surface				Last Action Cd:	Paid
Likelihood:	Unlikely				Orig Term Due Dt:	03/02/2006
Controller ID:	M04598				Last Action Dt:	05/08/2006
Inj Illness:	Permanent				Orig Term Due Tm:	1400
Controller Name:	Coeur Mining, Inc.				Coal Metal Ind:	M
No Affected:	1				Latest Term Due Dt:	03/02/2006
Inspection Begin Dt:	02/22/2006				Cal Yr:	2006
Negligence:	ModNegligence				Latest Term Due Tm:	1400
Inspection End Dt:	03/09/2006				Cal Qtr:	1
Written Notice:					Termination Dt:	03/02/2006
Violation No:	6385744				Fiscal Yr:	2006
Enforcement Area:					Termination Time:	1220
Violator ID:	L08263				Fiscal Qtr:	2
Special Assess:	No				Termination Type:	Terminated
Violator Name:	Coeur Rochester, Inc.				Sig Sub:	No
Primary or Mill:	Primary				Vacate Dt:	
Violator Type CD:	Operator				Section of Act:	
Right to Conf Dt:					Vacate Time:	
Violation Issue Dt:	03/02/2006				Part Section:	56.14100(b)
Asmt Generated Ind:	No				Assess Case Stat Cd:	Closed
Violation Issue Time:	0810				Section of Act 1:	104(a)
Final Ord Issue Dt:	05/18/2006				Docket No:	
Violation Occur Dt:	03/02/2006				Section of Act 2:	
Proposed Penalty:	60				Docket Stat Cd:	
Violator Violation Cnt:	28				Contested Ind:	No
Amount Due:	60				Contested Dt:	
Violator Insp Day Cnt:	37					

Violation Details

Event No:	1141894				Amount Paid:	100
Initial Viol No:					Contractor ID:	
Mine Name:	Rochester Mine				Bill Print Dt:	06/07/2012
Replaced by Ord No:					Cit Ord Safe:	Citation
Mine Type:	Surface				Last Action Cd:	Paid
Likelihood:	Unlikely				Orig Term Due Dt:	04/13/2012
Controller ID:	M04598				Last Action Dt:	07/11/2013
Inj Illness:	LostDays				Orig Term Due Tm:	1600
Controller Name:	Coeur Mining, Inc.				Coal Metal Ind:	M
No Affected:	1				Latest Term Due Dt:	04/13/2012
Inspection Begin Dt:	04/09/2012				Cal Yr:	2012
Negligence:	ModNegligence				Latest Term Due Tm:	1600
Inspection End Dt:	06/13/2012				Cal Qtr:	2

Map Key	Number of Records	Direction	Distance (mi/ft)	Elev/Diff (ft)	Site	DB
Written Notice:				Termination Dt:	04/14/2012	
Violation No:	8691797			Fiscal Yr:	2012	
Enforcement Area:				Termination Time:	1410	
Violator ID:	L08263			Fiscal Qtr:	3	
Special Assess:	No			Termination Type:	Terminated	
Violator Name:	Coeur Rochester, Inc.			Sig Sub:	No	
Primary or Mill:	Primary			Vacate Dt:		
Violator Type CD:	Operator			Section of Act:		
Right to Conf Dt:				Vacate Time:		
Violation Issue Dt:	04/13/2012			Part Section:	47.44(b)	
Asmt Generated Ind:	No			Assess Case Stat Cd:		
Violation Issue Time:	0950			Section of Act 1:	104(a)	
Final Ord Issue Dt:	04/30/2013			Docket No:		
Violation Occur Dt:	04/13/2012			Section of Act 2:		
Proposed Penalty:	100			Docket Stat Cd:		
Violator Violation Cnt:	11			Contested Ind:	No	
Amount Due:	100			Contested Dt:		
Violator Insp Day Cnt:	27					

Violation Details

Event No:	1077214			Amount Paid:	60	
Initial Viol No:				Contractor ID:	ATO	
Mine Name:	Rochester Mine			Bill Print Dt:	11/26/2004	
Replaced by Ord No:				Cit Ord Safe:	Citation	
Mine Type:	Surface			Last Action Cd:	Paid	
Likelihood:	Unlikely			Orig Term Due Dt:		
Controller ID:				Last Action Dt:	02/17/2005	
Inj Illness:	Permanent			Orig Term Due Tm:		
Controller Name:				Coal Metal Ind:	M	
No Affected:	1			Latest Term Due Dt:	09/21/2004	
Inspection Begin Dt:	09/14/2004			Cal Yr:	2004	
Negligence:	ModNegligence			Latest Term Due Tm:	0835	
Inspection End Dt:	09/23/2004			Cal Qtr:	3	
Written Notice:				Termination Dt:	09/21/2004	
Violation No:	6281467			Fiscal Yr:	2004	
Enforcement Area:				Termination Time:	0830	
Violator ID:	ATO			Fiscal Qtr:	4	
Special Assess:	No			Termination Type:	Terminated	
Violator Name:	N A Degerstrom Inc			Sig Sub:	No	
Primary or Mill:	Primary			Vacate Dt:		
Violator Type CD:	Contractor			Section of Act:		
Right to Conf Dt:	09/21/2004			Vacate Time:		
Violation Issue Dt:	09/21/2004			Part Section:	56.16003	
Asmt Generated Ind:	No			Assess Case Stat Cd:	Closed	
Violation Issue Time:	0820			Section of Act 1:	104(a)	
Final Ord Issue Dt:	01/12/2005			Docket No:		
Violation Occur Dt:	09/21/2004			Section of Act 2:		
Proposed Penalty:	60			Docket Stat Cd:		
Violator Violation Cnt:	11			Contested Ind:	No	
Amount Due:	60			Contested Dt:		
Violator Insp Day Cnt:	0					

Violation Details

Event No:	1120437			Amount Paid:	60	
Initial Viol No:				Contractor ID:		
Mine Name:	Rochester Mine			Bill Print Dt:	04/06/2006	
Replaced by Ord No:				Cit Ord Safe:	Citation	
Mine Type:	Surface			Last Action Cd:	Paid	
Likelihood:	Unlikely			Orig Term Due Dt:	03/02/2006	
Controller ID:	M04598			Last Action Dt:	05/08/2006	
Inj Illness:	Fatal			Orig Term Due Tm:	1200	
Controller Name:	Coeur Mining, Inc.			Coal Metal Ind:	M	
No Affected:	1			Latest Term Due Dt:	03/02/2006	
Inspection Begin Dt:	02/22/2006			Cal Yr:	2006	
Negligence:	ModNegligence			Latest Term Due Tm:	1200	

Map Key	Number of Records	Direction	Distance (mi/ft)	Elev/Diff (ft)	Site	DB
Inspection End Dt:	03/09/2006				Cal Qtr:	1
Written Notice:					Termination Dt:	03/02/2006
Violation No:	6385745				Fiscal Yr:	2006
Enforcement Area:					Termination Time:	0925
Violator ID:	L08263				Fiscal Qtr:	2
Special Assess:	No				Termination Type:	Terminated
Violator Name:	Coeur Rochester, Inc.				Sig Sub:	No
Primary or Mill:	Primary				Vacate Dt:	
Violator Type CD:	Operator				Section of Act:	
Right to Conf Dt:					Vacate Time:	
Violation Issue Dt:	03/02/2006				Part Section:	56.12008
Asmt Generated Ind:	No				Assess Case Stat Cd:	Closed
Violation Issue Time:	0840				Section of Act 1:	104(a)
Final Ord Issue Dt:	05/18/2006				Docket No:	
Violation Occur Dt:	03/02/2006				Section of Act 2:	
Proposed Penalty:	60				Docket Stat Cd:	
Violator Violation Cnt:	28				Contested Ind:	No
Amount Due:	60				Contested Dt:	
Violator Insp Day Cnt:	37					

Violation Details

Event No:	1120866	Amount Paid:	60
Initial Viol No:		Contractor ID:	
Mine Name:	Rochester Mine	Bill Print Dt:	05/10/2007
Replaced by Ord No:		Cit Ord Safe:	Citation
Mine Type:	Surface	Last Action Cd:	Paid
Likelihood:	Unlikely	Orig Term Due Dt:	03/21/2007
Controller ID:	M04598	Last Action Dt:	08/29/2007
Inj Illness:	Permanent	Orig Term Due Tm:	1600
Controller Name:	Coeur Mining, Inc.	Coal Metal Ind:	M
No Affected:	1	Latest Term Due Dt:	03/21/2007
Inspection Begin Dt:	03/15/2007	Cal Yr:	2007
Negligence:	ModNegligence	Latest Term Due Tm:	1600
Inspection End Dt:	03/28/2007	Cal Qtr:	1
Written Notice:		Termination Dt:	03/21/2007
Violation No:	6394733	Fiscal Yr:	2007
Enforcement Area:		Termination Time:	1350
Violator ID:	L08263	Fiscal Qtr:	2
Special Assess:	No	Termination Type:	Terminated
Violator Name:	Coeur Rochester, Inc.	Sig Sub:	No
Primary or Mill:	Primary	Vacate Dt:	
Violator Type CD:	Operator	Section of Act:	
Right to Conf Dt:		Vacate Time:	
Violation Issue Dt:	03/21/2007	Part Section:	56.4101
Asmt Generated Ind:	No	Assess Case Stat Cd:	Closed
Violation Issue Time:	1235	Section of Act 1:	104(a)
Final Ord Issue Dt:	06/24/2007	Docket No:	
Violation Occur Dt:	03/21/2007	Section of Act 2:	
Proposed Penalty:	60	Docket Stat Cd:	
Violator Violation Cnt:	34	Contested Ind:	No
Amount Due:	60	Contested Dt:	
Violator Insp Day Cnt:	30		

Violation Details

Event No:	1141887	Amount Paid:	
Initial Viol No:		Contractor ID:	
Mine Name:	Rochester Mine	Bill Print Dt:	
Replaced by Ord No:		Cit Ord Safe:	Order
Mine Type:	Surface	Last Action Cd:	
Likelihood:		Orig Term Due Dt:	
Controller ID:	M04598	Last Action Dt:	
Inj Illness:		Orig Term Due Tm:	
Controller Name:	Coeur Mining, Inc.	Coal Metal Ind:	M
No Affected:	0	Latest Term Due Dt:	
Inspection Begin Dt:	12/01/2011	Cal Yr:	2011

Map Key	Number of Records	Direction	Distance (mi/ft)	Elev/Diff (ft)	Site	DB
Negligence:					Latest Term Due Tm:	
Inspection End Dt:	12/01/2011				Cal Qtr:	4
Written Notice:					Termination Dt:	12/01/2011
Violation No:	8608884				Fiscal Yr:	2012
Enforcement Area:					Termination Time:	0906
Violator ID:	L08263				Fiscal Qtr:	1
Special Assess:	No				Termination Type:	Terminated
Violator Name:	Coeur Rochester, Inc.				Sig Sub:	
Primary or Mill:	Primary				Vacate Dt:	
Violator Type CD:	Operator				Section of Act:	
Right to Conf Dt:					Vacate Time:	
Violation Issue Dt:	12/01/2011				Part Section:	
Asmt Generated Ind:	No				Assess Case Stat Cd:	
Violation Issue Time:	0905				Section of Act 1:	107(a)
Final Ord Issue Dt:					Docket No:	
Violation Occur Dt:	12/01/2011				Section of Act 2:	
Proposed Penalty:					Docket Stat Cd:	
Violator Violation Cnt:					Contested Ind:	No
Amount Due:					Contested Dt:	
Violator Insp Day Cnt:						

Violation Details

Event No:	1159256	Amount Paid:	100
Initial Viol No:		Contractor ID:	
Mine Name:	Rochester Mine	Bill Print Dt:	07/07/2011
Replaced by Ord No:		Cit Ord Safe:	Citation
Mine Type:	Surface	Last Action Cd:	Paid
Likelihood:	Unlikely	Orig Term Due Dt:	05/26/2011
Controller ID:	M04598	Last Action Dt:	08/03/2011
Inj Illness:	Permanent	Orig Term Due Tm:	0800
Controller Name:	Coeur Mining, Inc.	Coal Metal Ind:	M
No Affected:	1	Latest Term Due Dt:	05/26/2011
Inspection Begin Dt:	05/24/2011	Cal Yr:	2011
Negligence:	ModNegligence	Latest Term Due Tm:	0800
Inspection End Dt:	06/07/2011	Cal Qtr:	2
Written Notice:		Termination Dt:	05/25/2011
Violation No:	8605073	Fiscal Yr:	2011
Enforcement Area:		Termination Time:	1025
Violator ID:	L08263	Fiscal Qtr:	3
Special Assess:	No	Termination Type:	Terminated
Violator Name:	Coeur Rochester, Inc.	Sig Sub:	No
Primary or Mill:	Primary	Vacate Dt:	
Violator Type CD:	Operator	Section of Act:	
Right to Conf Dt:		Vacate Time:	
Violation Issue Dt:	05/25/2011	Part Section:	56.16005
Asmt Generated Ind:	No	Assess Case Stat Cd:	
Violation Issue Time:	1020	Section of Act 1:	104(a)
Final Ord Issue Dt:	08/13/2011	Docket No:	
Violation Occur Dt:	05/25/2011	Section of Act 2:	
Proposed Penalty:	100	Docket Stat Cd:	
Violator Violation Cnt:	9	Contested Ind:	No
Amount Due:	100	Contested Dt:	
Violator Insp Day Cnt:	22		

Violation Details

Event No:	1120437	Amount Paid:	60
Initial Viol No:		Contractor ID:	
Mine Name:	Rochester Mine	Bill Print Dt:	04/06/2006
Replaced by Ord No:		Cit Ord Safe:	Citation
Mine Type:	Surface	Last Action Cd:	Paid
Likelihood:	Unlikely	Orig Term Due Dt:	03/02/2006
Controller ID:	M04598	Last Action Dt:	05/08/2006
Inj Illness:	Permanent	Orig Term Due Tm:	1200
Controller Name:	Coeur Mining, Inc.	Coal Metal Ind:	M
No Affected:	1	Latest Term Due Dt:	03/02/2006

Map Key	Number of Records	Direction	Distance (mi/ft)	Elev/Diff (ft)	Site	DB
Inspection Begin Dt:	02/22/2006				Cal Yr:	2006
Negligence:	ModNegligence				Latest Term Due Tm:	1200
Inspection End Dt:	03/09/2006				Cal Qtr:	1
Written Notice:					Termination Dt:	03/02/2006
Violation No:	6385747				Fiscal Yr:	2006
Enforcement Area:					Termination Time:	0930
Violator ID:	L08263				Fiscal Qtr:	2
Special Assess:	No				Termination Type:	Terminated
Violator Name:	Coeur Rochester, Inc.				Sig Sub:	No
Primary or Mill:	Primary				Vacate Dt:	
Violator Type CD:	Operator				Section of Act:	
Right to Conf Dt:					Vacate Time:	
Violation Issue Dt:	03/02/2006				Part Section:	56.12018
Asmt Generated Ind:	No				Assess Case Stat Cd:	Closed
Violation Issue Time:	0925				Section of Act 1:	104(a)
Final Ord Issue Dt:	05/18/2006				Docket No:	
Violation Occur Dt:	03/02/2006				Section of Act 2:	
Proposed Penalty:	60				Docket Stat Cd:	
Violator Violation Cnt:	28				Contested Ind:	No
Amount Due:	60				Contested Dt:	
Violator Insp Day Cnt:	37					

Violation Details

Event No:	1120230				Amount Paid:	60
Initial Viol No:					Contractor ID:	
Mine Name:	Rochester Mine				Bill Print Dt:	10/06/2005
Replaced by Ord No:					Cit Ord Safe:	Citation
Mine Type:	Surface				Last Action Cd:	Paid
Likelihood:	Unlikely				Orig Term Due Dt:	06/16/2005
Controller ID:	M04598				Last Action Dt:	11/03/2005
Inj Illness:	Permanent				Orig Term Due Tm:	0800
Controller Name:	Coeur Mining, Inc.				Coal Metal Ind:	M
No Affected:	1				Latest Term Due Dt:	06/16/2005
Inspection Begin Dt:	06/14/2005				Cal Yr:	2005
Negligence:	ModNegligence				Latest Term Due Tm:	0800
Inspection End Dt:	06/21/2005				Cal Qtr:	2
Written Notice:					Termination Dt:	06/16/2005
Violation No:	6365365				Fiscal Yr:	2005
Enforcement Area:					Termination Time:	1115
Violator ID:	L08263				Fiscal Qtr:	3
Special Assess:	No				Termination Type:	Terminated
Violator Name:	Coeur Rochester, Inc.				Sig Sub:	No
Primary or Mill:	Primary				Vacate Dt:	
Violator Type CD:	Operator				Section of Act:	
Right to Conf Dt:					Vacate Time:	
Violation Issue Dt:	06/15/2005				Part Section:	56.14132(a)
Asmt Generated Ind:	No				Assess Case Stat Cd:	Closed
Violation Issue Time:	1235				Section of Act 1:	104(a)
Final Ord Issue Dt:	11/20/2005				Docket No:	
Violation Occur Dt:	06/15/2005				Section of Act 2:	
Proposed Penalty:	60				Docket Stat Cd:	
Violator Violation Cnt:	33				Contested Ind:	No
Amount Due:	60				Contested Dt:	
Violator Insp Day Cnt:	38					

Violation Details

Event No:	1077184				Amount Paid:	60
Initial Viol No:					Contractor ID:	
Mine Name:	Rochester Mine				Bill Print Dt:	05/06/2004
Replaced by Ord No:					Cit Ord Safe:	Citation
Mine Type:	Surface				Last Action Cd:	Paid
Likelihood:	Unlikely				Orig Term Due Dt:	
Controller ID:	M04598				Last Action Dt:	07/02/2004
Inj Illness:	Permanent				Orig Term Due Tm:	
Controller Name:	Coeur Mining, Inc.				Coal Metal Ind:	M

Map Key	Number of Records	Direction	Distance (mi/ft)	Elev/Diff (ft)	Site	DB
No Affected:	1				Latest Term Due Dt:	03/03/2004
Inspection Begin Dt:	03/02/2004				Cal Yr:	2004
Negligence:	ModNegligence				Latest Term Due Tm:	1600
Inspection End Dt:	03/11/2004				Cal Qtr:	1
Written Notice:					Termination Dt:	03/03/2004
Violation No:	6281348				Fiscal Yr:	2004
Enforcement Area:					Termination Time:	1455
Violator ID:	L08263				Fiscal Qtr:	2
Special Assess:	No				Termination Type:	Terminated
Violator Name:	Coeur Rochester, Inc.				Sig Sub:	No
Primary or Mill:	Primary				Vacate Dt:	
Violator Type CD:	Operator				Section of Act:	
Right to Conf Dt:	03/03/2004				Vacate Time:	
Violation Issue Dt:	03/03/2004				Part Section:	56.16003
Asmt Generated Ind:	No				Assess Case Stat Cd:	Closed
Violation Issue Time:	1445				Section of Act 1:	104(a)
Final Ord Issue Dt:	06/20/2004				Docket No:	
Violation Occur Dt:	03/03/2004				Section of Act 2:	
Proposed Penalty:	60				Docket Stat Cd:	
Violator Violation Cnt:	16				Contested Ind:	No
Amount Due:	60				Contested Dt:	
Violator Insp Day Cnt:	27					

Violation Details

Event No:	1120866				Amount Paid:	375
Initial Viol No:					Contractor ID:	
Mine Name:	Rochester Mine				Bill Print Dt:	09/06/2007
Replaced by Ord No:					Cit Ord Safe:	Citation
Mine Type:	Surface				Last Action Cd:	Paid
Likelihood:	Reasonably				Orig Term Due Dt:	03/27/2007
Controller ID:	M04598				Last Action Dt:	11/28/2007
Inj Illness:	Permanent				Orig Term Due Tm:	1400
Controller Name:	Coeur Mining, Inc.				Coal Metal Ind:	M
No Affected:	1				Latest Term Due Dt:	03/27/2007
Inspection Begin Dt:	03/15/2007				Cal Yr:	2007
Negligence:	ModNegligence				Latest Term Due Tm:	1400
Inspection End Dt:	03/28/2007				Cal Qtr:	1
Written Notice:					Termination Dt:	03/27/2007
Violation No:	6394739				Fiscal Yr:	2007
Enforcement Area:					Termination Time:	1340
Violator ID:	L08263				Fiscal Qtr:	2
Special Assess:	No				Termination Type:	Terminated
Violator Name:	Coeur Rochester, Inc.				Sig Sub:	Yes
Primary or Mill:	Primary				Vacate Dt:	
Violator Type CD:	Operator				Section of Act:	
Right to Conf Dt:					Vacate Time:	
Violation Issue Dt:	03/27/2007				Part Section:	56.12030
Asmt Generated Ind:	No				Assess Case Stat Cd:	Closed
Violation Issue Time:	1240				Section of Act 1:	104(a)
Final Ord Issue Dt:	10/21/2007				Docket No:	
Violation Occur Dt:	03/27/2007				Section of Act 2:	
Proposed Penalty:	375				Docket Stat Cd:	
Violator Violation Cnt:	35				Contested Ind:	No
Amount Due:	375				Contested Dt:	
Violator Insp Day Cnt:	30					

Violation Details

Event No:	1120375				Amount Paid:	100
Initial Viol No:					Contractor ID:	
Mine Name:	Rochester Mine				Bill Print Dt:	02/07/2008
Replaced by Ord No:					Cit Ord Safe:	Citation
Mine Type:	Surface				Last Action Cd:	Paid
Likelihood:	NoLikelihood				Orig Term Due Dt:	12/18/2007
Controller ID:	M04598				Last Action Dt:	05/28/2008
Inj Illness:	NoLostDays				Orig Term Due Tm:	1300

Controller Name:	Coeur Mining, Inc.	Coal Metal Ind:	M
No Affected:	0	Latest Term Due Dt:	12/18/2007
Inspection Begin Dt:	12/14/2007	Cal Yr:	2007
Negligence:	ModNegligence	Latest Term Due Tm:	1300
Inspection End Dt:	12/18/2007	Cal Qtr:	4
Written Notice:		Termination Dt:	12/18/2007
Violation No:	6395353	Fiscal Yr:	2008
Enforcement Area:		Termination Time:	1225
Violator ID:	L08263	Fiscal Qtr:	1
Special Assess:	No	Termination Type:	Terminated
Violator Name:	Coeur Rochester, Inc.	Sig Sub:	No
Primary or Mill:	Primary	Vacate Dt:	
Violator Type CD:	Operator	Section of Act:	
Right to Conf Dt:		Vacate Time:	
Violation Issue Dt:	12/18/2007	Part Section:	50.30(a)
Asmt Generated Ind:	No	Assess Case Stat Cd:	Closed
Violation Issue Time:	1136	Section of Act 1:	104(a)
Final Ord Issue Dt:	03/23/2008	Docket No:	
Violation Occur Dt:	12/18/2007	Section of Act 2:	
Proposed Penalty:	100	Docket Stat Cd:	
Violator Violation Cnt:	14	Contested Ind:	No
Amount Due:	100	Contested Dt:	
Violator Insp Day Cnt:	29		

Violation Details

Event No:	1141885	Amount Paid:	185
Initial Viol No:		Contractor ID:	
Mine Name:	Rochester Mine	Bill Print Dt:	12/08/2011
Replaced by Ord No:		Cit Ord Safe:	Citation
Mine Type:	Surface	Last Action Cd:	Paid
Likelihood:	Unlikely	Orig Term Due Dt:	10/15/2011
Controller ID:	M04598	Last Action Dt:	04/24/2013
Inj Illness:	Fatal	Orig Term Due Tm:	1600
Controller Name:	Coeur Mining, Inc.	Coal Metal Ind:	M
No Affected:	1	Latest Term Due Dt:	10/15/2011
Inspection Begin Dt:	10/14/2011	Cal Yr:	2011
Negligence:	ModNegligence	Latest Term Due Tm:	1600
Inspection End Dt:	11/16/2011	Cal Qtr:	4
Written Notice:		Termination Dt:	10/16/2011
Violation No:	8608825	Fiscal Yr:	2012
Enforcement Area:		Termination Time:	1330
Violator ID:	L08263	Fiscal Qtr:	1
Special Assess:	No	Termination Type:	Terminated
Violator Name:	Coeur Rochester, Inc.	Sig Sub:	No
Primary or Mill:	Primary	Vacate Dt:	
Violator Type CD:	Operator	Section of Act:	
Right to Conf Dt:		Vacate Time:	
Violation Issue Dt:	10/15/2011	Part Section:	56.12004
Asmt Generated Ind:	No	Assess Case Stat Cd:	
Violation Issue Time:	1335	Section of Act 1:	104(a)
Final Ord Issue Dt:	03/05/2013	Docket No:	
Violation Occur Dt:	10/15/2011	Section of Act 2:	
Proposed Penalty:	224	Docket Stat Cd:	
Violator Violation Cnt:	19	Contested Ind:	No
Amount Due:	185	Contested Dt:	
Violator Insp Day Cnt:	20		

Violation Details

Event No:	1141894	Amount Paid:	100
Initial Viol No:		Contractor ID:	
Mine Name:	Rochester Mine	Bill Print Dt:	06/07/2012
Replaced by Ord No:		Cit Ord Safe:	Citation
Mine Type:	Surface	Last Action Cd:	Paid
Likelihood:	Unlikely	Orig Term Due Dt:	04/17/2012
Controller ID:	M04598	Last Action Dt:	07/11/2013

Map Key	Number of Records	Direction	Distance (mi/ft)	Elev/Diff (ft)	Site	DB
Inj Illness:	LostDays				Orig Term Due Tm: 1800	
Controller Name:	Coeur Mining, Inc.				Coal Metal Ind: M	
No Affected:	1				Latest Term Due Dt: 04/17/2012	
Inspection Begin Dt:	04/09/2012				Cal Yr: 2012	
Negligence:	ModNegligence				Latest Term Due Tm: 1800	
Inspection End Dt:	06/13/2012				Cal Qtr: 2	
Written Notice:					Termination Dt: 04/17/2012	
Violation No:	8691817				Fiscal Yr: 2012	
Enforcement Area:					Termination Time: 1455	
Violator ID:	L08263				Fiscal Qtr: 3	
Special Assess:	No				Termination Type: Terminated	
Violator Name:	Coeur Rochester, Inc.				Sig Sub: No	
Primary or Mill:	Primary				Vacate Dt:	
Violator Type CD:	Operator				Section of Act:	
Right to Conf Dt:					Vacate Time:	
Violation Issue Dt:	04/17/2012				Part Section: 56.14100(b)	
Asmt Generated Ind:	No				Assess Case Stat Cd:	
Violation Issue Time:	1430				Section of Act 1: 104(a)	
Final Ord Issue Dt:	04/30/2013				Docket No:	
Violation Occur Dt:	04/17/2012				Section of Act 2:	
Proposed Penalty:	100				Docket Stat Cd:	
Violator Violation Cnt:	11				Contested Ind: No	
Amount Due:	100				Contested Dt:	
Violator Insp Day Cnt:	34					

Violation Details

Event No:	0618568	Amount Paid:	55
Initial Viol No:		Contractor ID:	ZPB
Mine Name:	Rochester Mine	Bill Print Dt:	11/22/2000
Replaced by Ord No:		Cit Ord Safe:	Citation
Mine Type:	Surface	Last Action Cd:	Paid
Likelihood:	Unlikely	Orig Term Due Dt:	
Controller ID:		Last Action Dt:	01/09/2001
Inj Illness:	LostDays	Orig Term Due Tm:	
Controller Name:		Coal Metal Ind:	M
No Affected:	0	Latest Term Due Dt:	03/08/2000
Inspection Begin Dt:	03/07/2000	Cal Yr:	2000
Negligence:	ModNegligence	Latest Term Due Tm:	1325
Inspection End Dt:	03/09/2000	Cal Qtr:	1
Written Notice:		Termination Dt:	03/08/2000
Violation No:	7975335	Fiscal Yr:	2000
Enforcement Area:		Termination Time:	1320
Violator ID:	ZPB	Fiscal Qtr:	2
Special Assess:	No	Termination Type:	Terminated
Violator Name:	Orica Usa (Use Yqs)	Sig Sub:	No
Primary or Mill:	Primary	Vacate Dt:	
Violator Type CD:	Contractor	Section of Act:	
Right to Conf Dt:	03/08/2000	Vacate Time:	
Violation Issue Dt:	03/08/2000	Part Section:	56.16005
Asmt Generated Ind:	No	Assess Case Stat Cd:	Closed
Violation Issue Time:	1310	Section of Act 1:	104(a)
Final Ord Issue Dt:	01/10/2001	Docket No:	
Violation Occur Dt:	03/08/2000	Section of Act 2:	
Proposed Penalty:	55	Docket Stat Cd:	
Violator Violation Cnt:	0	Contested Ind:	No
Amount Due:	55	Contested Dt:	
Violator Insp Day Cnt:	0		

Violation Details

Event No:	1141894	Amount Paid:	100
Initial Viol No:		Contractor ID:	
Mine Name:	Rochester Mine	Bill Print Dt:	07/12/2012
Replaced by Ord No:		Cit Ord Safe:	Citation
Mine Type:	Surface	Last Action Cd:	Paid
Likelihood:	Unlikely	Orig Term Due Dt:	06/01/2012

Controller ID:	M04598	Last Action Dt:	04/02/2013
Inj Illness:	LostDays	Orig Term Due Tm:	1400
Controller Name:	Coeur Mining, Inc.	Coal Metal Ind:	M
No Affected:	1	Latest Term Due Dt:	06/01/2012
Inspection Begin Dt:	04/09/2012	Cal Yr:	2012
Negligence:	ModNegligence	Latest Term Due Tm:	1400
Inspection End Dt:	06/13/2012	Cal Qtr:	2
Written Notice:		Termination Dt:	06/01/2012
Violation No:	8691824	Fiscal Yr:	2012
Enforcement Area:		Termination Time:	1205
Violator ID:	L08263	Fiscal Qtr:	3
Special Assess:	No	Termination Type:	Terminated
Violator Name:	Coeur Rochester, Inc.	Sig Sub:	No
Primary or Mill:	Primary	Vacate Dt:	
Violator Type CD:	Operator	Section of Act:	
Right to Conf Dt:		Vacate Time:	
Violation Issue Dt:	06/01/2012	Part Section:	56.14206(a)
Asmt Generated Ind:	No	Assess Case Stat Cd:	
Violation Issue Time:	1145	Section of Act 1:	104(a)
Final Ord Issue Dt:	03/19/2013	Docket No:	
Violation Occur Dt:	06/01/2012	Section of Act 2:	
Proposed Penalty:	100	Docket Stat Cd:	
Violator Violation Cnt:	11	Contested Ind:	No
Amount Due:	100	Contested Dt:	
Violator Insp Day Cnt:	37		

Violation Details

Event No:	1159539	Amount Paid:	100
Initial Viol No:		Contractor ID:	
Mine Name:	Rochester Mine	Bill Print Dt:	02/07/2013
Replaced by Ord No:		Cit Ord Safe:	Citation
Mine Type:	Surface	Last Action Cd:	Paid
Likelihood:	Unlikely	Orig Term Due Dt:	12/11/2012
Controller ID:	M04598	Last Action Dt:	02/27/2013
Inj Illness:	Permanent	Orig Term Due Tm:	1700
Controller Name:	Coeur Mining, Inc.	Coal Metal Ind:	M
No Affected:	1	Latest Term Due Dt:	12/11/2012
Inspection Begin Dt:	12/11/2012	Cal Yr:	2012
Negligence:	ModNegligence	Latest Term Due Tm:	1700
Inspection End Dt:	12/19/2012	Cal Qtr:	4
Written Notice:		Termination Dt:	12/11/2012
Violation No:	8690842	Fiscal Yr:	2013
Enforcement Area:		Termination Time:	1230
Violator ID:	L08263	Fiscal Qtr:	1
Special Assess:	No	Termination Type:	Terminated
Violator Name:	Coeur Rochester, Inc.	Sig Sub:	No
Primary or Mill:	Primary	Vacate Dt:	
Violator Type CD:	Operator	Section of Act:	
Right to Conf Dt:		Vacate Time:	
Violation Issue Dt:	12/11/2012	Part Section:	56.14107(a)
Asmt Generated Ind:	No	Assess Case Stat Cd:	
Violation Issue Time:	1020	Section of Act 1:	104(a)
Final Ord Issue Dt:	03/15/2013	Docket No:	
Violation Occur Dt:	12/11/2012	Section of Act 2:	
Proposed Penalty:	100	Docket Stat Cd:	
Violator Violation Cnt:	3	Contested Ind:	No
Amount Due:	100	Contested Dt:	
Violator Insp Day Cnt:	37		

Violation Details

Event No:	1141885	Amount Paid:	2600
Initial Viol No:		Contractor ID:	
Mine Name:	Rochester Mine	Bill Print Dt:	12/08/2011
Replaced by Ord No:		Cit Ord Safe:	Citation
Mine Type:	Surface	Last Action Cd:	Paid

Map Key	Number of Records	Direction	Distance (mi/ft)	Elev/Diff (ft)	Site	DB
Likelihood:	Reasonably				Orig Term Due Dt:	10/27/2011
Controller ID:	M04598				Last Action Dt:	04/24/2013
Inj Illness:	Fatal				Orig Term Due Tm:	1550
Controller Name:	Coeur Mining, Inc.				Coal Metal Ind:	M
No Affected:	1				Latest Term Due Dt:	11/03/2011
Inspection Begin Dt:	10/14/2011				Cal Yr:	2011
Negligence:	HighNegligence				Latest Term Due Tm:	1600
Inspection End Dt:	11/16/2011				Cal Qtr:	4
Written Notice:					Termination Dt:	10/28/2011
Violation No:	8608860				Fiscal Yr:	2012
Enforcement Area:					Termination Time:	1405
Violator ID:	L08263				Fiscal Qtr:	1
Special Assess:	No				Termination Type:	Terminated
Violator Name:	Coeur Rochester, Inc.				Sig Sub:	Yes
Primary or Mill:	Primary				Vacate Dt:	
Violator Type CD:	Operator				Section of Act:	
Right to Conf Dt:					Vacate Time:	
Violation Issue Dt:	10/27/2011				Part Section:	56.12018
Asmt Generated Ind:	No				Assess Case Stat Cd:	
Violation Issue Time:	1540				Section of Act 1:	104(a)
Final Ord Issue Dt:	03/05/2013				Docket No:	
Violation Occur Dt:	10/27/2011				Section of Act 2:	
Proposed Penalty:	3143				Docket Stat Cd:	
Violator Violation Cnt:	19				Contested Ind:	No
Amount Due:	2600				Contested Dt:	
Violator Insp Day Cnt:	24					

Violation Details

Event No:	6594194				Amount Paid:	100
Initial Viol No:					Contractor ID:	Z1G
Mine Name:	Rochester Mine				Bill Print Dt:	01/22/2014
Replaced by Ord No:					Cit Ord Safe:	Citation
Mine Type:	Surface				Last Action Cd:	Paid
Likelihood:	Unlikely				Orig Term Due Dt:	12/10/2013
Controller ID:					Last Action Dt:	02/25/2014
Inj Illness:	LostDays				Orig Term Due Tm:	1700
Controller Name:					Coal Metal Ind:	M
No Affected:	1				Latest Term Due Dt:	12/10/2013
Inspection Begin Dt:	12/03/2013				Cal Yr:	2013
Negligence:	ModNegligence				Latest Term Due Tm:	1700
Inspection End Dt:	12/11/2013				Cal Qtr:	4
Written Notice:					Termination Dt:	12/10/2013
Violation No:	6389923				Fiscal Yr:	2014
Enforcement Area:					Termination Time:	1210
Violator ID:	Z1G				Fiscal Qtr:	1
Special Assess:	No				Termination Type:	Terminated
Violator Name:	Knight Piesold & Co				Sig Sub:	No
Primary or Mill:	Primary				Vacate Dt:	
Violator Type CD:	Contractor				Section of Act:	
Right to Conf Dt:					Vacate Time:	
Violation Issue Dt:	12/10/2013				Part Section:	56.12028
Asmt Generated Ind:	No				Assess Case Stat Cd:	
Violation Issue Time:	1155				Section of Act 1:	104(a)
Final Ord Issue Dt:	02/26/2014				Docket No:	
Violation Occur Dt:	12/10/2013				Section of Act 2:	
Proposed Penalty:	100				Docket Stat Cd:	
Violator Violation Cnt:	0				Contested Ind:	No
Amount Due:	100				Contested Dt:	
Violator Insp Day Cnt:	0					

Violation Details

Event No:	1141894				Amount Paid:	162
Initial Viol No:					Contractor ID:	
Mine Name:	Rochester Mine				Bill Print Dt:	06/07/2012
Replaced by Ord No:					Cit Ord Safe:	Citation

Map Key	Number of Records	Direction	Distance (mi/ft)	Elev/Diff (ft)	Site	DB
Mine Type:	Surface				Last Action Cd:	Paid
Likelihood:	Unlikely				Orig Term Due Dt:	04/13/2012
Controller ID:	M04598				Last Action Dt:	07/11/2013
Inj Illness:	Fatal				Orig Term Due Tm:	1600
Controller Name:	Coeur Mining, Inc.				Coal Metal Ind:	M
No Affected:	1				Latest Term Due Dt:	04/13/2012
Inspection Begin Dt:	04/09/2012				Cal Yr:	2012
Negligence:	ModNegligence				Latest Term Due Tm:	1600
Inspection End Dt:	06/13/2012				Cal Qtr:	2
Written Notice:					Termination Dt:	04/14/2012
Violation No:	8691796				Fiscal Yr:	2012
Enforcement Area:					Termination Time:	1355
Violator ID:	L08263				Fiscal Qtr:	3
Special Assess:	No				Termination Type:	Terminated
Violator Name:	Coeur Rochester, Inc.				Sig Sub:	No
Primary or Mill:	Primary				Vacate Dt:	
Violator Type CD:	Operator				Section of Act:	
Right to Conf Dt:					Vacate Time:	
Violation Issue Dt:	04/13/2012				Part Section:	56.16005
Asmt Generated Ind:	No				Assess Case Stat Cd:	
Violation Issue Time:	0900				Section of Act 1:	104(a)
Final Ord Issue Dt:	04/30/2013				Docket No:	
Violation Occur Dt:	04/13/2012				Section of Act 2:	
Proposed Penalty:	162				Docket Stat Cd:	
Violator Violation Cnt:	11				Contested Ind:	No
Amount Due:	162				Contested Dt:	
Violator Insp Day Cnt:	27					

Violation Details

Event No:	1141894				Amount Paid:	207
Initial Viol No:					Contractor ID:	
Mine Name:	Rochester Mine				Bill Print Dt:	07/12/2012
Replaced by Ord No:					Cit Ord Safe:	Citation
Mine Type:	Surface				Last Action Cd:	Paid
Likelihood:	Reasonably				Orig Term Due Dt:	06/11/2012
Controller ID:	M04598				Last Action Dt:	04/02/2013
Inj Illness:	LostDays				Orig Term Due Tm:	1250
Controller Name:	Coeur Mining, Inc.				Coal Metal Ind:	M
No Affected:	1				Latest Term Due Dt:	06/18/2012
Inspection Begin Dt:	04/09/2012				Cal Yr:	2012
Negligence:	ModNegligence				Latest Term Due Tm:	1600
Inspection End Dt:	06/13/2012				Cal Qtr:	2
Written Notice:					Termination Dt:	06/26/2012
Violation No:	8691833				Fiscal Yr:	2012
Enforcement Area:					Termination Time:	1145
Violator ID:	L08263				Fiscal Qtr:	3
Special Assess:	No				Termination Type:	Terminated
Violator Name:	Coeur Rochester, Inc.				Sig Sub:	Yes
Primary or Mill:	Primary				Vacate Dt:	
Violator Type CD:	Operator				Section of Act:	
Right to Conf Dt:					Vacate Time:	
Violation Issue Dt:	06/11/2012				Part Section:	56.9300(b)
Asmt Generated Ind:	No				Assess Case Stat Cd:	
Violation Issue Time:	1150				Section of Act 1:	104(a)
Final Ord Issue Dt:	03/19/2013				Docket No:	
Violation Occur Dt:	06/11/2012				Section of Act 2:	
Proposed Penalty:	207				Docket Stat Cd:	
Violator Violation Cnt:	11				Contested Ind:	No
Amount Due:	207				Contested Dt:	
Violator Insp Day Cnt:	42					

Violation Details

Event No:	1076779				Amount Paid:	245
Initial Viol No:					Contractor ID:	
Mine Name:	Rochester Mine				Bill Print Dt:	12/12/2003

Map Key	Number of Records	Direction	Distance (mi/ft)	Elev/Diff (ft)	Site	DB
Replaced by Ord No:				Cit Ord Safe:	Citation	
Mine Type:	Surface			Last Action Cd:	Paid	
Likelihood:	Reasonably			Orig Term Due Dt:		
Controller ID:	M04598			Last Action Dt:	01/16/2004	
Inj Illness:	Permanent			Orig Term Due Tm:		
Controller Name:	Coeur Mining, Inc.			Coal Metal Ind:	M	
No Affected:	1			Latest Term Due Dt:	09/17/2003	
Inspection Begin Dt:	09/16/2003			Cal Yr:	2003	
Negligence:	ModNegligence			Latest Term Due Tm:	1052	
Inspection End Dt:	09/18/2003			Cal Qtr:	3	
Written Notice:				Termination Dt:	09/17/2003	
Violation No:	6280331			Fiscal Yr:	2003	
Enforcement Area:				Termination Time:	1052	
Violator ID:	L08263			Fiscal Qtr:	4	
Special Assess:	No			Termination Type:	Terminated	
Violator Name:	Coeur Rochester, Inc.			Sig Sub:	Yes	
Primary or Mill:	Primary			Vacate Dt:		
Violator Type CD:	Operator			Section of Act:		
Right to Conf Dt:	09/17/2003			Vacate Time:		
Violation Issue Dt:	09/17/2003			Part Section:	56.16009	
Asmt Generated Ind:	No			Assess Case Stat Cd:	Closed	
Violation Issue Time:	1050			Section of Act 1:	104(a)	
Final Ord Issue Dt:	02/06/2004			Docket No:		
Violation Occur Dt:	09/17/2003			Section of Act 2:		
Proposed Penalty:	245			Docket Stat Cd:		
Violator Violation Cnt:	9			Contested Ind:	No	
Amount Due:	245			Contested Dt:		
Violator Insp Day Cnt:	17					

Violation Details

Event No:	1141750			Amount Paid:	425	
Initial Viol No:				Contractor ID:		
Mine Name:	Rochester Mine			Bill Print Dt:	09/10/2009	
Replaced by Ord No:				Cit Ord Safe:	Citation	
Mine Type:	Surface			Last Action Cd:	Paid	
Likelihood:	Reasonably			Orig Term Due Dt:	07/21/2009	
Controller ID:	M04598			Last Action Dt:	10/19/2009	
Inj Illness:	Fatal			Orig Term Due Tm:	1100	
Controller Name:	Coeur Mining, Inc.			Coal Metal Ind:	M	
No Affected:	1			Latest Term Due Dt:	07/21/2009	
Inspection Begin Dt:	07/15/2009			Cal Yr:	2009	
Negligence:	ModNegligence			Latest Term Due Tm:	1100	
Inspection End Dt:	07/21/2009			Cal Qtr:	3	
Written Notice:				Termination Dt:	07/21/2009	
Violation No:	6477359			Fiscal Yr:	2009	
Enforcement Area:				Termination Time:	1030	
Violator ID:	L08263			Fiscal Qtr:	4	
Special Assess:	No			Termination Type:	Terminated	
Violator Name:	Coeur Rochester, Inc.			Sig Sub:	Yes	
Primary or Mill:	Primary			Vacate Dt:		
Violator Type CD:	Operator			Section of Act:		
Right to Conf Dt:				Vacate Time:		
Violation Issue Dt:	07/21/2009			Part Section:	56.14205	
Asmt Generated Ind:	No			Assess Case Stat Cd:	Closed	
Violation Issue Time:	1020			Section of Act 1:	104(a)	
Final Ord Issue Dt:	10/18/2009			Docket No:		
Violation Occur Dt:	07/21/2009			Section of Act 2:		
Proposed Penalty:	425			Docket Stat Cd:		
Violator Violation Cnt:	9			Contested Ind:	No	
Amount Due:	425			Contested Dt:		
Violator Insp Day Cnt:	12					

Violation Details

Event No:	1141885			Amount Paid:	2600	
Initial Viol No:				Contractor ID:		

Map Key	Number of Records	Direction	Distance (mi/ft)	Elev/Diff (ft)	Site	DB
Mine Name:	Rochester Mine				Bill Print Dt:	12/08/2011
Replaced by Ord No:					Cit Ord Safe:	Citation
Mine Type:	Surface				Last Action Cd:	Paid
Likelihood:	Unlikely				Orig Term Due Dt:	10/18/2011
Controller ID:	M04598				Last Action Dt:	04/24/2013
Inj Illness:	Fatal				Orig Term Due Tm:	1145
Controller Name:	Coeur Mining, Inc.				Coal Metal Ind:	M
No Affected:	1				Latest Term Due Dt:	10/18/2011
Inspection Begin Dt:	10/14/2011				Cal Yr:	2011
Negligence:	ModNegligence				Latest Term Due Tm:	1145
Inspection End Dt:	11/16/2011				Cal Qtr:	4
Written Notice:					Termination Dt:	10/18/2011
Violation No:	8608843				Fiscal Yr:	2012
Enforcement Area:					Termination Time:	1125
Violator ID:	L08263				Fiscal Qtr:	1
Special Assess:	No				Termination Type:	Terminated
Violator Name:	Coeur Rochester, Inc.				Sig Sub:	No
Primary or Mill:	Primary				Vacate Dt:	
Violator Type CD:	Operator				Section of Act:	
Right to Conf Dt:					Vacate Time:	
Violation Issue Dt:	10/18/2011				Part Section:	56.12028
Asmt Generated Ind:	No				Assess Case Stat Cd:	
Violation Issue Time:	1115				Section of Act 1:	104(a)
Final Ord Issue Dt:	03/05/2013				Docket No:	
Violation Occur Dt:	10/18/2011				Section of Act 2:	
Proposed Penalty:	3143				Docket Stat Cd:	
Violator Violation Cnt:	19				Contested Ind:	No
Amount Due:	2600				Contested Dt:	
Violator Insp Day Cnt:	22					

Violation Details

Event No:	6597056	Amount Paid:	807
Initial Viol No:		Contractor ID:	TXX
Mine Name:	Rochester Mine	Bill Print Dt:	03/20/2014
Replaced by Ord No:		Cit Ord Safe:	Citation
Mine Type:	Surface	Last Action Cd:	Paid
Likelihood:	Reasonably	Orig Term Due Dt:	01/22/2014
Controller ID:		Last Action Dt:	04/02/2014
Inj Illness:	Fatal	Orig Term Due Tm:	1700
Controller Name:		Coal Metal Ind:	M
No Affected:	1	Latest Term Due Dt:	01/22/2014
Inspection Begin Dt:	01/21/2014	Cal Yr:	2014
Negligence:	HighNegligence	Latest Term Due Tm:	1700
Inspection End Dt:	01/23/2014	Cal Qtr:	1
Written Notice:		Termination Dt:	01/27/2014
Violation No:	8700895	Fiscal Yr:	2014
Enforcement Area:		Termination Time:	1658
Violator ID:	TXX	Fiscal Qtr:	2
Special Assess:	Yes	Termination Type:	Terminated
Violator Name:	Atlas Towing Service	Sig Sub:	Yes
Primary or Mill:	Primary	Vacate Dt:	
Violator Type CD:	Contractor	Section of Act:	
Right to Conf Dt:		Vacate Time:	
Violation Issue Dt:	01/21/2014	Part Section:	56.14207
Asmt Generated Ind:	No	Assess Case Stat Cd:	
Violation Issue Time:	1542	Section of Act 1:	104(a)
Final Ord Issue Dt:	04/23/2014	Docket No:	
Violation Occur Dt:	01/21/2014	Section of Act 2:	
Proposed Penalty:	807	Docket Stat Cd:	
Violator Violation Cnt:	0	Contested Ind:	No
Amount Due:	807	Contested Dt:	
Violator Insp Day Cnt:	0		

Violation Details

Event No:	1141750	Amount Paid:	100
------------------	---------	---------------------	-----

Map Key	Number of Records	Direction	Distance (mi/ft)	Elev/Diff (ft)	Site	DB
---------	-------------------	-----------	------------------	----------------	------	----

Initial Viol No:					Contractor ID:	
Mine Name:	Rochester Mine				Bill Print Dt:	09/10/2009
Replaced by Ord No:					Cit Ord Safe:	Citation
Mine Type:	Surface				Last Action Cd:	Paid
Likelihood:	Unlikely				Orig Term Due Dt:	07/23/2009
Controller ID:	M04598				Last Action Dt:	10/19/2009
Inj Illness:	Fatal				Orig Term Due Tm:	1700
Controller Name:	Coeur Mining, Inc.				Coal Metal Ind:	M
No Affected:	1				Latest Term Due Dt:	07/23/2009
Inspection Begin Dt:	07/15/2009				Cal Yr:	2009
Negligence:	ModNegligence				Latest Term Due Tm:	1700
Inspection End Dt:	07/21/2009				Cal Qtr:	3
Written Notice:					Termination Dt:	08/05/2009
Violation No:	6477360				Fiscal Yr:	2009
Enforcement Area:					Termination Time:	0638
Violator ID:	L08263				Fiscal Qtr:	4
Special Assess:	No				Termination Type:	Terminated
Violator Name:	Coeur Rochester, Inc.				Sig Sub:	No
Primary or Mill:	Primary				Vacate Dt:	
Violator Type CD:	Operator				Section of Act:	
Right to Conf Dt:					Vacate Time:	
Violation Issue Dt:	07/21/2009				Part Section:	56.12028
Asmt Generated Ind:	No				Assess Case Stat Cd:	Closed
Violation Issue Time:	1345				Section of Act 1:	104(a)
Final Ord Issue Dt:	10/18/2009				Docket No:	
Violation Occur Dt:	07/21/2009				Section of Act 2:	
Proposed Penalty:	100				Docket Stat Cd:	
Violator Violation Cnt:	9				Contested Ind:	No
Amount Due:	100				Contested Dt:	
Violator Insp Day Cnt:	12					

Violation Details

Event No:	1141730				Amount Paid:	2473
Initial Viol No:					Contractor ID:	
Mine Name:	Rochester Mine				Bill Print Dt:	02/12/2009
Replaced by Ord No:					Cit Ord Safe:	Citation
Mine Type:	Surface				Last Action Cd:	Paid
Likelihood:	Reasonably				Orig Term Due Dt:	01/12/2009
Controller ID:	M04598				Last Action Dt:	05/07/2009
Inj Illness:	Fatal				Orig Term Due Tm:	1700
Controller Name:	Coeur Mining, Inc.				Coal Metal Ind:	M
No Affected:	1				Latest Term Due Dt:	01/12/2009
Inspection Begin Dt:	01/12/2009				Cal Yr:	2009
Negligence:	ModNegligence				Latest Term Due Tm:	1700
Inspection End Dt:	01/15/2009				Cal Qtr:	1
Written Notice:					Termination Dt:	01/13/2009
Violation No:	6477289				Fiscal Yr:	2009
Enforcement Area:					Termination Time:	0840
Violator ID:	L08263				Fiscal Qtr:	2
Special Assess:	No				Termination Type:	Terminated
Violator Name:	Coeur Rochester, Inc.				Sig Sub:	Yes
Primary or Mill:	Primary				Vacate Dt:	
Violator Type CD:	Operator				Section of Act:	
Right to Conf Dt:					Vacate Time:	
Violation Issue Dt:	01/12/2009				Part Section:	56.12030
Asmt Generated Ind:	No				Assess Case Stat Cd:	Closed
Violation Issue Time:	1550				Section of Act 1:	104(a)
Final Ord Issue Dt:	03/25/2009				Docket No:	
Violation Occur Dt:	01/12/2009				Section of Act 2:	
Proposed Penalty:	2473				Docket Stat Cd:	
Violator Violation Cnt:	12				Contested Ind:	No
Amount Due:	2473				Contested Dt:	
Violator Insp Day Cnt:	6					

Violation Details

Event No:	0622154				Amount Paid:	55
Initial Viol No:					Contractor ID:	
Mine Name:	Rochester Mine				Bill Print Dt:	10/05/2000
Replaced by Ord No:					Cit Ord Safe:	Citation
Mine Type:	Surface				Last Action Cd:	Paid
Likelihood:	Unlikely				Orig Term Due Dt:	
Controller ID:	M04598				Last Action Dt:	10/25/2000
Inj Illness:	LostDays				Orig Term Due Tm:	
Controller Name:	Coeur Mining, Inc.				Coal Metal Ind:	M
No Affected:	1				Latest Term Due Dt:	08/16/2000
Inspection Begin Dt:	08/16/2000				Cal Yr:	2000
Negligence:	LowNegligence				Latest Term Due Tm:	1600
Inspection End Dt:	08/22/2000				Cal Qtr:	3
Written Notice:					Termination Dt:	08/22/2000
Violation No:	7975699				Fiscal Yr:	2000
Enforcement Area:					Termination Time:	1500
Violator ID:	L08263				Fiscal Qtr:	4
Special Assess:	No				Termination Type:	Terminated
Violator Name:	Coeur Rochester, Inc.				Sig Sub:	No
Primary or Mill:	Primary				Vacate Dt:	
Violator Type CD:	Operator				Section of Act:	
Right to Conf Dt:	08/16/2000				Vacate Time:	
Violation Issue Dt:	08/16/2000				Part Section:	56.16001
Asmt Generated Ind:	No				Assess Case Stat Cd:	Closed
Violation Issue Time:	1446				Section of Act 1:	104(a)
Final Ord Issue Dt:	10/25/2000				Docket No:	
Violation Occur Dt:	08/16/2000				Section of Act 2:	
Proposed Penalty:	55				Docket Stat Cd:	
Violator Violation Cnt:	0				Contested Ind:	No
Amount Due:	55				Contested Dt:	
Violator Insp Day Cnt:	0					

Violation Details

Event No:	1077214				Amount Paid:	60
Initial Viol No:					Contractor ID:	
Mine Name:	Rochester Mine				Bill Print Dt:	12/09/2004
Replaced by Ord No:					Cit Ord Safe:	Citation
Mine Type:	Surface				Last Action Cd:	Paid
Likelihood:	Unlikely				Orig Term Due Dt:	
Controller ID:	M04598				Last Action Dt:	01/26/2005
Inj Illness:	Permanent				Orig Term Due Tm:	
Controller Name:	Coeur Mining, Inc.				Coal Metal Ind:	M
No Affected:	1				Latest Term Due Dt:	09/21/2004
Inspection Begin Dt:	09/14/2004				Cal Yr:	2004
Negligence:	ModNegligence				Latest Term Due Tm:	1500
Inspection End Dt:	09/23/2004				Cal Qtr:	3
Written Notice:					Termination Dt:	09/21/2004
Violation No:	6372004				Fiscal Yr:	2004
Enforcement Area:					Termination Time:	1430
Violator ID:	L08263				Fiscal Qtr:	4
Special Assess:	No				Termination Type:	Terminated
Violator Name:	Coeur Rochester, Inc.				Sig Sub:	No
Primary or Mill:	Primary				Vacate Dt:	
Violator Type CD:	Operator				Section of Act:	
Right to Conf Dt:	09/21/2004				Vacate Time:	
Violation Issue Dt:	09/21/2004				Part Section:	56.14100(b)
Asmt Generated Ind:	No				Assess Case Stat Cd:	Closed
Violation Issue Time:	1405				Section of Act 1:	104(a)
Final Ord Issue Dt:	01/28/2005				Docket No:	
Violation Occur Dt:	09/21/2004				Section of Act 2:	
Proposed Penalty:	60				Docket Stat Cd:	
Violator Violation Cnt:	20				Contested Ind:	No
Amount Due:	60				Contested Dt:	
Violator Insp Day Cnt:	35					

Violation Details

Map Key	Number of Records	Direction	Distance (mi/ft)	Elev/Diff (ft)	Site	DB
Event No:	1141894				Amount Paid:	100
Initial Viol No:					Contractor ID:	
Mine Name:	Rochester Mine				Bill Print Dt:	06/07/2012
Replaced by Ord No:					Cit Ord Safe:	Citation
Mine Type:	Surface				Last Action Cd:	Paid
Likelihood:	Unlikely				Orig Term Due Dt:	04/16/2012
Controller ID:	M04598				Last Action Dt:	07/11/2013
Inj Illness:	LostDays				Orig Term Due Tm:	1800
Controller Name:	Coeur Mining, Inc.				Coal Metal Ind:	M
No Affected:	1				Latest Term Due Dt:	05/21/2012
Inspection Begin Dt:	04/09/2012				Cal Yr:	2012
Negligence:	LowNegligence				Latest Term Due Tm:	1200
Inspection End Dt:	06/13/2012				Cal Qtr:	2
Written Notice:					Termination Dt:	05/17/2012
Violation No:	8691814				Fiscal Yr:	2012
Enforcement Area:					Termination Time:	0930
Violator ID:	L08263				Fiscal Qtr:	3
Special Assess:	No				Termination Type:	Terminated
Violator Name:	Coeur Rochester, Inc.				Sig Sub:	No
Primary or Mill:	Primary				Vacate Dt:	
Violator Type CD:	Operator				Section of Act:	
Right to Conf Dt:					Vacate Time:	
Violation Issue Dt:	04/16/2012				Part Section:	56.4402
Asmt Generated Ind:	No				Assess Case Stat Cd:	
Violation Issue Time:	1425				Section of Act 1:	104(a)
Final Ord Issue Dt:	04/30/2013				Docket No:	
Violation Occur Dt:	04/16/2012				Section of Act 2:	
Proposed Penalty:	100				Docket Stat Cd:	
Violator Violation Cnt:	11				Contested Ind:	No
Amount Due:	100				Contested Dt:	
Violator Insp Day Cnt:	33					

Violation Details

Event No:	1077214				Amount Paid:	60
Initial Viol No:					Contractor ID:	ZPC
Mine Name:	Rochester Mine				Bill Print Dt:	11/24/2004
Replaced by Ord No:					Cit Ord Safe:	Citation
Mine Type:	Surface				Last Action Cd:	Paid
Likelihood:	Unlikely				Orig Term Due Dt:	
Controller ID:					Last Action Dt:	12/16/2004
Inj Illness:	LostDays				Orig Term Due Tm:	
Controller Name:					Coal Metal Ind:	M
No Affected:	1				Latest Term Due Dt:	09/16/2004
Inspection Begin Dt:	09/14/2004				Cal Yr:	2004
Negligence:	ModNegligence				Latest Term Due Tm:	1330
Inspection End Dt:	09/23/2004				Cal Qtr:	3
Written Notice:					Termination Dt:	09/16/2004
Violation No:	6281466				Fiscal Yr:	2004
Enforcement Area:					Termination Time:	1315
Violator ID:	ZPC				Fiscal Qtr:	4
Special Assess:	No				Termination Type:	Terminated
Violator Name:	Orica Usa				Sig Sub:	No
Primary or Mill:	Primary				Vacate Dt:	
Violator Type CD:	Contractor				Section of Act:	
Right to Conf Dt:	09/16/2004				Vacate Time:	
Violation Issue Dt:	09/16/2004				Part Section:	56.4402
Asmt Generated Ind:	No				Assess Case Stat Cd:	Closed
Violation Issue Time:	1309				Section of Act 1:	104(a)
Final Ord Issue Dt:	01/13/2005				Docket No:	
Violation Occur Dt:	09/16/2004				Section of Act 2:	
Proposed Penalty:	60				Docket Stat Cd:	
Violator Violation Cnt:	0				Contested Ind:	No
Amount Due:	60				Contested Dt:	
Violator Insp Day Cnt:	0					

Map Key	Number of Records	Direction	Distance (mi/ft)	Elev/Diff (ft)	Site	DB
---------	-------------------	-----------	------------------	----------------	------	----

Violation Details

Event No:	6594058	Amount Paid:	873
Initial Viol No:		Contractor ID:	
Mine Name:	Rochester Mine	Bill Print Dt:	06/06/2013
Replaced by Ord No:		Cit Ord Safe:	Citation
Mine Type:	Surface	Last Action Cd:	Paid
Likelihood:	Unlikely	Orig Term Due Dt:	04/10/2013
Controller ID:	M04598	Last Action Dt:	06/25/2013
Inj Illness:	Fatal	Orig Term Due Tm:	0800
Controller Name:	Coeur Mining, Inc.	Coal Metal Ind:	M
No Affected:	1	Latest Term Due Dt:	04/10/2013
Inspection Begin Dt:	04/02/2013	Cal Yr:	2013
Negligence:	ModNegligence	Latest Term Due Tm:	0800
Inspection End Dt:	04/10/2013	Cal Qtr:	2
Written Notice:		Termination Dt:	04/09/2013
Violation No:	8691369	Fiscal Yr:	2013
Enforcement Area:		Termination Time:	1352
Violator ID:	L08263	Fiscal Qtr:	3
Special Assess:	No	Termination Type:	Terminated
Violator Name:	Coeur Rochester, Inc.	Sig Sub:	No
Primary or Mill:	Primary	Vacate Dt:	
Violator Type CD:	Operator	Section of Act:	
Right to Conf Dt:		Vacate Time:	
Violation Issue Dt:	04/09/2013	Part Section:	56.13011
Asmt Generated Ind:	No	Assess Case Stat Cd:	
Violation Issue Time:	1325	Section of Act 1:	104(a)
Final Ord Issue Dt:	07/13/2013	Docket No:	
Violation Occur Dt:	04/09/2013	Section of Act 2:	
Proposed Penalty:	873	Docket Stat Cd:	
Violator Violation Cnt:	75	Contested Ind:	No
Amount Due:	873	Contested Dt:	
Violator Insp Day Cnt:	37		

Violation Details

Event No:	1120400	Amount Paid:	100
Initial Viol No:		Contractor ID:	
Mine Name:	Rochester Mine	Bill Print Dt:	06/12/2008
Replaced by Ord No:		Cit Ord Safe:	Citation
Mine Type:	Surface	Last Action Cd:	Paid
Likelihood:	NoLikelihood	Orig Term Due Dt:	05/09/2008
Controller ID:	M04598	Last Action Dt:	09/18/2008
Inj Illness:	NoLostDays	Orig Term Due Tm:	0800
Controller Name:	Coeur Mining, Inc.	Coal Metal Ind:	M
No Affected:	0	Latest Term Due Dt:	05/09/2008
Inspection Begin Dt:	05/08/2008	Cal Yr:	2008
Negligence:	ModNegligence	Latest Term Due Tm:	0800
Inspection End Dt:	05/13/2008	Cal Qtr:	2
Written Notice:		Termination Dt:	05/08/2008
Violation No:	6395470	Fiscal Yr:	2008
Enforcement Area:		Termination Time:	1400
Violator ID:	L08263	Fiscal Qtr:	3
Special Assess:	No	Termination Type:	Terminated
Violator Name:	Coeur Rochester, Inc.	Sig Sub:	No
Primary or Mill:	Primary	Vacate Dt:	
Violator Type CD:	Operator	Section of Act:	
Right to Conf Dt:		Vacate Time:	
Violation Issue Dt:	05/08/2008	Part Section:	50.30(a)
Asmt Generated Ind:	No	Assess Case Stat Cd:	Closed
Violation Issue Time:	1325	Section of Act 1:	104(a)
Final Ord Issue Dt:	07/24/2008	Docket No:	
Violation Occur Dt:	05/08/2008	Section of Act 2:	
Proposed Penalty:	100	Docket Stat Cd:	
Violator Violation Cnt:	16	Contested Ind:	No
Amount Due:	100	Contested Dt:	
Violator Insp Day Cnt:	25		

Violation Details

Event No:	6597429	Amount Paid:	460
Initial Viol No:		Contractor ID:	
Mine Name:	Rochester Mine	Bill Print Dt:	04/10/2014
Replaced by Ord No:		Cit Ord Safe:	Citation
Mine Type:	Surface	Last Action Cd:	Paid
Likelihood:	Unlikely	Orig Term Due Dt:	02/28/2014
Controller ID:	M04598	Last Action Dt:	05/28/2014
Inj Illness:	Permanent	Orig Term Due Tm:	1455
Controller Name:	Coeur Mining, Inc.	Coal Metal Ind:	M
No Affected:	1	Latest Term Due Dt:	02/28/2014
Inspection Begin Dt:	02/26/2014	Cal Yr:	2014
Negligence:	ModNegligence	Latest Term Due Tm:	1455
Inspection End Dt:	03/28/2014	Cal Qtr:	1
Written Notice:		Termination Dt:	02/28/2014
Violation No:	8779562	Fiscal Yr:	2014
Enforcement Area:		Termination Time:	1455
Violator ID:	L08263	Fiscal Qtr:	2
Special Assess:	No	Termination Type:	Terminated
Violator Name:	Coeur Rochester, Inc.	Sig Sub:	No
Primary or Mill:	Primary	Vacate Dt:	
Violator Type CD:	Operator	Section of Act:	
Right to Conf Dt:		Vacate Time:	
Violation Issue Dt:	02/28/2014	Part Section:	56.16012
Asmt Generated Ind:	No	Assess Case Stat Cd:	
Violation Issue Time:	1310	Section of Act 1:	104(a)
Final Ord Issue Dt:	05/14/2014	Docket No:	
Violation Occur Dt:	02/28/2014	Section of Act 2:	
Proposed Penalty:	460	Docket Stat Cd:	
Violator Violation Cnt:	115	Contested Ind:	No
Amount Due:	460	Contested Dt:	
Violator Insp Day Cnt:	40		

Violation Details

Event No:	1141885	Amount Paid:	100
Initial Viol No:		Contractor ID:	
Mine Name:	Rochester Mine	Bill Print Dt:	12/08/2011
Replaced by Ord No:		Cit Ord Safe:	Citation
Mine Type:	Surface	Last Action Cd:	Paid
Likelihood:	Unlikely	Orig Term Due Dt:	10/29/2011
Controller ID:	M04598	Last Action Dt:	04/24/2013
Inj Illness:	LostDays	Orig Term Due Tm:	1600
Controller Name:	Coeur Mining, Inc.	Coal Metal Ind:	M
No Affected:	1	Latest Term Due Dt:	10/29/2011
Inspection Begin Dt:	10/14/2011	Cal Yr:	2011
Negligence:	ModNegligence	Latest Term Due Tm:	1600
Inspection End Dt:	11/16/2011	Cal Qtr:	4
Written Notice:		Termination Dt:	10/30/2011
Violation No:	8608862	Fiscal Yr:	2012
Enforcement Area:		Termination Time:	1200
Violator ID:	L08263	Fiscal Qtr:	1
Special Assess:	No	Termination Type:	Terminated
Violator Name:	Coeur Rochester, Inc.	Sig Sub:	No
Primary or Mill:	Primary	Vacate Dt:	
Violator Type CD:	Operator	Section of Act:	
Right to Conf Dt:		Vacate Time:	
Violation Issue Dt:	10/29/2011	Part Section:	56.4502(c)
Asmt Generated Ind:	No	Assess Case Stat Cd:	
Violation Issue Time:	1045	Section of Act 1:	104(a)
Final Ord Issue Dt:	03/05/2013	Docket No:	
Violation Occur Dt:	10/29/2011	Section of Act 2:	
Proposed Penalty:	100	Docket Stat Cd:	
Violator Violation Cnt:	19	Contested Ind:	No
Amount Due:	100	Contested Dt:	

Map Key	Number of Records	Direction	Distance (mi/ft)	Elev/Diff (ft)	Site	DB
---------	-------------------	-----------	------------------	----------------	------	----

Violator Insp Day Cnt: 25

Violation Details

Event No:	6594058	Amount Paid:	1304
Initial Viol No:		Contractor ID:	
Mine Name:	Rochester Mine	Bill Print Dt:	07/11/2013
Replaced by Ord No:		Cit Ord Safe:	Citation
Mine Type:	Surface	Last Action Cd:	Paid
Likelihood:	Reasonably	Orig Term Due Dt:	04/09/2013
Controller ID:	M04598	Last Action Dt:	07/30/2013
Inj Illness:	LostDays	Orig Term Due Tm:	1440
Controller Name:	Coeur Mining, Inc.	Coal Metal Ind:	M
No Affected:	1	Latest Term Due Dt:	04/09/2013
Inspection Begin Dt:	04/02/2013	Cal Yr:	2013
Negligence:	ModNegligence	Latest Term Due Tm:	1440
Inspection End Dt:	04/10/2013	Cal Qtr:	2
Written Notice:		Termination Dt:	04/10/2013
Violation No:	8691370	Fiscal Yr:	2013
Enforcement Area:		Termination Time:	1225
Violator ID:	L08263	Fiscal Qtr:	3
Special Assess:	Yes	Termination Type:	Terminated
Violator Name:	Coeur Rochester, Inc.	Sig Sub:	Yes
Primary or Mill:	Primary	Vacate Dt:	
Violator Type CD:	Operator	Section of Act:	
Right to Conf Dt:		Vacate Time:	
Violation Issue Dt:	04/09/2013	Part Section:	56.14100(b)
Asmt Generated Ind:	No	Assess Case Stat Cd:	
Violation Issue Time:	1340	Section of Act 1:	104(a)
Final Ord Issue Dt:	08/17/2013	Docket No:	
Violation Occur Dt:	04/09/2013	Section of Act 2:	
Proposed Penalty:	1304	Docket Stat Cd:	
Violator Violation Cnt:	75	Contested Ind:	No
Amount Due:	1304	Contested Dt:	
Violator Insp Day Cnt:	37		

Violation Details

Event No:	1141885	Amount Paid:	2600
Initial Viol No:		Contractor ID:	
Mine Name:	Rochester Mine	Bill Print Dt:	12/08/2011
Replaced by Ord No:		Cit Ord Safe:	Citation
Mine Type:	Surface	Last Action Cd:	Paid
Likelihood:	Unlikely	Orig Term Due Dt:	10/17/2011
Controller ID:	M04598	Last Action Dt:	04/24/2013
Inj Illness:	Fatal	Orig Term Due Tm:	1200
Controller Name:	Coeur Mining, Inc.	Coal Metal Ind:	M
No Affected:	1	Latest Term Due Dt:	10/17/2011
Inspection Begin Dt:	10/14/2011	Cal Yr:	2011
Negligence:	ModNegligence	Latest Term Due Tm:	1200
Inspection End Dt:	11/16/2011	Cal Qtr:	4
Written Notice:		Termination Dt:	10/17/2011
Violation No:	8608832	Fiscal Yr:	2012
Enforcement Area:		Termination Time:	1125
Violator ID:	L08263	Fiscal Qtr:	1
Special Assess:	No	Termination Type:	Terminated
Violator Name:	Coeur Rochester, Inc.	Sig Sub:	No
Primary or Mill:	Primary	Vacate Dt:	
Violator Type CD:	Operator	Section of Act:	
Right to Conf Dt:		Vacate Time:	
Violation Issue Dt:	10/17/2011	Part Section:	56.12028
Asmt Generated Ind:	No	Assess Case Stat Cd:	
Violation Issue Time:	1100	Section of Act 1:	104(a)
Final Ord Issue Dt:	03/05/2013	Docket No:	
Violation Occur Dt:	10/17/2011	Section of Act 2:	
Proposed Penalty:	3143	Docket Stat Cd:	
Violator Violation Cnt:	19	Contested Ind:	No

Amount Due: 2600
 Violator Insp Day Cnt: 21
 Contested Dt:

Violation Details

Event No:	1141750	Amount Paid:	100
Initial Viol No:		Contractor ID:	
Mine Name:	Rochester Mine	Bill Print Dt:	09/10/2009
Replaced by Ord No:		Cit Ord Safe:	Citation
Mine Type:	Surface	Last Action Cd:	Paid
Likelihood:	Unlikely	Orig Term Due Dt:	07/21/2009
Controller ID:	M04598	Last Action Dt:	10/26/2010
Inj Illness:	Permanent	Orig Term Due Tm:	1700
Controller Name:	Coeur Mining, Inc.	Coal Metal Ind:	M
No Affected:	1	Latest Term Due Dt:	07/21/2009
Inspection Begin Dt:	07/15/2009	Cal Yr:	2009
Negligence:	ModNegligence	Latest Term Due Tm:	1700
Inspection End Dt:	07/21/2009	Cal Qtr:	3
Written Notice:		Termination Dt:	07/21/2009
Violation No:	6477358	Fiscal Yr:	2009
Enforcement Area:		Termination Time:	0805
Violator ID:	L08263	Fiscal Qtr:	4
Special Assess:	No	Termination Type:	Terminated
Violator Name:	Coeur Rochester, Inc.	Sig Sub:	No
Primary or Mill:	Primary	Vacate Dt:	
Violator Type CD:	Operator	Section of Act:	
Right to Conf Dt:		Vacate Time:	
Violation Issue Dt:	07/21/2009	Part Section:	56.14107(a)
Asmt Generated Ind:	No	Assess Case Stat Cd:	Closed
Violation Issue Time:	0630	Section of Act 1:	104(a)
Final Ord Issue Dt:	10/28/2010	Docket No:	WEST 2010-15M
Violation Occur Dt:	07/21/2009	Section of Act 2:	
Proposed Penalty:	100	Docket Stat Cd:	Accepted
Violator Violation Cnt:	9	Contested Ind:	Yes
Amount Due:	100	Contested Dt:	10/01/2009
Violator Insp Day Cnt:	12		

Violation Details

Event No:	1141885	Amount Paid:	3050
Initial Viol No:		Contractor ID:	
Mine Name:	Rochester Mine	Bill Print Dt:	12/08/2011
Replaced by Ord No:		Cit Ord Safe:	Citation
Mine Type:	Surface	Last Action Cd:	Paid
Likelihood:	Unlikely	Orig Term Due Dt:	10/14/2011
Controller ID:	M04598	Last Action Dt:	04/24/2013
Inj Illness:	Fatal	Orig Term Due Tm:	1337
Controller Name:	Coeur Mining, Inc.	Coal Metal Ind:	M
No Affected:	1	Latest Term Due Dt:	10/15/2011
Inspection Begin Dt:	10/14/2011	Cal Yr:	2011
Negligence:	ModNegligence	Latest Term Due Tm:	1200
Inspection End Dt:	11/16/2011	Cal Qtr:	4
Written Notice:		Termination Dt:	10/15/2011
Violation No:	8608819	Fiscal Yr:	2012
Enforcement Area:		Termination Time:	1120
Violator ID:	L08263	Fiscal Qtr:	1
Special Assess:	No	Termination Type:	Terminated
Violator Name:	Coeur Rochester, Inc.	Sig Sub:	No
Primary or Mill:	Primary	Vacate Dt:	
Violator Type CD:	Operator	Section of Act:	
Right to Conf Dt:		Vacate Time:	
Violation Issue Dt:	10/14/2011	Part Section:	56.12028
Asmt Generated Ind:	No	Assess Case Stat Cd:	
Violation Issue Time:	1322	Section of Act 1:	104(a)
Final Ord Issue Dt:	03/05/2013	Docket No:	
Violation Occur Dt:	10/14/2011	Section of Act 2:	
Proposed Penalty:	3689	Docket Stat Cd:	

Map Key	Number of Records	Direction	Distance (mi/ft)	Elev/Diff (ft)	Site	DB
Violator Violation Cnt:	19				Contested Ind:	No
Amount Due:	3050				Contested Dt:	
Violator Insp Day Cnt:	19					

Violation Details

Event No:	1141730	Amount Paid:	392
Initial Viol No:		Contractor ID:	
Mine Name:	Rochester Mine	Bill Print Dt:	03/12/2009
Replaced by Ord No:		Cit Ord Safe:	Citation
Mine Type:	Surface	Last Action Cd:	Paid
Likelihood:	Unlikely	Orig Term Due Dt:	01/13/2009
Controller ID:	M04598	Last Action Dt:	03/02/2015
Inj Illness:	Fatal	Orig Term Due Tm:	1400
Controller Name:	Coeur Mining, Inc.	Coal Metal Ind:	M
No Affected:	1	Latest Term Due Dt:	01/13/2009
Inspection Begin Dt:	01/12/2009	Cal Yr:	2009
Negligence:	ModNegligence	Latest Term Due Tm:	1400
Inspection End Dt:	01/15/2009	Cal Qtr:	1
Written Notice:		Termination Dt:	01/13/2009
Violation No:	6477292	Fiscal Yr:	2009
Enforcement Area:		Termination Time:	1245
Violator ID:	L08263	Fiscal Qtr:	2
Special Assess:	No	Termination Type:	Terminated
Violator Name:	Coeur Rochester, Inc.	Sig Sub:	No
Primary or Mill:	Primary	Vacate Dt:	
Violator Type CD:	Operator	Section of Act:	
Right to Conf Dt:		Vacate Time:	
Violation Issue Dt:	01/13/2009	Part Section:	56.12018
Asmt Generated Ind:	No	Assess Case Stat Cd:	Closed
Violation Issue Time:	1235	Section of Act 1:	104(a)
Final Ord Issue Dt:	04/18/2009	Docket No:	
Violation Occur Dt:	01/13/2009	Section of Act 2:	
Proposed Penalty:	392	Docket Stat Cd:	
Violator Violation Cnt:	12	Contested Ind:	No
Amount Due:	392	Contested Dt:	
Violator Insp Day Cnt:	7		

Violation Details

Event No:	1141885	Amount Paid:	520
Initial Viol No:		Contractor ID:	
Mine Name:	Rochester Mine	Bill Print Dt:	12/08/2011
Replaced by Ord No:		Cit Ord Safe:	Citation
Mine Type:	Surface	Last Action Cd:	Paid
Likelihood:	Unlikely	Orig Term Due Dt:	10/28/2011
Controller ID:	M04598	Last Action Dt:	04/24/2013
Inj Illness:	Fatal	Orig Term Due Tm:	1400
Controller Name:	Coeur Mining, Inc.	Coal Metal Ind:	M
No Affected:	1	Latest Term Due Dt:	10/28/2011
Inspection Begin Dt:	10/14/2011	Cal Yr:	2011
Negligence:	HighNegligence	Latest Term Due Tm:	1400
Inspection End Dt:	11/16/2011	Cal Qtr:	4
Written Notice:		Termination Dt:	10/28/2011
Violation No:	8608854	Fiscal Yr:	2012
Enforcement Area:		Termination Time:	1412
Violator ID:	L08263	Fiscal Qtr:	1
Special Assess:	No	Termination Type:	Terminated
Violator Name:	Coeur Rochester, Inc.	Sig Sub:	No
Primary or Mill:	Primary	Vacate Dt:	
Violator Type CD:	Operator	Section of Act:	
Right to Conf Dt:		Vacate Time:	
Violation Issue Dt:	10/27/2011	Part Section:	56.12018
Asmt Generated Ind:	No	Assess Case Stat Cd:	
Violation Issue Time:	1405	Section of Act 1:	104(a)
Final Ord Issue Dt:	03/05/2013	Docket No:	
Violation Occur Dt:	10/27/2011	Section of Act 2:	

Map Key	Number of Records	Direction	Distance (mi/ft)	Elev/Diff (ft)	Site	DB
Proposed Penalty:	634				Docket Stat Cd:	
Violator Violation Cnt:	19				Contested Ind:	No
Amount Due:	520				Contested Dt:	
Violator Insp Day Cnt:	24					

Violation Details

Event No:	6597429	Amount Paid:	308
Initial Viol No:		Contractor ID:	
Mine Name:	Rochester Mine	Bill Print Dt:	04/10/2014
Replaced by Ord No:		Cit Ord Safe:	Citation
Mine Type:	Surface	Last Action Cd:	Paid
Likelihood:	Unlikely	Orig Term Due Dt:	03/03/2014
Controller ID:	M04598	Last Action Dt:	05/28/2014
Inj Illness:	LostDays	Orig Term Due Tm:	1700
Controller Name:	Coeur Mining, Inc.	Coal Metal Ind:	M
No Affected:	1	Latest Term Due Dt:	03/03/2014
Inspection Begin Dt:	02/26/2014	Cal Yr:	2014
Negligence:	ModNegligence	Latest Term Due Tm:	1700
Inspection End Dt:	03/28/2014	Cal Qtr:	1
Written Notice:		Termination Dt:	03/03/2014
Violation No:	8779568	Fiscal Yr:	2014
Enforcement Area:		Termination Time:	1330
Violator ID:	L08263	Fiscal Qtr:	2
Special Assess:	No	Termination Type:	Terminated
Violator Name:	Coeur Rochester, Inc.	Sig Sub:	No
Primary or Mill:	Primary	Vacate Dt:	
Violator Type CD:	Operator	Section of Act:	
Right to Conf Dt:		Vacate Time:	
Violation Issue Dt:	03/03/2014	Part Section:	56.4102
Asmt Generated Ind:	No	Assess Case Stat Cd:	
Violation Issue Time:	1035	Section of Act 1:	104(a)
Final Ord Issue Dt:	05/14/2014	Docket No:	
Violation Occur Dt:	03/03/2014	Section of Act 2:	
Proposed Penalty:	308	Docket Stat Cd:	
Violator Violation Cnt:	115	Contested Ind:	No
Amount Due:	308	Contested Dt:	
Violator Insp Day Cnt:	44		

Violation Details

Event No:	1077184	Amount Paid:	60
Initial Viol No:		Contractor ID:	
Mine Name:	Rochester Mine	Bill Print Dt:	05/06/2004
Replaced by Ord No:		Cit Ord Safe:	Citation
Mine Type:	Surface	Last Action Cd:	Paid
Likelihood:	Unlikely	Orig Term Due Dt:	
Controller ID:	M04598	Last Action Dt:	07/02/2004
Inj Illness:	LostDays	Orig Term Due Tm:	
Controller Name:	Coeur Mining, Inc.	Coal Metal Ind:	M
No Affected:	1	Latest Term Due Dt:	03/09/2004
Inspection Begin Dt:	03/02/2004	Cal Yr:	2004
Negligence:	ModNegligence	Latest Term Due Tm:	1600
Inspection End Dt:	03/11/2004	Cal Qtr:	1
Written Notice:		Termination Dt:	03/10/2004
Violation No:	6281356	Fiscal Yr:	2004
Enforcement Area:		Termination Time:	1224
Violator ID:	L08263	Fiscal Qtr:	2
Special Assess:	No	Termination Type:	Terminated
Violator Name:	Coeur Rochester, Inc.	Sig Sub:	No
Primary or Mill:	Primary	Vacate Dt:	
Violator Type CD:	Operator	Section of Act:	
Right to Conf Dt:	03/09/2004	Vacate Time:	
Violation Issue Dt:	03/09/2004	Part Section:	47.41(a)
Asmt Generated Ind:	No	Assess Case Stat Cd:	Closed
Violation Issue Time:	1400	Section of Act 1:	104(a)
Final Ord Issue Dt:	06/20/2004	Docket No:	

Map Key	Number of Records	Direction	Distance (mi/ft)	Elev/Diff (ft)	Site	DB
<i>Violation Occur Dt:</i>	03/09/2004				<i>Section of Act 2:</i>	
<i>Proposed Penalty:</i>	60				<i>Docket Stat Cd:</i>	
<i>Violator Violation Cnt:</i>	16				<i>Contested Ind:</i>	No
<i>Amount Due:</i>	60				<i>Contested Dt:</i>	
<i>Violator Insp Day Cnt:</i>	27					

Violation Details

<i>Event No:</i>	1077184	<i>Amount Paid:</i>	60
<i>Initial Viol No:</i>		<i>Contractor ID:</i>	
<i>Mine Name:</i>	Rochester Mine	<i>Bill Print Dt:</i>	05/06/2004
<i>Replaced by Ord No:</i>		<i>Cit Ord Safe:</i>	Citation
<i>Mine Type:</i>	Surface	<i>Last Action Cd:</i>	Paid
<i>Likelihood:</i>	Unlikely	<i>Orig Term Due Dt:</i>	
<i>Controller ID:</i>	M04598	<i>Last Action Dt:</i>	07/02/2004
<i>Inj Illness:</i>	Permanent	<i>Orig Term Due Tm:</i>	
<i>Controller Name:</i>	Coeur Mining, Inc.	<i>Coal Metal Ind:</i>	M
<i>No Affected:</i>	1	<i>Latest Term Due Dt:</i>	03/10/2004
<i>Inspection Begin Dt:</i>	03/02/2004	<i>Cal Yr:</i>	2004
<i>Negligence:</i>	ModNegligence	<i>Latest Term Due Tm:</i>	1200
<i>Inspection End Dt:</i>	03/11/2004	<i>Cal Qtr:</i>	1
<i>Written Notice:</i>		<i>Termination Dt:</i>	03/10/2004
<i>Violation No:</i>	6281358	<i>Fiscal Yr:</i>	2004
<i>Enforcement Area:</i>		<i>Termination Time:</i>	0930
<i>Violator ID:</i>	L08263	<i>Fiscal Qtr:</i>	2
<i>Special Assess:</i>	No	<i>Termination Type:</i>	Terminated
<i>Violator Name:</i>	Coeur Rochester, Inc.	<i>Sig Sub:</i>	No
<i>Primary or Mill:</i>	Primary	<i>Vacate Dt:</i>	
<i>Violator Type CD:</i>	Operator	<i>Section of Act:</i>	
<i>Right to Conf Dt:</i>	03/10/2004	<i>Vacate Time:</i>	
<i>Violation Issue Dt:</i>	03/10/2004	<i>Part Section:</i>	56.12032
<i>Asmt Generated Ind:</i>	No	<i>Assess Case Stat Cd:</i>	Closed
<i>Violation Issue Time:</i>	0903	<i>Section of Act 1:</i>	104(a)
<i>Final Ord Issue Dt:</i>	06/20/2004	<i>Docket No:</i>	
<i>Violation Occur Dt:</i>	03/10/2004	<i>Section of Act 2:</i>	
<i>Proposed Penalty:</i>	60	<i>Docket Stat Cd:</i>	
<i>Violator Violation Cnt:</i>	16	<i>Contested Ind:</i>	No
<i>Amount Due:</i>	60	<i>Contested Dt:</i>	
<i>Violator Insp Day Cnt:</i>	27		

Violation Details

<i>Event No:</i>	6594194	<i>Amount Paid:</i>	334
<i>Initial Viol No:</i>		<i>Contractor ID:</i>	
<i>Mine Name:</i>	Rochester Mine	<i>Bill Print Dt:</i>	02/06/2014
<i>Replaced by Ord No:</i>		<i>Cit Ord Safe:</i>	Citation
<i>Mine Type:</i>	Surface	<i>Last Action Cd:</i>	Paid
<i>Likelihood:</i>	Unlikely	<i>Orig Term Due Dt:</i>	12/10/2013
<i>Controller ID:</i>	M04598	<i>Last Action Dt:</i>	03/05/2014
<i>Inj Illness:</i>	LostDays	<i>Orig Term Due Tm:</i>	1700
<i>Controller Name:</i>	Coeur Mining, Inc.	<i>Coal Metal Ind:</i>	M
<i>No Affected:</i>	1	<i>Latest Term Due Dt:</i>	12/10/2013
<i>Inspection Begin Dt:</i>	12/03/2013	<i>Cal Yr:</i>	2013
<i>Negligence:</i>	ModNegligence	<i>Latest Term Due Tm:</i>	1700
<i>Inspection End Dt:</i>	12/11/2013	<i>Cal Qtr:</i>	4
<i>Written Notice:</i>		<i>Termination Dt:</i>	12/10/2013
<i>Violation No:</i>	6389921	<i>Fiscal Yr:</i>	2014
<i>Enforcement Area:</i>		<i>Termination Time:</i>	1500
<i>Violator ID:</i>	L08263	<i>Fiscal Qtr:</i>	1
<i>Special Assess:</i>	No	<i>Termination Type:</i>	Terminated
<i>Violator Name:</i>	Coeur Rochester, Inc.	<i>Sig Sub:</i>	No
<i>Primary or Mill:</i>	Primary	<i>Vacate Dt:</i>	
<i>Violator Type CD:</i>	Operator	<i>Section of Act:</i>	
<i>Right to Conf Dt:</i>		<i>Vacate Time:</i>	
<i>Violation Issue Dt:</i>	12/10/2013	<i>Part Section:</i>	56.4201(a)(2)
<i>Asmt Generated Ind:</i>	No	<i>Assess Case Stat Cd:</i>	
<i>Violation Issue Time:</i>	0915	<i>Section of Act 1:</i>	104(a)

Map Key	Number of Records	Direction	Distance (mi/ft)	Elev/Diff (ft)	Site	DB
Final Ord Issue Dt:	04/02/2014				Docket No:	
Violation Occur Dt:	12/10/2013				Section of Act 2:	
Proposed Penalty:	334				Docket Stat Cd:	
Violator Violation Cnt:	112				Contested Ind:	No
Amount Due:	334				Contested Dt:	
Violator Insp Day Cnt:	34					

Violation Details

Event No:	1120866	Amount Paid:	60
Initial Viol No:		Contractor ID:	
Mine Name:	Rochester Mine	Bill Print Dt:	05/10/2007
Replaced by Ord No:		Cit Ord Safe:	Citation
Mine Type:	Surface	Last Action Cd:	Paid
Likelihood:	Unlikely	Orig Term Due Dt:	03/26/2007
Controller ID:	M04598	Last Action Dt:	08/29/2007
Inj Illness:	Fatal	Orig Term Due Tm:	1200
Controller Name:	Coeur Mining, Inc.	Coal Metal Ind:	M
No Affected:	1	Latest Term Due Dt:	03/26/2007
Inspection Begin Dt:	03/15/2007	Cal Yr:	2007
Negligence:	ModNegligence	Latest Term Due Tm:	1200
Inspection End Dt:	03/28/2007	Cal Qtr:	1
Written Notice:		Termination Dt:	03/27/2007
Violation No:	6394736	Fiscal Yr:	2007
Enforcement Area:		Termination Time:	0800
Violator ID:	L08263	Fiscal Qtr:	2
Special Assess:	No	Termination Type:	Terminated
Violator Name:	Coeur Rochester, Inc.	Sig Sub:	No
Primary or Mill:	Primary	Vacate Dt:	
Violator Type CD:	Operator	Section of Act:	
Right to Conf Dt:		Vacate Time:	
Violation Issue Dt:	03/22/2007	Part Section:	56.14100(b)
Asmt Generated Ind:	No	Assess Case Stat Cd:	Closed
Violation Issue Time:	1145	Section of Act 1:	104(a)
Final Ord Issue Dt:	06/24/2007	Docket No:	
Violation Occur Dt:	03/22/2007	Section of Act 2:	
Proposed Penalty:	60	Docket Stat Cd:	
Violator Violation Cnt:	34	Contested Ind:	No
Amount Due:	60	Contested Dt:	
Violator Insp Day Cnt:	30		

Violation Details

Event No:	1141894	Amount Paid:	460
Initial Viol No:		Contractor ID:	IR4
Mine Name:	Rochester Mine	Bill Print Dt:	07/24/2012
Replaced by Ord No:		Cit Ord Safe:	Citation
Mine Type:	Surface	Last Action Cd:	Paid
Likelihood:	Reasonably	Orig Term Due Dt:	06/10/2012
Controller ID:		Last Action Dt:	08/26/2012
Inj Illness:	Fatal	Orig Term Due Tm:	1225
Controller Name:		Coal Metal Ind:	M
No Affected:	1	Latest Term Due Dt:	06/10/2012
Inspection Begin Dt:	04/09/2012	Cal Yr:	2012
Negligence:	ModNegligence	Latest Term Due Tm:	1225
Inspection End Dt:	06/13/2012	Cal Qtr:	2
Written Notice:		Termination Dt:	06/10/2012
Violation No:	8691832	Fiscal Yr:	2012
Enforcement Area:		Termination Time:	1224
Violator ID:	IR4	Fiscal Qtr:	3
Special Assess:	No	Termination Type:	Terminated
Violator Name:	O'Keefe Drilling Co Inc	Sig Sub:	Yes
Primary or Mill:	Primary	Vacate Dt:	
Violator Type CD:	Contractor	Section of Act:	
Right to Conf Dt:		Vacate Time:	
Violation Issue Dt:	06/10/2012	Part Section:	56.14100(a)
Asmt Generated Ind:	No	Assess Case Stat Cd:	

Map Key	Number of Records	Direction	Distance (mi/ft)	Elev/Diff (ft)	Site	DB
Violation Issue Time:	1205				Section of Act 1:	104(a)
Final Ord Issue Dt:	08/29/2012				Docket No:	
Violation Occur Dt:	06/10/2012				Section of Act 2:	
Proposed Penalty:	460				Docket Stat Cd:	
Violator Violation Cnt:	0				Contested Ind:	No
Amount Due:	460				Contested Dt:	
Violator Insp Day Cnt:	0					

Violation Details

Event No:	6597429	Amount Paid:	2282
Initial Viol No:		Contractor ID:	
Mine Name:	Rochester Mine	Bill Print Dt:	05/08/2014
Replaced by Ord No:		Cit Ord Safe:	Citation
Mine Type:	Surface	Last Action Cd:	Paid
Likelihood:	Reasonably	Orig Term Due Dt:	03/01/2014
Controller ID:	M04598	Last Action Dt:	06/17/2014
Inj Illness:	Permanent	Orig Term Due Tm:	0930
Controller Name:	Coeur Mining, Inc.	Coal Metal Ind:	M
No Affected:	1	Latest Term Due Dt:	03/01/2014
Inspection Begin Dt:	02/26/2014	Cal Yr:	2014
Negligence:	ModNegligence	Latest Term Due Tm:	0930
Inspection End Dt:	03/28/2014	Cal Qtr:	1
Written Notice:		Termination Dt:	03/02/2014
Violation No:	8779563	Fiscal Yr:	2014
Enforcement Area:		Termination Time:	1134
Violator ID:	L08263	Fiscal Qtr:	2
Special Assess:	Yes	Termination Type:	Terminated
Violator Name:	Coeur Rochester, Inc.	Sig Sub:	Yes
Primary or Mill:	Primary	Vacate Dt:	
Violator Type CD:	Operator	Section of Act:	
Right to Conf Dt:		Vacate Time:	
Violation Issue Dt:	03/01/2014	Part Section:	56.14205
Asmt Generated Ind:	No	Assess Case Stat Cd:	
Violation Issue Time:	0915	Section of Act 1:	104(a)
Final Ord Issue Dt:	06/23/2014	Docket No:	
Violation Occur Dt:	03/01/2014	Section of Act 2:	
Proposed Penalty:	2282	Docket Stat Cd:	
Violator Violation Cnt:	115	Contested Ind:	No
Amount Due:	2282	Contested Dt:	
Violator Insp Day Cnt:	42		

Violation Details

Event No:	1141885	Amount Paid:	380
Initial Viol No:		Contractor ID:	
Mine Name:	Rochester Mine	Bill Print Dt:	12/08/2011
Replaced by Ord No:		Cit Ord Safe:	Citation
Mine Type:	Surface	Last Action Cd:	Paid
Likelihood:	Unlikely	Orig Term Due Dt:	10/17/2011
Controller ID:	M04598	Last Action Dt:	04/24/2013
Inj Illness:	Permanent	Orig Term Due Tm:	1245
Controller Name:	Coeur Mining, Inc.	Coal Metal Ind:	M
No Affected:	2	Latest Term Due Dt:	10/17/2011
Inspection Begin Dt:	10/14/2011	Cal Yr:	2011
Negligence:	ModNegligence	Latest Term Due Tm:	1245
Inspection End Dt:	11/16/2011	Cal Qtr:	4
Written Notice:		Termination Dt:	10/17/2011
Violation No:	8608834	Fiscal Yr:	2012
Enforcement Area:		Termination Time:	1225
Violator ID:	L08263	Fiscal Qtr:	1
Special Assess:	No	Termination Type:	Terminated
Violator Name:	Coeur Rochester, Inc.	Sig Sub:	No
Primary or Mill:	Primary	Vacate Dt:	
Violator Type CD:	Operator	Section of Act:	
Right to Conf Dt:		Vacate Time:	
Violation Issue Dt:	10/17/2011	Part Section:	56.18002(a)

Map Key	Number of Records	Direction	Distance (mi/ft)	Elev/Diff (ft)	Site	DB
Asmt Generated Ind:	No				Assess Case Stat Cd:	
Violation Issue Time:	1145				Section of Act 1:	104(a)
Final Ord Issue Dt:	03/05/2013				Docket No:	
Violation Occur Dt:	10/17/2011				Section of Act 2:	
Proposed Penalty:	460				Docket Stat Cd:	
Violator Violation Cnt:	19				Contested Ind:	No
Amount Due:	380				Contested Dt:	
Violator Insp Day Cnt:	21					

Violation Details

Event No:	1141894	Amount Paid:	3000
Initial Viol No:	8608835	Contractor ID:	
Mine Name:	Rochester Mine	Bill Print Dt:	06/07/2012
Replaced by Ord No:		Cit Ord Safe:	Citation
Mine Type:	Surface	Last Action Cd:	Paid
Likelihood:	Unlikely	Orig Term Due Dt:	
Controller ID:	M04598	Last Action Dt:	08/27/2013
Inj Illness:	Fatal	Orig Term Due Tm:	
Controller Name:	Coeur Mining, Inc.	Coal Metal Ind:	M
No Affected:	1	Latest Term Due Dt:	
Inspection Begin Dt:	04/09/2012	Cal Yr:	2012
Negligence:	HighNegligence	Latest Term Due Tm:	
Inspection End Dt:	06/13/2012	Cal Qtr:	2
Written Notice:		Termination Dt:	04/15/2012
Violation No:	8691807	Fiscal Yr:	2012
Enforcement Area:		Termination Time:	1535
Violator ID:	L08263	Fiscal Qtr:	3
Special Assess:	No	Termination Type:	Terminated
Violator Name:	Coeur Rochester, Inc.	Sig Sub:	No
Primary or Mill:	Primary	Vacate Dt:	
Violator Type CD:	Operator	Section of Act:	
Right to Conf Dt:		Vacate Time:	
Violation Issue Dt:	04/15/2012	Part Section:	56.12018
Asmt Generated Ind:	No	Assess Case Stat Cd:	
Violation Issue Time:	1200	Section of Act 1:	104(a)
Final Ord Issue Dt:	09/09/2013	Docket No:	
Violation Occur Dt:	04/15/2012	Section of Act 2:	
Proposed Penalty:	4000	Docket Stat Cd:	
Violator Violation Cnt:	11	Contested Ind:	No
Amount Due:	3000	Contested Dt:	
Violator Insp Day Cnt:	31		

Violation Details

Event No:	0619962	Amount Paid:	55
Initial Viol No:		Contractor ID:	
Mine Name:	Rochester Mine	Bill Print Dt:	08/16/2002
Replaced by Ord No:		Cit Ord Safe:	Citation
Mine Type:	Surface	Last Action Cd:	Paid
Likelihood:	Unlikely	Orig Term Due Dt:	
Controller ID:	M04598	Last Action Dt:	09/13/2002
Inj Illness:	Permanent	Orig Term Due Tm:	
Controller Name:	Coeur Mining, Inc.	Coal Metal Ind:	M
No Affected:	3	Latest Term Due Dt:	05/05/2006
Inspection Begin Dt:	05/22/2001	Cal Yr:	2001
Negligence:	LowNegligence	Latest Term Due Tm:	0800
Inspection End Dt:	05/29/2001	Cal Qtr:	2
Written Notice:		Termination Dt:	04/21/2006
Violation No:	6277128	Fiscal Yr:	2001
Enforcement Area:		Termination Time:	1306
Violator ID:	L08263	Fiscal Qtr:	3
Special Assess:	No	Termination Type:	Terminated
Violator Name:	Coeur Rochester, Inc.	Sig Sub:	No
Primary or Mill:	Primary	Vacate Dt:	
Violator Type CD:	Operator	Section of Act:	
Right to Conf Dt:	05/29/2001	Vacate Time:	

Map Key	Number of Records	Direction	Distance (mi/ft)	Elev/Diff (ft)	Site	DB
Violation Issue Dt:	05/29/2001				Part Section:	56.5001(a/5)
Asmt Generated Ind:	No				Assess Case Stat Cd:	Closed
Violation Issue Time:	1444				Section of Act 1:	104(a)
Final Ord Issue Dt:	09/13/2002				Docket No:	
Violation Occur Dt:	05/29/2001				Section of Act 2:	
Proposed Penalty:	55				Docket Stat Cd:	
Violator Violation Cnt:	0				Contested Ind:	No
Amount Due:	55				Contested Dt:	
Violator Insp Day Cnt:	0					

Violation Details

Event No:	1077184	Amount Paid:	60
Initial Viol No:		Contractor ID:	
Mine Name:	Rochester Mine	Bill Print Dt:	05/06/2004
Replaced by Ord No:		Cit Ord Safe:	Citation
Mine Type:	Surface	Last Action Cd:	Paid
Likelihood:	Unlikely	Orig Term Due Dt:	
Controller ID:	M04598	Last Action Dt:	07/02/2004
Inj Illness:	Permanent	Orig Term Due Tm:	
Controller Name:	Coeur Mining, Inc.	Coal Metal Ind:	M
No Affected:	1	Latest Term Due Dt:	03/03/2004
Inspection Begin Dt:	03/02/2004	Cal Yr:	2004
Negligence:	ModNegligence	Latest Term Due Tm:	1600
Inspection End Dt:	03/11/2004	Cal Qtr:	1
Written Notice:		Termination Dt:	03/03/2004
Violation No:	6281347	Fiscal Yr:	2004
Enforcement Area:		Termination Time:	1500
Violator ID:	L08263	Fiscal Qtr:	2
Special Assess:	No	Termination Type:	Terminated
Violator Name:	Coeur Rochester, Inc.	Sig Sub:	No
Primary or Mill:	Primary	Vacate Dt:	
Violator Type CD:	Operator	Section of Act:	
Right to Conf Dt:	03/03/2004	Vacate Time:	
Violation Issue Dt:	03/03/2004	Part Section:	56.14107(a)
Asmt Generated Ind:	No	Assess Case Stat Cd:	Closed
Violation Issue Time:	1310	Section of Act 1:	104(a)
Final Ord Issue Dt:	06/20/2004	Docket No:	
Violation Occur Dt:	03/03/2004	Section of Act 2:	
Proposed Penalty:	60	Docket Stat Cd:	
Violator Violation Cnt:	16	Contested Ind:	No
Amount Due:	60	Contested Dt:	
Violator Insp Day Cnt:	27		

Violation Details

Event No:	1141885	Amount Paid:	920
Initial Viol No:		Contractor ID:	
Mine Name:	Rochester Mine	Bill Print Dt:	12/08/2011
Replaced by Ord No:		Cit Ord Safe:	Citation
Mine Type:	Surface	Last Action Cd:	Paid
Likelihood:	Unlikely	Orig Term Due Dt:	10/14/2011
Controller ID:	M04598	Last Action Dt:	04/24/2013
Inj Illness:	Fatal	Orig Term Due Tm:	1200
Controller Name:	Coeur Mining, Inc.	Coal Metal Ind:	M
No Affected:	1	Latest Term Due Dt:	10/14/2011
Inspection Begin Dt:	10/14/2011	Cal Yr:	2011
Negligence:	ModNegligence	Latest Term Due Tm:	1200
Inspection End Dt:	11/16/2011	Cal Qtr:	4
Written Notice:		Termination Dt:	10/14/2011
Violation No:	8608811	Fiscal Yr:	2012
Enforcement Area:		Termination Time:	1105
Violator ID:	L08263	Fiscal Qtr:	1
Special Assess:	Yes	Termination Type:	Terminated
Violator Name:	Coeur Rochester, Inc.	Sig Sub:	No
Primary or Mill:	Primary	Vacate Dt:	
Violator Type CD:	Operator	Section of Act:	

Map Key	Number of Records	Direction	Distance (mi/ft)	Elev/Diff (ft)	Site	DB
Right to Conf Dt:				Vacate Time:		
Violation Issue Dt:	10/14/2011			Part Section:		56.14100(b)
Asmt Generated Ind:	No			Assess Case Stat Cd:		
Violation Issue Time:	1005			Section of Act 1:		104(a)
Final Ord Issue Dt:	03/05/2013			Docket No:		
Violation Occur Dt:	10/14/2011			Section of Act 2:		
Proposed Penalty:	1111			Docket Stat Cd:		
Violator Violation Cnt:	19			Contested Ind:		No
Amount Due:	920			Contested Dt:		
Violator Insp Day Cnt:	19					

Violation Details

Event No:	1120437	Amount Paid:	60
Initial Viol No:		Contractor ID:	
Mine Name:	Rochester Mine	Bill Print Dt:	04/06/2006
Replaced by Ord No:		Cit Ord Safe:	Citation
Mine Type:	Surface	Last Action Cd:	Paid
Likelihood:	Unlikely	Orig Term Due Dt:	02/28/2006
Controller ID:	M04598	Last Action Dt:	05/08/2006
Inj Illness:	Fatal	Orig Term Due Tm:	1230
Controller Name:	Coeur Mining, Inc.	Coal Metal Ind:	M
No Affected:	1	Latest Term Due Dt:	02/28/2006
Inspection Begin Dt:	02/22/2006	Cal Yr:	2006
Negligence:	ModNegligence	Latest Term Due Tm:	1230
Inspection End Dt:	03/09/2006	Cal Qtr:	1
Written Notice:		Termination Dt:	02/28/2006
Violation No:	6385737	Fiscal Yr:	2006
Enforcement Area:		Termination Time:	1210
Violator ID:	L08263	Fiscal Qtr:	2
Special Assess:	No	Termination Type:	Terminated
Violator Name:	Coeur Rochester, Inc.	Sig Sub:	No
Primary or Mill:	Primary	Vacate Dt:	
Violator Type CD:	Operator	Section of Act:	
Right to Conf Dt:		Vacate Time:	
Violation Issue Dt:	02/28/2006	Part Section:	56.12030
Asmt Generated Ind:	No	Assess Case Stat Cd:	Closed
Violation Issue Time:	1200	Section of Act 1:	104(a)
Final Ord Issue Dt:	05/18/2006	Docket No:	
Violation Occur Dt:	02/28/2006	Section of Act 2:	
Proposed Penalty:	60	Docket Stat Cd:	
Violator Violation Cnt:	28	Contested Ind:	No
Amount Due:	60	Contested Dt:	
Violator Insp Day Cnt:	37		

Violation Details

Event No:	1077184	Amount Paid:	60
Initial Viol No:		Contractor ID:	
Mine Name:	Rochester Mine	Bill Print Dt:	05/06/2004
Replaced by Ord No:		Cit Ord Safe:	Citation
Mine Type:	Surface	Last Action Cd:	Paid
Likelihood:	Unlikely	Orig Term Due Dt:	
Controller ID:	M04598	Last Action Dt:	07/02/2004
Inj Illness:	Fatal	Orig Term Due Tm:	
Controller Name:	Coeur Mining, Inc.	Coal Metal Ind:	M
No Affected:	1	Latest Term Due Dt:	03/08/2004
Inspection Begin Dt:	03/02/2004	Cal Yr:	2004
Negligence:	ModNegligence	Latest Term Due Tm:	1810
Inspection End Dt:	03/11/2004	Cal Qtr:	1
Written Notice:		Termination Dt:	03/08/2004
Violation No:	6281353	Fiscal Yr:	2004
Enforcement Area:		Termination Time:	1805
Violator ID:	L08263	Fiscal Qtr:	2
Special Assess:	No	Termination Type:	Terminated
Violator Name:	Coeur Rochester, Inc.	Sig Sub:	No
Primary or Mill:	Primary	Vacate Dt:	

Map Key	Number of Records	Direction	Distance (mi/ft)	Elev/Diff (ft)	Site	DB
Violator Type CD:	Operator				Section of Act:	
Right to Conf Dt:	03/08/2004				Vacate Time:	
Violation Issue Dt:	03/08/2004				Part Section:	56.14100(a)
Asmt Generated Ind:	No				Assess Case Stat Cd:	Closed
Violation Issue Time:	1800				Section of Act 1:	104(a)
Final Ord Issue Dt:	06/20/2004				Docket No:	
Violation Occur Dt:	03/08/2004				Section of Act 2:	
Proposed Penalty:	60				Docket Stat Cd:	
Violator Violation Cnt:	16				Contested Ind:	No
Amount Due:	60				Contested Dt:	
Violator Insp Day Cnt:	27					

Violation Details

Event No:	0618568	Amount Paid:	
Initial Viol No:		Contractor ID:	ZPB
Mine Name:	Rochester Mine	Bill Print Dt:	
Replaced by Ord No:		Cit Ord Safe:	Citation
Mine Type:	Surface	Last Action Cd:	
Likelihood:	Reasonably	Orig Term Due Dt:	
Controller ID:		Last Action Dt:	
Inj Illness:	Fatal	Orig Term Due Tm:	
Controller Name:		Coal Metal Ind:	M
No Affected:	0	Latest Term Due Dt:	03/08/2000
Inspection Begin Dt:	03/07/2000	Cal Yr:	2000
Negligence:	ModNegligence	Latest Term Due Tm:	1325
Inspection End Dt:	03/09/2000	Cal Qtr:	1
Written Notice:		Termination Dt:	03/08/2000
Violation No:	7975336	Fiscal Yr:	2000
Enforcement Area:		Termination Time:	1320
Violator ID:	ZPB	Fiscal Qtr:	2
Special Assess:	No	Termination Type:	Terminated
Violator Name:	Orica Usa (Use Yqs)	Sig Sub:	Yes
Primary or Mill:	Primary	Vacate Dt:	
Violator Type CD:	Contractor	Section of Act:	
Right to Conf Dt:	03/08/2000	Vacate Time:	
Violation Issue Dt:	03/08/2000	Part Section:	56.16006
Asmt Generated Ind:	No	Assess Case Stat Cd:	
Violation Issue Time:	1315	Section of Act 1:	104(a)
Final Ord Issue Dt:		Docket No:	
Violation Occur Dt:	03/08/2000	Section of Act 2:	
Proposed Penalty:		Docket Stat Cd:	
Violator Violation Cnt:		Contested Ind:	No
Amount Due:		Contested Dt:	
Violator Insp Day Cnt:			

Violation Details

Event No:	1141774	Amount Paid:	946
Initial Viol No:		Contractor ID:	
Mine Name:	Rochester Mine	Bill Print Dt:	08/12/2010
Replaced by Ord No:		Cit Ord Safe:	Citation
Mine Type:	Surface	Last Action Cd:	Paid
Likelihood:	Reasonably	Orig Term Due Dt:	06/30/2010
Controller ID:	M04598	Last Action Dt:	09/15/2010
Inj Illness:	Permanent	Orig Term Due Tm:	1700
Controller Name:	Coeur Mining, Inc.	Coal Metal Ind:	M
No Affected:	4	Latest Term Due Dt:	12/01/2010
Inspection Begin Dt:	04/05/2010	Cal Yr:	2010
Negligence:	HighNegligence	Latest Term Due Tm:	1600
Inspection End Dt:	04/06/2010	Cal Qtr:	2
Written Notice:		Termination Dt:	12/15/2010
Violation No:	6488791	Fiscal Yr:	2010
Enforcement Area:		Termination Time:	0802
Violator ID:	L08263	Fiscal Qtr:	3
Special Assess:	No	Termination Type:	Terminated
Violator Name:	Coeur Rochester, Inc.	Sig Sub:	Yes

Map Key	Number of Records	Direction	Distance (mi/ft)	Elev/Diff (ft)	Site	DB
Primary or Mill:	Primary				Vacate Dt:	
Violator Type CD:	Operator				Section of Act:	
Right to Conf Dt:					Vacate Time:	
Violation Issue Dt:	06/28/2010				Part Section:	56.20014
Asmt Generated Ind:	No				Assess Case Stat Cd:	Closed
Violation Issue Time:	1145				Section of Act 1:	104(a)
Final Ord Issue Dt:	09/19/2010				Docket No:	
Violation Occur Dt:	04/06/2010				Section of Act 2:	
Proposed Penalty:	946				Docket Stat Cd:	
Violator Violation Cnt:	8				Contested Ind:	No
Amount Due:	946				Contested Dt:	
Violator Insp Day Cnt:	17					

Violation Details

Event No:	1141885				Amount Paid:	565
Initial Viol No:					Contractor ID:	
Mine Name:	Rochester Mine				Bill Print Dt:	12/08/2011
Replaced by Ord No:					Cit Ord Safe:	Citation
Mine Type:	Surface				Last Action Cd:	Paid
Likelihood:	Unlikely				Orig Term Due Dt:	10/18/2011
Controller ID:	M04598				Last Action Dt:	04/24/2013
Inj Illness:	Fatal				Orig Term Due Tm:	1215
Controller Name:	Coeur Mining, Inc.				Coal Metal Ind:	M
No Affected:	2				Latest Term Due Dt:	10/18/2011
Inspection Begin Dt:	10/14/2011				Cal Yr:	2011
Negligence:	HighNegligence				Latest Term Due Tm:	1215
Inspection End Dt:	11/16/2011				Cal Qtr:	4
Written Notice:					Termination Dt:	10/18/2011
Violation No:	8608845				Fiscal Yr:	2012
Enforcement Area:					Termination Time:	1156
Violator ID:	L08263				Fiscal Qtr:	1
Special Assess:	No				Termination Type:	Terminated
Violator Name:	Coeur Rochester, Inc.				Sig Sub:	No
Primary or Mill:	Primary				Vacate Dt:	
Violator Type CD:	Operator				Section of Act:	
Right to Conf Dt:					Vacate Time:	
Violation Issue Dt:	10/18/2011				Part Section:	56.16005
Asmt Generated Ind:	No				Assess Case Stat Cd:	
Violation Issue Time:	1155				Section of Act 1:	104(a)
Final Ord Issue Dt:	03/05/2013				Docket No:	
Violation Occur Dt:	10/18/2011				Section of Act 2:	
Proposed Penalty:	687				Docket Stat Cd:	
Violator Violation Cnt:	19				Contested Ind:	No
Amount Due:	565				Contested Dt:	
Violator Insp Day Cnt:	22					

Violation Details

Event No:	1141894				Amount Paid:	350
Initial Viol No:					Contractor ID:	
Mine Name:	Rochester Mine				Bill Print Dt:	06/07/2012
Replaced by Ord No:					Cit Ord Safe:	Citation
Mine Type:	Surface				Last Action Cd:	Paid
Likelihood:	Unlikely				Orig Term Due Dt:	04/13/2012
Controller ID:	M04598				Last Action Dt:	07/11/2013
Inj Illness:	Fatal				Orig Term Due Tm:	1600
Controller Name:	Coeur Mining, Inc.				Coal Metal Ind:	M
No Affected:	1				Latest Term Due Dt:	04/13/2012
Inspection Begin Dt:	04/09/2012				Cal Yr:	2012
Negligence:	ModNegligence				Latest Term Due Tm:	1600
Inspection End Dt:	06/13/2012				Cal Qtr:	2
Written Notice:					Termination Dt:	04/13/2012
Violation No:	8691798				Fiscal Yr:	2012
Enforcement Area:					Termination Time:	1135
Violator ID:	L08263				Fiscal Qtr:	3
Special Assess:	No				Termination Type:	Terminated

Map Key	Number of Records	Direction	Distance (mi/ft)	Elev/Diff (ft)	Site	DB
Violator Name:	Coeur Rochester, Inc.				Sig Sub: No	
Primary or Mill:	Primary				Vacate Dt:	
Violator Type CD:	Operator				Section of Act:	
Right to Conf Dt:					Vacate Time:	
Violation Issue Dt:	04/13/2012				Part Section: 56.12028	
Asmt Generated Ind:	No				Assess Case Stat Cd:	
Violation Issue Time:	1050				Section of Act 1: 104(a)	
Final Ord Issue Dt:	04/30/2013				Docket No:	
Violation Occur Dt:	04/13/2012				Section of Act 2:	
Proposed Penalty:	540				Docket Stat Cd:	
Violator Violation Cnt:	11				Contested Ind: No	
Amount Due:	350				Contested Dt:	
Violator Insp Day Cnt:	27					

Violation Details

Event No:	1141885				Amount Paid: 2600	
Initial Viol No:					Contractor ID:	
Mine Name:	Rochester Mine				Bill Print Dt: 12/08/2011	
Replaced by Ord No:					Cit Ord Safe: Citation	
Mine Type:	Surface				Last Action Cd: Paid	
Likelihood:	Unlikely				Orig Term Due Dt: 10/29/2011	
Controller ID:	M04598				Last Action Dt: 04/24/2013	
Inj Illness:	Fatal				Orig Term Due Tm: 1200	
Controller Name:	Coeur Mining, Inc.				Coal Metal Ind: M	
No Affected:	1				Latest Term Due Dt: 10/29/2011	
Inspection Begin Dt:	10/14/2011				Cal Yr: 2011	
Negligence:	ModNegligence				Latest Term Due Tm: 1200	
Inspection End Dt:	11/16/2011				Cal Qtr: 4	
Written Notice:					Termination Dt: 10/29/2011	
Violation No:	8608863				Fiscal Yr: 2012	
Enforcement Area:					Termination Time: 1145	
Violator ID:	L08263				Fiscal Qtr: 1	
Special Assess:	No				Termination Type: Terminated	
Violator Name:	Coeur Rochester, Inc.				Sig Sub: No	
Primary or Mill:	Primary				Vacate Dt:	
Violator Type CD:	Operator				Section of Act:	
Right to Conf Dt:					Vacate Time:	
Violation Issue Dt:	10/29/2011				Part Section: 56.12018	
Asmt Generated Ind:	No				Assess Case Stat Cd:	
Violation Issue Time:	1140				Section of Act 1: 104(a)	
Final Ord Issue Dt:	03/05/2013				Docket No:	
Violation Occur Dt:	10/29/2011				Section of Act 2:	
Proposed Penalty:	3143				Docket Stat Cd:	
Violator Violation Cnt:	19				Contested Ind: No	
Amount Due:	2600				Contested Dt:	
Violator Insp Day Cnt:	25					

Violation Details

Event No:	1151600				Amount Paid: 100	
Initial Viol No:					Contractor ID:	
Mine Name:	Rochester Mine				Bill Print Dt: 10/07/2010	
Replaced by Ord No:					Cit Ord Safe: Citation	
Mine Type:	Surface				Last Action Cd: Paid	
Likelihood:	Unlikely				Orig Term Due Dt: 08/18/2010	
Controller ID:	M04598				Last Action Dt: 11/03/2010	
Inj Illness:	Fatal				Orig Term Due Tm: 1700	
Controller Name:	Coeur Mining, Inc.				Coal Metal Ind: M	
No Affected:	1				Latest Term Due Dt: 08/18/2010	
Inspection Begin Dt:	08/16/2010				Cal Yr: 2010	
Negligence:	ModNegligence				Latest Term Due Tm: 1700	
Inspection End Dt:	08/18/2010				Cal Qtr: 3	
Written Notice:					Termination Dt: 08/30/2010	
Violation No:	6483861				Fiscal Yr: 2010	
Enforcement Area:					Termination Time: 1605	
Violator ID:	L08263				Fiscal Qtr: 4	

Map Key	Number of Records	Direction	Distance (mi/ft)	Elev/Diff (ft)	Site	DB
Special Assess:	No				Termination Type:	Terminated
Violator Name:	Coeur Rochester, Inc.				Sig Sub:	No
Primary or Mill:	Primary				Vacate Dt:	
Violator Type CD:	Operator				Section of Act:	
Right to Conf Dt:					Vacate Time:	
Violation Issue Dt:	08/18/2010				Part Section:	56.12008
Asmt Generated Ind:	No				Assess Case Stat Cd:	Closed
Violation Issue Time:	0505				Section of Act 1:	104(a)
Final Ord Issue Dt:	11/17/2010				Docket No:	
Violation Occur Dt:	08/18/2010				Section of Act 2:	
Proposed Penalty:	100				Docket Stat Cd:	
Violator Violation Cnt:	4				Contested Ind:	No
Amount Due:	100				Contested Dt:	
Violator Insp Day Cnt:	19					

Violation Details

Event No:	6594058				Amount Paid:	1235
Initial Viol No:					Contractor ID:	
Mine Name:	Rochester Mine				Bill Print Dt:	05/09/2013
Replaced by Ord No:					Cit Ord Safe:	Order
Mine Type:	Surface				Last Action Cd:	Paid
Likelihood:	Unlikely				Orig Term Due Dt:	
Controller ID:	M04598				Last Action Dt:	05/29/2013
Inj Illness:	Fatal				Orig Term Due Tm:	
Controller Name:	Coeur Mining, Inc.				Coal Metal Ind:	M
No Affected:	1				Latest Term Due Dt:	
Inspection Begin Dt:	04/02/2013				Cal Yr:	2013
Negligence:	ModNegligence				Latest Term Due Tm:	
Inspection End Dt:	04/10/2013				Cal Qtr:	2
Written Notice:					Termination Dt:	04/02/2013
Violation No:	8696712				Fiscal Yr:	2013
Enforcement Area:					Termination Time:	1215
Violator ID:	L08263				Fiscal Qtr:	3
Special Assess:	No				Termination Type:	Terminated
Violator Name:	Coeur Rochester, Inc.				Sig Sub:	No
Primary or Mill:	Primary				Vacate Dt:	
Violator Type CD:	Operator				Section of Act:	
Right to Conf Dt:					Vacate Time:	
Violation Issue Dt:	04/02/2013				Part Section:	48.31
Asmt Generated Ind:	No				Assess Case Stat Cd:	
Violation Issue Time:	1140				Section of Act 1:	104(g)(1)
Final Ord Issue Dt:	06/15/2013				Docket No:	
Violation Occur Dt:	04/02/2013				Section of Act 2:	
Proposed Penalty:	1235				Docket Stat Cd:	
Violator Violation Cnt:	75				Contested Ind:	No
Amount Due:	1235				Contested Dt:	
Violator Insp Day Cnt:	31					

Violation Details

Event No:	1075891				Amount Paid:	55
Initial Viol No:					Contractor ID:	
Mine Name:	Rochester Mine				Bill Print Dt:	08/16/2002
Replaced by Ord No:					Cit Ord Safe:	Citation
Mine Type:	Surface				Last Action Cd:	Paid
Likelihood:	Unlikely				Orig Term Due Dt:	
Controller ID:	M04598				Last Action Dt:	09/13/2002
Inj Illness:	Permanent				Orig Term Due Tm:	
Controller Name:	Coeur Mining, Inc.				Coal Metal Ind:	M
No Affected:	1				Latest Term Due Dt:	07/12/2002
Inspection Begin Dt:	07/08/2002				Cal Yr:	2002
Negligence:	ModNegligence				Latest Term Due Tm:	1600
Inspection End Dt:	07/11/2002				Cal Qtr:	3
Written Notice:					Termination Dt:	07/11/2002
Violation No:	6278607				Fiscal Yr:	2002
Enforcement Area:					Termination Time:	1235

Map Key	Number of Records	Direction	Distance (mi/ft)	Elev/Diff (ft)	Site	DB
Violator ID:	L08263				Fiscal Qtr: 4	
Special Assess:	No				Termination Type: Terminated	
Violator Name:	Coeur Rochester, Inc.				Sig Sub: No	
Primary or Mill:	Primary				Vacate Dt:	
Violator Type CD:	Operator				Section of Act:	
Right to Conf Dt:	07/09/2002				Vacate Time:	
Violation Issue Dt:	07/09/2002				Part Section: 56.14100(b)	
Asmt Generated Ind:	No				Assess Case Stat Cd: Closed	
Violation Issue Time:	1050				Section of Act 1: 104(a)	
Final Ord Issue Dt:	09/13/2002				Docket No:	
Violation Occur Dt:	07/09/2002				Section of Act 2:	
Proposed Penalty:	55				Docket Stat Cd:	
Violator Violation Cnt:	0				Contested Ind: No	
Amount Due:	55				Contested Dt:	
Violator Insp Day Cnt:	0					

Violation Details

Event No:	0622154				Amount Paid: 55	
Initial Viol No:					Contractor ID:	
Mine Name:	Rochester Mine				Bill Print Dt: 10/05/2000	
Replaced by Ord No:					Cit Ord Safe: Citation	
Mine Type:	Surface				Last Action Cd: Paid	
Likelihood:	Unlikely				Orig Term Due Dt:	
Controller ID:	M04598				Last Action Dt: 10/25/2000	
Inj Illness:	Permanent				Orig Term Due Tm:	
Controller Name:	Coeur Mining, Inc.				Coal Metal Ind: M	
No Affected:	1				Latest Term Due Dt: 08/24/2000	
Inspection Begin Dt:	08/16/2000				Cal Yr: 2000	
Negligence:	LowNegligence				Latest Term Due Tm: 1600	
Inspection End Dt:	08/22/2000				Cal Qtr: 3	
Written Notice:					Termination Dt: 08/23/2000	
Violation No:	7989906				Fiscal Yr: 2000	
Enforcement Area:					Termination Time: 1600	
Violator ID:	L08263				Fiscal Qtr: 4	
Special Assess:	No				Termination Type: Terminated	
Violator Name:	Coeur Rochester, Inc.				Sig Sub: No	
Primary or Mill:	Primary				Vacate Dt:	
Violator Type CD:	Operator				Section of Act:	
Right to Conf Dt:	08/17/2000				Vacate Time:	
Violation Issue Dt:	08/17/2000				Part Section: 56.14107(a)	
Asmt Generated Ind:	No				Assess Case Stat Cd: Closed	
Violation Issue Time:	1104				Section of Act 1: 104(a)	
Final Ord Issue Dt:	10/25/2000				Docket No:	
Violation Occur Dt:	08/17/2000				Section of Act 2:	
Proposed Penalty:	55				Docket Stat Cd:	
Violator Violation Cnt:	0				Contested Ind: No	
Amount Due:	55				Contested Dt:	
Violator Insp Day Cnt:	0					

Violation Details

Event No:	0619962				Amount Paid: 55	
Initial Viol No:					Contractor ID:	
Mine Name:	Rochester Mine				Bill Print Dt: 08/07/2001	
Replaced by Ord No:					Cit Ord Safe: Citation	
Mine Type:	Surface				Last Action Cd: Paid	
Likelihood:	Unlikely				Orig Term Due Dt:	
Controller ID:	M04598				Last Action Dt: 08/30/2001	
Inj Illness:	Fatal				Orig Term Due Tm:	
Controller Name:	Coeur Mining, Inc.				Coal Metal Ind: M	
No Affected:	1				Latest Term Due Dt: 05/23/2001	
Inspection Begin Dt:	05/22/2001				Cal Yr: 2001	
Negligence:	ModNegligence				Latest Term Due Tm: 1200	
Inspection End Dt:	05/29/2001				Cal Qtr: 2	
Written Notice:					Termination Dt: 05/23/2001	
Violation No:	6277100				Fiscal Yr: 2001	

Map Key	Number of Records	Direction	Distance (mi/ft)	Elev/Diff (ft)	Site	DB
---------	-------------------	-----------	------------------	----------------	------	----

Enforcement Area:					Termination Time:	1200
Violator ID:	L08263				Fiscal Qtr:	3
Special Assess:	No				Termination Type:	Terminated
Violator Name:	Coeur Rochester, Inc.				Sig Sub:	No
Primary or Mill:	Primary				Vacate Dt:	
Violator Type CD:	Operator				Section of Act:	
Right to Conf Dt:	05/23/2001				Vacate Time:	
Violation Issue Dt:	05/23/2001				Part Section:	56.12030
Asmt Generated Ind:	No				Assess Case Stat Cd:	Closed
Violation Issue Time:	1142				Section of Act 1:	104(a)
Final Ord Issue Dt:	08/30/2001				Docket No:	
Violation Occur Dt:	05/23/2001				Section of Act 2:	
Proposed Penalty:	55				Docket Stat Cd:	
Violator Violation Cnt:	0				Contested Ind:	No
Amount Due:	55				Contested Dt:	
Violator Insp Day Cnt:	0					

Violation Details

Event No:	1077214				Amount Paid:	191
Initial Viol No:					Contractor ID:	K056
Mine Name:	Rochester Mine				Bill Print Dt:	11/24/2004
Replaced by Ord No:					Cit Ord Safe:	Citation
Mine Type:	Surface				Last Action Cd:	Paid
Likelihood:	Reasonably				Orig Term Due Dt:	
Controller ID:					Last Action Dt:	02/02/2005
Inj Illness:	Fatal				Orig Term Due Tm:	
Controller Name:					Coal Metal Ind:	M
No Affected:	2				Latest Term Due Dt:	09/21/2004
Inspection Begin Dt:	09/14/2004				Cal Yr:	2004
Negligence:	HighNegligence				Latest Term Due Tm:	1134
Inspection End Dt:	09/23/2004				Cal Qtr:	3
Written Notice:					Termination Dt:	09/21/2004
Violation No:	6372006				Fiscal Yr:	2004
Enforcement Area:					Termination Time:	1133
Violator ID:	K056				Fiscal Qtr:	4
Special Assess:	No				Termination Type:	Terminated
Violator Name:	Texas Enviromental Plastics				Sig Sub:	Yes
Primary or Mill:	Primary				Vacate Dt:	
Violator Type CD:	Contractor				Section of Act:	
Right to Conf Dt:	09/21/2004				Vacate Time:	
Violation Issue Dt:	09/21/2004				Part Section:	56.16003
Asmt Generated Ind:	No				Assess Case Stat Cd:	Closed
Violation Issue Time:	1132				Section of Act 1:	104(a)
Final Ord Issue Dt:	01/07/2005				Docket No:	
Violation Occur Dt:	09/21/2004				Section of Act 2:	
Proposed Penalty:	191				Docket Stat Cd:	
Violator Violation Cnt:	0				Contested Ind:	No
Amount Due:	191				Contested Dt:	
Violator Insp Day Cnt:	0					

Violation Details

Event No:	1159539				Amount Paid:	138
Initial Viol No:					Contractor ID:	
Mine Name:	Rochester Mine				Bill Print Dt:	02/07/2013
Replaced by Ord No:					Cit Ord Safe:	Citation
Mine Type:	Surface				Last Action Cd:	Paid
Likelihood:	Unlikely				Orig Term Due Dt:	12/12/2012
Controller ID:	M04598				Last Action Dt:	02/27/2013
Inj Illness:	Fatal				Orig Term Due Tm:	1200
Controller Name:	Coeur Mining, Inc.				Coal Metal Ind:	M
No Affected:	1				Latest Term Due Dt:	12/12/2012
Inspection Begin Dt:	12/11/2012				Cal Yr:	2012
Negligence:	ModNegligence				Latest Term Due Tm:	1200
Inspection End Dt:	12/19/2012				Cal Qtr:	4
Written Notice:					Termination Dt:	12/18/2012

Map Key	Number of Records	Direction	Distance (mi/ft)	Elev/Diff (ft)	Site	DB
---------	-------------------	-----------	------------------	----------------	------	----

Violation No:	8691327	Fiscal Yr:	2013
Enforcement Area:		Termination Time:	1000
Violator ID:	L08263	Fiscal Qtr:	1
Special Assess:	No	Termination Type:	Terminated
Violator Name:	Coeur Rochester, Inc.	Sig Sub:	No
Primary or Mill:	Primary	Vacate Dt:	
Violator Type CD:	Operator	Section of Act:	
Right to Conf Dt:		Vacate Time:	
Violation Issue Dt:	12/12/2012	Part Section:	56.12032
Asmt Generated Ind:	No	Assess Case Stat Cd:	
Violation Issue Time:	0645	Section of Act 1:	104(a)
Final Ord Issue Dt:	03/15/2013	Docket No:	
Violation Occur Dt:	12/12/2012	Section of Act 2:	
Proposed Penalty:	138	Docket Stat Cd:	
Violator Violation Cnt:	3	Contested Ind:	No
Amount Due:	138	Contested Dt:	
Violator Insp Day Cnt:	40		

Violation Details

Event No:	1159013	Amount Paid:	100
Initial Viol No:		Contractor ID:	A0966
Mine Name:	Rochester Mine	Bill Print Dt:	02/22/2011
Replaced by Ord No:		Cit Ord Safe:	Citation
Mine Type:	Surface	Last Action Cd:	Paid
Likelihood:	Unlikely	Orig Term Due Dt:	01/11/2011
Controller ID:		Last Action Dt:	03/09/2011
Inj Illness:	Permanent	Orig Term Due Tm:	1500
Controller Name:		Coal Metal Ind:	M
No Affected:	1	Latest Term Due Dt:	01/11/2011
Inspection Begin Dt:	01/11/2011	Cal Yr:	2011
Negligence:	ModNegligence	Latest Term Due Tm:	1500
Inspection End Dt:	01/12/2011	Cal Qtr:	1
Written Notice:		Termination Dt:	01/11/2011
Violation No:	8562387	Fiscal Yr:	2011
Enforcement Area:		Termination Time:	1330
Violator ID:	A0966	Fiscal Qtr:	2
Special Assess:	No	Termination Type:	Terminated
Violator Name:	PEAVINE CONSTRUCTION, INC.	Sig Sub:	No
Primary or Mill:	Primary	Vacate Dt:	
Violator Type CD:	Contractor	Section of Act:	
Right to Conf Dt:		Vacate Time:	
Violation Issue Dt:	01/11/2011	Part Section:	47.41(a)
Asmt Generated Ind:	No	Assess Case Stat Cd:	
Violation Issue Time:	1320	Section of Act 1:	104(a)
Final Ord Issue Dt:	04/01/2011	Docket No:	
Violation Occur Dt:	01/11/2011	Section of Act 2:	
Proposed Penalty:	100	Docket Stat Cd:	
Violator Violation Cnt:	0	Contested Ind:	No
Amount Due:	100	Contested Dt:	
Violator Insp Day Cnt:	0		

Violation Details

Event No:	0622154	Amount Paid:	55
Initial Viol No:		Contractor ID:	
Mine Name:	Rochester Mine	Bill Print Dt:	10/05/2000
Replaced by Ord No:		Cit Ord Safe:	Citation
Mine Type:	Surface	Last Action Cd:	Paid
Likelihood:	Unlikely	Orig Term Due Dt:	
Controller ID:	M04598	Last Action Dt:	10/25/2000
Inj Illness:	Fatal	Orig Term Due Tm:	
Controller Name:	Coeur Mining, Inc.	Coal Metal Ind:	M
No Affected:	1	Latest Term Due Dt:	08/16/2000
Inspection Begin Dt:	08/16/2000	Cal Yr:	2000
Negligence:	ModNegligence	Latest Term Due Tm:	1300
Inspection End Dt:	08/22/2000	Cal Qtr:	3

Written Notice:					Termination Dt:	08/16/2000
Violation No:	7975697				Fiscal Yr:	2000
Enforcement Area:					Termination Time:	1115
Violator ID:	L08263				Fiscal Qtr:	4
Special Assess:	No				Termination Type:	Terminated
Violator Name:	Coeur Rochester, Inc.				Sig Sub:	No
Primary or Mill:	Primary				Vacate Dt:	
Violator Type CD:	Operator				Section of Act:	
Right to Conf Dt:	08/16/2000				Vacate Time:	
Violation Issue Dt:	08/16/2000				Part Section:	56.12032
Asmt Generated Ind:	No				Assess Case Stat Cd:	Closed
Violation Issue Time:	1109				Section of Act 1:	104(a)
Final Ord Issue Dt:	10/25/2000				Docket No:	
Violation Occur Dt:	08/16/2000				Section of Act 2:	
Proposed Penalty:	55				Docket Stat Cd:	
Violator Violation Cnt:	0				Contested Ind:	No
Amount Due:	55				Contested Dt:	
Violator Insp Day Cnt:	0					

Violation Details

Event No:	0619962				Amount Paid:	55
Initial Viol No:					Contractor ID:	
Mine Name:	Rochester Mine				Bill Print Dt:	08/07/2001
Replaced by Ord No:					Cit Ord Safe:	Citation
Mine Type:	Surface				Last Action Cd:	Paid
Likelihood:	Unlikely				Orig Term Due Dt:	
Controller ID:	M04598				Last Action Dt:	08/30/2001
Inj Illness:	NoLostDays				Orig Term Due Tm:	
Controller Name:	Coeur Mining, Inc.				Coal Metal Ind:	M
No Affected:	1				Latest Term Due Dt:	05/23/2001
Inspection Begin Dt:	05/22/2001				Cal Yr:	2001
Negligence:	ModNegligence				Latest Term Due Tm:	1100
Inspection End Dt:	05/29/2001				Cal Qtr:	2
Written Notice:					Termination Dt:	05/23/2001
Violation No:	6277099				Fiscal Yr:	2001
Enforcement Area:					Termination Time:	1100
Violator ID:	L08263				Fiscal Qtr:	3
Special Assess:	No				Termination Type:	Terminated
Violator Name:	Coeur Rochester, Inc.				Sig Sub:	No
Primary or Mill:	Primary				Vacate Dt:	
Violator Type CD:	Operator				Section of Act:	
Right to Conf Dt:	05/23/2001				Vacate Time:	
Violation Issue Dt:	05/23/2001				Part Section:	56.4402
Asmt Generated Ind:	No				Assess Case Stat Cd:	Closed
Violation Issue Time:	1034				Section of Act 1:	104(a)
Final Ord Issue Dt:	08/30/2001				Docket No:	
Violation Occur Dt:	05/23/2001				Section of Act 2:	
Proposed Penalty:	55				Docket Stat Cd:	
Violator Violation Cnt:	0				Contested Ind:	No
Amount Due:	55				Contested Dt:	
Violator Insp Day Cnt:	0					

Violation Details

Event No:	1076779				Amount Paid:	60
Initial Viol No:					Contractor ID:	
Mine Name:	Rochester Mine				Bill Print Dt:	12/12/2003
Replaced by Ord No:					Cit Ord Safe:	Citation
Mine Type:	Surface				Last Action Cd:	Paid
Likelihood:	Unlikely				Orig Term Due Dt:	
Controller ID:	M04598				Last Action Dt:	01/16/2004
Inj Illness:	Fatal				Orig Term Due Tm:	
Controller Name:	Coeur Mining, Inc.				Coal Metal Ind:	M
No Affected:	1				Latest Term Due Dt:	09/17/2003
Inspection Begin Dt:	09/16/2003				Cal Yr:	2003
Negligence:	ModNegligence				Latest Term Due Tm:	0800

Map Key	Number of Records	Direction	Distance (mi/ft)	Elev/Diff (ft)	Site	DB
Inspection End Dt:	09/18/2003				Cal Qtr: 3	
Written Notice:					Termination Dt: 09/16/2003	
Violation No:	6281121				Fiscal Yr: 2003	
Enforcement Area:					Termination Time: 1210	
Violator ID:	L08263				Fiscal Qtr: 4	
Special Assess:	No				Termination Type: Terminated	
Violator Name:	Coeur Rochester, Inc.				Sig Sub: No	
Primary or Mill:	Primary				Vacate Dt:	
Violator Type CD:	Operator				Section of Act:	
Right to Conf Dt:	09/16/2003				Vacate Time:	
Violation Issue Dt:	09/16/2003				Part Section: 56.12018	
Asmt Generated Ind:	No				Assess Case Stat Cd: Closed	
Violation Issue Time:	1045				Section of Act 1: 104(a)	
Final Ord Issue Dt:	02/06/2004				Docket No:	
Violation Occur Dt:	09/16/2003				Section of Act 2:	
Proposed Penalty:	60				Docket Stat Cd:	
Violator Violation Cnt:	9				Contested Ind: No	
Amount Due:	60				Contested Dt:	
Violator Insp Day Cnt:	17					

Violation Details

Event No:	6594058	Amount Paid:	100
Initial Viol No:		Contractor ID:	A7118
Mine Name:	Rochester Mine	Bill Print Dt:	05/22/2013
Replaced by Ord No:		Cit Ord Safe:	Citation
Mine Type:	Surface	Last Action Cd:	Paid
Likelihood:	Unlikely	Orig Term Due Dt:	04/03/2013
Controller ID:		Last Action Dt:	09/05/2013
Inj Illness:	LostDays	Orig Term Due Tm:	1400
Controller Name:		Coal Metal Ind:	M
No Affected:	1	Latest Term Due Dt:	04/03/2013
Inspection Begin Dt:	04/02/2013	Cal Yr:	2013
Negligence:	ModNegligence	Latest Term Due Tm:	1400
Inspection End Dt:	04/10/2013	Cal Qtr:	2
Written Notice:		Termination Dt:	04/03/2013
Violation No:	8696714	Fiscal Yr:	2013
Enforcement Area:		Termination Time:	1235
Violator ID:	A7118	Fiscal Qtr:	3
Special Assess:	No	Termination Type:	Terminated
Violator Name:	Peek Brothers Construction	Sig Sub:	No
Primary or Mill:	Primary	Vacate Dt:	
Violator Type CD:	Contractor	Section of Act:	
Right to Conf Dt:		Vacate Time:	
Violation Issue Dt:	04/03/2013	Part Section:	47.41(a)
Asmt Generated Ind:	No	Assess Case Stat Cd:	
Violation Issue Time:	1000	Section of Act 1:	104(a)
Final Ord Issue Dt:	06/29/2013	Docket No:	
Violation Occur Dt:	04/03/2013	Section of Act 2:	
Proposed Penalty:	100	Docket Stat Cd:	
Violator Violation Cnt:	0	Contested Ind:	No
Amount Due:	100	Contested Dt:	
Violator Insp Day Cnt:	0		

Violation Details

Event No:	1120400	Amount Paid:	100
Initial Viol No:		Contractor ID:	
Mine Name:	Rochester Mine	Bill Print Dt:	06/12/2008
Replaced by Ord No:		Cit Ord Safe:	Citation
Mine Type:	Surface	Last Action Cd:	Paid
Likelihood:	Unlikely	Orig Term Due Dt:	05/13/2008
Controller ID:	M04598	Last Action Dt:	09/18/2008
Inj Illness:	Fatal	Orig Term Due Tm:	1600
Controller Name:	Coeur Mining, Inc.	Coal Metal Ind:	M
No Affected:	1	Latest Term Due Dt:	05/13/2008
Inspection Begin Dt:	05/08/2008	Cal Yr:	2008

Map Key	Number of Records	Direction	Distance (mi/ft)	Elev/Diff (ft)	Site	DB
Negligence:	LowNegligence				Latest Term Due Tm:	1600
Inspection End Dt:	05/13/2008				Cal Qtr:	2
Written Notice:					Termination Dt:	05/13/2008
Violation No:	6395473				Fiscal Yr:	2008
Enforcement Area:					Termination Time:	1335
Violator ID:	L08263				Fiscal Qtr:	3
Special Assess:	No				Termination Type:	Terminated
Violator Name:	Coeur Rochester, Inc.				Sig Sub:	No
Primary or Mill:	Primary				Vacate Dt:	
Violator Type CD:	Operator				Section of Act:	
Right to Conf Dt:					Vacate Time:	
Violation Issue Dt:	05/13/2008				Part Section:	56.12021
Asmt Generated Ind:	No				Assess Case Stat Cd:	Closed
Violation Issue Time:	1320				Section of Act 1:	104(a)
Final Ord Issue Dt:	07/24/2008				Docket No:	
Violation Occur Dt:	05/13/2008				Section of Act 2:	
Proposed Penalty:	100				Docket Stat Cd:	
Violator Violation Cnt:	16				Contested Ind:	No
Amount Due:	100				Contested Dt:	
Violator Insp Day Cnt:	25					

Violation Details

Event No:	1075891				Amount Paid:	55
Initial Viol No:					Contractor ID:	
Mine Name:	Rochester Mine				Bill Print Dt:	08/16/2002
Replaced by Ord No:					Cit Ord Safe:	Citation
Mine Type:	Surface				Last Action Cd:	Paid
Likelihood:	Unlikely				Orig Term Due Dt:	
Controller ID:	M04598				Last Action Dt:	09/13/2002
Inj Illness:	LostDays				Orig Term Due Tm:	
Controller Name:	Coeur Mining, Inc.				Coal Metal Ind:	M
No Affected:	1				Latest Term Due Dt:	07/12/2002
Inspection Begin Dt:	07/08/2002				Cal Yr:	2002
Negligence:	ModNegligence				Latest Term Due Tm:	1600
Inspection End Dt:	07/11/2002				Cal Qtr:	3
Written Notice:					Termination Dt:	07/11/2002
Violation No:	6278606				Fiscal Yr:	2002
Enforcement Area:					Termination Time:	1230
Violator ID:	L08263				Fiscal Qtr:	4
Special Assess:	No				Termination Type:	Terminated
Violator Name:	Coeur Rochester, Inc.				Sig Sub:	No
Primary or Mill:	Primary				Vacate Dt:	
Violator Type CD:	Operator				Section of Act:	
Right to Conf Dt:	07/09/2002				Vacate Time:	
Violation Issue Dt:	07/09/2002				Part Section:	56.14103(b)
Asmt Generated Ind:	No				Assess Case Stat Cd:	Closed
Violation Issue Time:	1045				Section of Act 1:	104(a)
Final Ord Issue Dt:	09/13/2002				Docket No:	
Violation Occur Dt:	07/09/2002				Section of Act 2:	
Proposed Penalty:	55				Docket Stat Cd:	
Violator Violation Cnt:	0				Contested Ind:	No
Amount Due:	55				Contested Dt:	
Violator Insp Day Cnt:	0					

Violation Details

Event No:	1141885				Amount Paid:	1262
Initial Viol No:					Contractor ID:	
Mine Name:	Rochester Mine				Bill Print Dt:	12/08/2011
Replaced by Ord No:					Cit Ord Safe:	Citation
Mine Type:	Surface				Last Action Cd:	Paid
Likelihood:	Unlikely				Orig Term Due Dt:	10/27/2011
Controller ID:	M04598				Last Action Dt:	04/24/2013
Inj Illness:	Permanent				Orig Term Due Tm:	1325
Controller Name:	Coeur Mining, Inc.				Coal Metal Ind:	M
No Affected:	2				Latest Term Due Dt:	11/30/2011

Map Key	Number of Records	Direction	Distance (mi/ft)	Elev/Diff (ft)	Site	DB
Inspection Begin Dt:	10/14/2011				Cal Yr:	2011
Negligence:	ModNegligence				Latest Term Due Tm:	1600
Inspection End Dt:	11/16/2011				Cal Qtr:	4
Written Notice:					Termination Dt:	12/01/2011
Violation No:	8608853				Fiscal Yr:	2012
Enforcement Area:					Termination Time:	0946
Violator ID:	L08263				Fiscal Qtr:	1
Special Assess:	No				Termination Type:	Terminated
Violator Name:	Coeur Rochester, Inc.				Sig Sub:	No
Primary or Mill:	Primary				Vacate Dt:	
Violator Type CD:	Operator				Section of Act:	
Right to Conf Dt:					Vacate Time:	
Violation Issue Dt:	10/27/2011				Part Section:	56.20003(a)
Asmt Generated Ind:	No				Assess Case Stat Cd:	
Violation Issue Time:	1310				Section of Act 1:	104(a)
Final Ord Issue Dt:	03/05/2013				Docket No:	
Violation Occur Dt:	10/27/2011				Section of Act 2:	
Proposed Penalty:	1530				Docket Stat Cd:	
Violator Violation Cnt:	19				Contested Ind:	No
Amount Due:	1262				Contested Dt:	
Violator Insp Day Cnt:	24					

Violation Details

Event No:	1076602				Amount Paid:	60
Initial Viol No:					Contractor ID:	
Mine Name:	Rochester Mine				Bill Print Dt:	12/12/2003
Replaced by Ord No:					Cit Ord Safe:	Citation
Mine Type:	Surface				Last Action Cd:	Paid
Likelihood:	NoLikelihood				Orig Term Due Dt:	
Controller ID:	M04598				Last Action Dt:	01/16/2004
Inj Illness:	NoLostDays				Orig Term Due Tm:	
Controller Name:	Coeur Mining, Inc.				Coal Metal Ind:	M
No Affected:	0				Latest Term Due Dt:	07/10/2003
Inspection Begin Dt:	07/09/2003				Cal Yr:	2003
Negligence:	LowNegligence				Latest Term Due Tm:	1230
Inspection End Dt:	07/09/2003				Cal Qtr:	3
Written Notice:					Termination Dt:	07/09/2003
Violation No:	6279827				Fiscal Yr:	2003
Enforcement Area:					Termination Time:	1345
Violator ID:	L08263				Fiscal Qtr:	4
Special Assess:	No				Termination Type:	Terminated
Violator Name:	Coeur Rochester, Inc.				Sig Sub:	No
Primary or Mill:	Primary				Vacate Dt:	
Violator Type CD:	Operator				Section of Act:	103(d)
Right to Conf Dt:	07/09/2003				Vacate Time:	
Violation Issue Dt:	07/09/2003				Part Section:	50.20(a)
Asmt Generated Ind:	No				Assess Case Stat Cd:	Closed
Violation Issue Time:	1230				Section of Act 1:	104(a)
Final Ord Issue Dt:	02/06/2004				Docket No:	
Violation Occur Dt:	07/09/2003				Section of Act 2:	
Proposed Penalty:	60				Docket Stat Cd:	
Violator Violation Cnt:	9				Contested Ind:	No
Amount Due:	60				Contested Dt:	
Violator Insp Day Cnt:	17					

Violation Details

Event No:	6594058				Amount Paid:	334
Initial Viol No:					Contractor ID:	
Mine Name:	Rochester Mine				Bill Print Dt:	05/09/2013
Replaced by Ord No:					Cit Ord Safe:	Citation
Mine Type:	Surface				Last Action Cd:	Paid
Likelihood:	Unlikely				Orig Term Due Dt:	04/02/2013
Controller ID:	M04598				Last Action Dt:	05/29/2013
Inj Illness:	LostDays				Orig Term Due Tm:	1330
Controller Name:	Coeur Mining, Inc.				Coal Metal Ind:	M

Map Key	Number of Records	Direction	Distance (mi/ft)	Elev/Diff (ft)	Site	DB
No Affected:	1				Latest Term Due Dt: 04/02/2013	
Inspection Begin Dt:	04/02/2013				Cal Yr: 2013	
Negligence:	ModNegligence				Latest Term Due Tm: 1330	
Inspection End Dt:	04/10/2013				Cal Qtr: 2	
Written Notice:					Termination Dt: 04/02/2013	
Violation No:	8691365				Fiscal Yr: 2013	
Enforcement Area:					Termination Time: 1215	
Violator ID:	L08263				Fiscal Qtr: 3	
Special Assess:	No				Termination Type: Terminated	
Violator Name:	Coeur Rochester, Inc.				Sig Sub: No	
Primary or Mill:	Primary				Vacate Dt:	
Violator Type CD:	Operator				Section of Act:	
Right to Conf Dt:					Vacate Time:	
Violation Issue Dt:	04/02/2013				Part Section: 56.11001	
Asmt Generated Ind:	No				Assess Case Stat Cd:	
Violation Issue Time:	1205				Section of Act 1: 104(a)	
Final Ord Issue Dt:	06/15/2013				Docket No:	
Violation Occur Dt:	04/02/2013				Section of Act 2:	
Proposed Penalty:	334				Docket Stat Cd:	
Violator Violation Cnt:	75				Contested Ind: No	
Amount Due:	334				Contested Dt:	
Violator Insp Day Cnt:	31					

Violation Details

Event No:	1141982				Amount Paid: 100	
Initial Viol No:					Contractor ID:	
Mine Name:	Rochester Mine				Bill Print Dt: 05/06/2010	
Replaced by Ord No:					Cit Ord Safe: Citation	
Mine Type:	Surface				Last Action Cd: Paid	
Likelihood:	Unlikely				Orig Term Due Dt: 03/16/2010	
Controller ID:	M04598				Last Action Dt: 08/24/2011	
Inj Illness:	LostDays				Orig Term Due Tm: 1200	
Controller Name:	Coeur Mining, Inc.				Coal Metal Ind: M	
No Affected:	1				Latest Term Due Dt: 03/16/2010	
Inspection Begin Dt:	03/16/2010				Cal Yr: 2010	
Negligence:	ModNegligence				Latest Term Due Tm: 1200	
Inspection End Dt:	03/25/2010				Cal Qtr: 1	
Written Notice:					Termination Dt: 03/16/2010	
Violation No:	6488296				Fiscal Yr: 2010	
Enforcement Area:					Termination Time: 1116	
Violator ID:	L08263				Fiscal Qtr: 2	
Special Assess:	No				Termination Type: Terminated	
Violator Name:	Coeur Rochester, Inc.				Sig Sub: No	
Primary or Mill:	Primary				Vacate Dt:	
Violator Type CD:	Operator				Section of Act:	
Right to Conf Dt:					Vacate Time:	
Violation Issue Dt:	03/16/2010				Part Section: 56.16005	
Asmt Generated Ind:	No				Assess Case Stat Cd: Closed	
Violation Issue Time:	1112				Section of Act 1: 104(a)	
Final Ord Issue Dt:	08/05/2011				Docket No: WEST 2010-1343M	
Violation Occur Dt:	03/16/2010				Section of Act 2:	
Proposed Penalty:	100				Docket Stat Cd: Accepted	
Violator Violation Cnt:	8				Contested Ind: Yes	
Amount Due:	100				Contested Dt: 06/08/2010	
Violator Insp Day Cnt:	10					

Violation Details

Event No:	1141885				Amount Paid: 2600	
Initial Viol No:					Contractor ID:	
Mine Name:	Rochester Mine				Bill Print Dt: 12/08/2011	
Replaced by Ord No:					Cit Ord Safe: Citation	
Mine Type:	Surface				Last Action Cd: Paid	
Likelihood:	Unlikely				Orig Term Due Dt: 10/29/2011	
Controller ID:	M04598				Last Action Dt: 04/24/2013	
Inj Illness:	Fatal				Orig Term Due Tm: 1330	

Map Key	Number of Records	Direction	Distance (mi/ft)	Elev/Diff (ft)	Site	DB
Controller Name:	Coeur Mining, Inc.				Coal Metal Ind:	M
No Affected:	1				Latest Term Due Dt:	10/30/2011
Inspection Begin Dt:	10/14/2011				Cal Yr:	2011
Negligence:	ModNegligence				Latest Term Due Tm:	1600
Inspection End Dt:	11/16/2011				Cal Qtr:	4
Written Notice:					Termination Dt:	10/30/2011
Violation No:	8608866				Fiscal Yr:	2012
Enforcement Area:					Termination Time:	1225
Violator ID:	L08263				Fiscal Qtr:	1
Special Assess:	No				Termination Type:	Terminated
Violator Name:	Coeur Rochester, Inc.				Sig Sub:	No
Primary or Mill:	Primary				Vacate Dt:	
Violator Type CD:	Operator				Section of Act:	
Right to Conf Dt:					Vacate Time:	
Violation Issue Dt:	10/29/2011				Part Section:	56.12018
Asmt Generated Ind:	No				Assess Case Stat Cd:	
Violation Issue Time:	1325				Section of Act 1:	104(a)
Final Ord Issue Dt:	03/05/2013				Docket No:	
Violation Occur Dt:	10/29/2011				Section of Act 2:	
Proposed Penalty:	3143				Docket Stat Cd:	
Violator Violation Cnt:	19				Contested Ind:	No
Amount Due:	2600				Contested Dt:	
Violator Insp Day Cnt:	25					

Violation Details

Event No:	6594194				Amount Paid:	334
Initial Viol No:					Contractor ID:	
Mine Name:	Rochester Mine				Bill Print Dt:	01/09/2014
Replaced by Ord No:					Cit Ord Safe:	Citation
Mine Type:	Surface				Last Action Cd:	Paid
Likelihood:	Unlikely				Orig Term Due Dt:	12/05/2013
Controller ID:	M04598				Last Action Dt:	01/30/2014
Inj Illness:	LostDays				Orig Term Due Tm:	0800
Controller Name:	Coeur Mining, Inc.				Coal Metal Ind:	M
No Affected:	1				Latest Term Due Dt:	12/05/2013
Inspection Begin Dt:	12/03/2013				Cal Yr:	2013
Negligence:	ModNegligence				Latest Term Due Tm:	0800
Inspection End Dt:	12/11/2013				Cal Qtr:	4
Written Notice:					Termination Dt:	12/04/2013
Violation No:	8697066				Fiscal Yr:	2014
Enforcement Area:					Termination Time:	1405
Violator ID:	L08263				Fiscal Qtr:	1
Special Assess:	No				Termination Type:	Terminated
Violator Name:	Coeur Rochester, Inc.				Sig Sub:	No
Primary or Mill:	Primary				Vacate Dt:	
Violator Type CD:	Operator				Section of Act:	
Right to Conf Dt:					Vacate Time:	
Violation Issue Dt:	12/04/2013				Part Section:	56.4203
Asmt Generated Ind:	No				Assess Case Stat Cd:	
Violation Issue Time:	0800				Section of Act 1:	104(a)
Final Ord Issue Dt:	02/14/2014				Docket No:	
Violation Occur Dt:	12/04/2013				Section of Act 2:	
Proposed Penalty:	334				Docket Stat Cd:	
Violator Violation Cnt:	112				Contested Ind:	No
Amount Due:	334				Contested Dt:	
Violator Insp Day Cnt:	31					

Violation Details

Event No:	1141885				Amount Paid:	780
Initial Viol No:					Contractor ID:	
Mine Name:	Rochester Mine				Bill Print Dt:	12/08/2011
Replaced by Ord No:					Cit Ord Safe:	Citation
Mine Type:	Surface				Last Action Cd:	Paid
Likelihood:	Unlikely				Orig Term Due Dt:	10/17/2011
Controller ID:	M04598				Last Action Dt:	04/24/2013

Map Key	Number of Records	Direction	Distance (mi/ft)	Elev/Diff (ft)	Site	DB
Inj Illness:	Fatal				Orig Term Due Tm: 1600	
Controller Name:	Coeur Mining, Inc.				Coal Metal Ind: M	
No Affected:	1				Latest Term Due Dt: 10/17/2011	
Inspection Begin Dt:	10/14/2011				Cal Yr: 2011	
Negligence:	ModNegligence				Latest Term Due Tm: 1600	
Inspection End Dt:	11/16/2011				Cal Qtr: 4	
Written Notice:					Termination Dt: 10/17/2011	
Violation No:	8608836				Fiscal Yr: 2012	
Enforcement Area:					Termination Time: 1301	
Violator ID:	L08263				Fiscal Qtr: 1	
Special Assess:	No				Termination Type: Terminated	
Violator Name:	Coeur Rochester, Inc.				Sig Sub: No	
Primary or Mill:	Primary				Vacate Dt:	
Violator Type CD:	Operator				Section of Act:	
Right to Conf Dt:					Vacate Time:	
Violation Issue Dt:	10/17/2011				Part Section: 56.12001	
Asmt Generated Ind:	No				Assess Case Stat Cd:	
Violation Issue Time:	1210				Section of Act 1: 104(a)	
Final Ord Issue Dt:	03/05/2013				Docket No:	
Violation Occur Dt:	10/17/2011				Section of Act 2:	
Proposed Penalty:	946				Docket Stat Cd:	
Violator Violation Cnt:	19				Contested Ind: No	
Amount Due:	780				Contested Dt:	
Violator Insp Day Cnt:	21					

Violation Details

Event No:	6594058	Amount Paid:	334
Initial Viol No:		Contractor ID:	
Mine Name:	Rochester Mine	Bill Print Dt:	05/09/2013
Replaced by Ord No:		Cit Ord Safe:	Citation
Mine Type:	Surface	Last Action Cd:	Paid
Likelihood:	Unlikely	Orig Term Due Dt:	04/03/2013
Controller ID:	M04598	Last Action Dt:	05/29/2013
Inj Illness:	LostDays	Orig Term Due Tm:	1400
Controller Name:	Coeur Mining, Inc.	Coal Metal Ind:	M
No Affected:	1	Latest Term Due Dt:	04/03/2013
Inspection Begin Dt:	04/02/2013	Cal Yr:	2013
Negligence:	ModNegligence	Latest Term Due Tm:	1400
Inspection End Dt:	04/10/2013	Cal Qtr:	2
Written Notice:		Termination Dt:	04/03/2013
Violation No:	8696713	Fiscal Yr:	2013
Enforcement Area:		Termination Time:	1230
Violator ID:	L08263	Fiscal Qtr:	3
Special Assess:	No	Termination Type:	Terminated
Violator Name:	Coeur Rochester, Inc.	Sig Sub:	No
Primary or Mill:	Primary	Vacate Dt:	
Violator Type CD:	Operator	Section of Act:	
Right to Conf Dt:		Vacate Time:	
Violation Issue Dt:	04/03/2013	Part Section:	56.14109(a)
Asmt Generated Ind:	No	Assess Case Stat Cd:	
Violation Issue Time:	0900	Section of Act 1:	104(a)
Final Ord Issue Dt:	06/15/2013	Docket No:	
Violation Occur Dt:	04/03/2013	Section of Act 2:	
Proposed Penalty:	334	Docket Stat Cd:	
Violator Violation Cnt:	75	Contested Ind:	No
Amount Due:	334	Contested Dt:	
Violator Insp Day Cnt:	34		

Violation Details

Event No:	1120400	Amount Paid:	100
Initial Viol No:		Contractor ID:	
Mine Name:	Rochester Mine	Bill Print Dt:	06/12/2008
Replaced by Ord No:		Cit Ord Safe:	Citation
Mine Type:	Surface	Last Action Cd:	Paid
Likelihood:	Unlikely	Orig Term Due Dt:	05/14/2008

<i>Map Key</i>	<i>Number of Records</i>	<i>Direction</i>	<i>Distance (mi/ft)</i>	<i>Elev/Diff (ft)</i>	<i>Site</i>	<i>DB</i>
Controller ID:	M04598				Last Action Dt:	09/18/2008
Inj Illness:	LostDays				Orig Term Due Tm:	0800
Controller Name:	Coeur Mining, Inc.				Coal Metal Ind:	M
No Affected:	1				Latest Term Due Dt:	05/14/2008
Inspection Begin Dt:	05/08/2008				Cal Yr:	2008
Negligence:	ModNegligence				Latest Term Due Tm:	0800
Inspection End Dt:	05/13/2008				Cal Qtr:	2
Written Notice:					Termination Dt:	05/13/2008
Violation No:	6395472				Fiscal Yr:	2008
Enforcement Area:					Termination Time:	1506
Violator ID:	L08263				Fiscal Qtr:	3
Special Assess:	No				Termination Type:	Terminated
Violator Name:	Coeur Rochester, Inc.				Sig Sub:	No
Primary or Mill:	Primary				Vacate Dt:	
Violator Type CD:	Operator				Section of Act:	
Right to Conf Dt:					Vacate Time:	
Violation Issue Dt:	05/13/2008				Part Section:	56.20003(a)
Asmt Generated Ind:	No				Assess Case Stat Cd:	Closed
Violation Issue Time:	1204				Section of Act 1:	104(a)
Final Ord Issue Dt:	07/24/2008				Docket No:	
Violation Occur Dt:	05/13/2008				Section of Act 2:	
Proposed Penalty:	100				Docket Stat Cd:	
Violator Violation Cnt:	16				Contested Ind:	No
Amount Due:	100				Contested Dt:	
Violator Insp Day Cnt:	25					

Violation Details

Event No:	6594194				Amount Paid:	1657
Initial Viol No:					Contractor ID:	
Mine Name:	Rochester Mine				Bill Print Dt:	02/06/2014
Replaced by Ord No:					Cit Ord Safe:	Citation
Mine Type:	Surface				Last Action Cd:	Paid
Likelihood:	Reasonably				Orig Term Due Dt:	12/10/2013
Controller ID:	M04598				Last Action Dt:	03/05/2014
Inj Illness:	LostDays				Orig Term Due Tm:	1100
Controller Name:	Coeur Mining, Inc.				Coal Metal Ind:	M
No Affected:	1				Latest Term Due Dt:	12/10/2013
Inspection Begin Dt:	12/03/2013				Cal Yr:	2013
Negligence:	ModNegligence				Latest Term Due Tm:	1100
Inspection End Dt:	12/11/2013				Cal Qtr:	4
Written Notice:					Termination Dt:	12/10/2013
Violation No:	6389922				Fiscal Yr:	2014
Enforcement Area:					Termination Time:	1040
Violator ID:	L08263				Fiscal Qtr:	1
Special Assess:	No				Termination Type:	Terminated
Violator Name:	Coeur Rochester, Inc.				Sig Sub:	Yes
Primary or Mill:	Primary				Vacate Dt:	
Violator Type CD:	Operator				Section of Act:	
Right to Conf Dt:					Vacate Time:	
Violation Issue Dt:	12/10/2013				Part Section:	56.11016
Asmt Generated Ind:	No				Assess Case Stat Cd:	
Violation Issue Time:	1000				Section of Act 1:	104(a)
Final Ord Issue Dt:	04/02/2014				Docket No:	
Violation Occur Dt:	12/10/2013				Section of Act 2:	
Proposed Penalty:	1657				Docket Stat Cd:	
Violator Violation Cnt:	112				Contested Ind:	No
Amount Due:	1657				Contested Dt:	
Violator Insp Day Cnt:	34					

Violation Details

Event No:	1141894				Amount Paid:	3000
Initial Viol No:	8608835				Contractor ID:	
Mine Name:	Rochester Mine				Bill Print Dt:	06/07/2012
Replaced by Ord No:					Cit Ord Safe:	Citation
Mine Type:	Surface				Last Action Cd:	Paid

Map Key	Number of Records	Direction	Distance (mi/ft)	Elev/Diff (ft)	Site	DB
Likelihood:	Unlikely				Orig Term Due Dt:	
Controller ID:	M04598				Last Action Dt:	08/27/2013
Inj Illness:	Fatal				Orig Term Due Tm:	
Controller Name:	Coeur Mining, Inc.				Coal Metal Ind:	M
No Affected:	2				Latest Term Due Dt:	
Inspection Begin Dt:	04/09/2012				Cal Yr:	2012
Negligence:	HighNegligence				Latest Term Due Tm:	
Inspection End Dt:	06/13/2012				Cal Qtr:	2
Written Notice:					Termination Dt:	04/15/2012
Violation No:	8691805				Fiscal Yr:	2012
Enforcement Area:					Termination Time:	1400
Violator ID:	L08263				Fiscal Qtr:	3
Special Assess:	No				Termination Type:	Terminated
Violator Name:	Coeur Rochester, Inc.				Sig Sub:	No
Primary or Mill:	Primary				Vacate Dt:	
Violator Type CD:	Operator				Section of Act:	
Right to Conf Dt:					Vacate Time:	
Violation Issue Dt:	04/15/2012				Part Section:	56.12028
Asmt Generated Ind:	No				Assess Case Stat Cd:	
Violation Issue Time:	1020				Section of Act 1:	104(a)
Final Ord Issue Dt:	09/09/2013				Docket No:	
Violation Occur Dt:	04/15/2012				Section of Act 2:	
Proposed Penalty:	4000				Docket Stat Cd:	
Violator Violation Cnt:	11				Contested Ind:	No
Amount Due:	3000				Contested Dt:	
Violator Insp Day Cnt:	31					

Violation Details

Event No:	1157602				Amount Paid:	
Initial Viol No:					Contractor ID:	
Mine Name:	Rochester Mine				Bill Print Dt:	
Replaced by Ord No:					Cit Ord Safe:	Order
Mine Type:	Surface				Last Action Cd:	
Likelihood:					Orig Term Due Dt:	
Controller ID:	M04598				Last Action Dt:	
Inj Illness:					Orig Term Due Tm:	
Controller Name:	Coeur Mining, Inc.				Coal Metal Ind:	M
No Affected:	0				Latest Term Due Dt:	
Inspection Begin Dt:	11/06/2011				Cal Yr:	2011
Negligence:					Latest Term Due Tm:	
Inspection End Dt:	01/27/2012				Cal Qtr:	4
Written Notice:					Termination Dt:	11/07/2011
Violation No:	8608695				Fiscal Yr:	2012
Enforcement Area:					Termination Time:	0800
Violator ID:	L08263				Fiscal Qtr:	1
Special Assess:	No				Termination Type:	Terminated
Violator Name:	Coeur Rochester, Inc.				Sig Sub:	
Primary or Mill:	Primary				Vacate Dt:	
Violator Type CD:	Operator				Section of Act:	
Right to Conf Dt:					Vacate Time:	
Violation Issue Dt:	11/07/2011				Part Section:	
Asmt Generated Ind:	No				Assess Case Stat Cd:	
Violation Issue Time:	0020				Section of Act 1:	103(j)
Final Ord Issue Dt:					Docket No:	
Violation Occur Dt:	11/06/2011				Section of Act 2:	
Proposed Penalty:					Docket Stat Cd:	
Violator Violation Cnt:					Contested Ind:	No
Amount Due:					Contested Dt:	
Violator Insp Day Cnt:						

Violation Details

Event No:	1159539				Amount Paid:	138
Initial Viol No:					Contractor ID:	
Mine Name:	Rochester Mine				Bill Print Dt:	02/07/2013
Replaced by Ord No:					Cit Ord Safe:	Citation

Map Key	Number of Records	Direction	Distance (mi/ft)	Elev/Diff (ft)	Site	DB
----------------	--------------------------	------------------	-------------------------	-----------------------	-------------	-----------

Mine Type:	Surface	Last Action Cd:	Paid
Likelihood:	Unlikely	Orig Term Due Dt:	12/12/2012
Controller ID:	M04598	Last Action Dt:	02/27/2013
Inj Illness:	Fatal	Orig Term Due Tm:	1000
Controller Name:	Coeur Mining, Inc.	Coal Metal Ind:	M
No Affected:	1	Latest Term Due Dt:	12/12/2012
Inspection Begin Dt:	12/11/2012	Cal Yr:	2012
Negligence:	ModNegligence	Latest Term Due Tm:	1000
Inspection End Dt:	12/19/2012	Cal Qtr:	4
Written Notice:		Termination Dt:	12/18/2012
Violation No:	8690844	Fiscal Yr:	2013
Enforcement Area:		Termination Time:	0930
Violator ID:	L08263	Fiscal Qtr:	1
Special Assess:	No	Termination Type:	Terminated
Violator Name:	Coeur Rochester, Inc.	Sig Sub:	No
Primary or Mill:	Primary	Vacate Dt:	
Violator Type CD:	Operator	Section of Act:	
Right to Conf Dt:		Vacate Time:	
Violation Issue Dt:	12/11/2012	Part Section:	56.14132(b)(1)
Asmt Generated Ind:	No	Assess Case Stat Cd:	
Violation Issue Time:	1350	Section of Act 1:	104(a)
Final Ord Issue Dt:	03/15/2013	Docket No:	
Violation Occur Dt:	12/11/2012	Section of Act 2:	
Proposed Penalty:	138	Docket Stat Cd:	
Violator Violation Cnt:	3	Contested Ind:	No
Amount Due:	138	Contested Dt:	
Violator Insp Day Cnt:	37		

Violation Details

Event No:	0622154	Amount Paid:	55
Initial Viol No:		Contractor ID:	
Mine Name:	Rochester Mine	Bill Print Dt:	10/05/2000
Replaced by Ord No:		Cit Ord Safe:	Citation
Mine Type:	Surface	Last Action Cd:	Paid
Likelihood:	Unlikely	Orig Term Due Dt:	
Controller ID:	M04598	Last Action Dt:	10/25/2000
Inj Illness:	LostDays	Orig Term Due Tm:	
Controller Name:	Coeur Mining, Inc.	Coal Metal Ind:	M
No Affected:	1	Latest Term Due Dt:	08/17/2000
Inspection Begin Dt:	08/16/2000	Cal Yr:	2000
Negligence:	ModNegligence	Latest Term Due Tm:	1400
Inspection End Dt:	08/22/2000	Cal Qtr:	3
Written Notice:		Termination Dt:	08/17/2000
Violation No:	7975789	Fiscal Yr:	2000
Enforcement Area:		Termination Time:	1400
Violator ID:	L08263	Fiscal Qtr:	4
Special Assess:	No	Termination Type:	Terminated
Violator Name:	Coeur Rochester, Inc.	Sig Sub:	No
Primary or Mill:	Primary	Vacate Dt:	
Violator Type CD:	Operator	Section of Act:	
Right to Conf Dt:	08/17/2000	Vacate Time:	
Violation Issue Dt:	08/17/2000	Part Section:	56.20011
Asmt Generated Ind:	No	Assess Case Stat Cd:	Closed
Violation Issue Time:	1355	Section of Act 1:	104(a)
Final Ord Issue Dt:	10/25/2000	Docket No:	
Violation Occur Dt:	08/17/2000	Section of Act 2:	
Proposed Penalty:	55	Docket Stat Cd:	
Violator Violation Cnt:	0	Contested Ind:	No
Amount Due:	55	Contested Dt:	
Violator Insp Day Cnt:	0		

Violation Details

Event No:	0622154	Amount Paid:	55
Initial Viol No:		Contractor ID:	
Mine Name:	Rochester Mine	Bill Print Dt:	10/05/2000

Map Key	Number of Records	Direction	Distance (mi/ft)	Elev/Diff (ft)	Site	DB
Replaced by Ord No:				Cit Ord Safe:	Citation	
Mine Type:	Surface			Last Action Cd:	Paid	
Likelihood:	Unlikely			Orig Term Due Dt:		
Controller ID:	M04598			Last Action Dt:	10/25/2000	
Inj Illness:	Fatal			Orig Term Due Tm:		
Controller Name:	Coeur Mining, Inc.			Coal Metal Ind:	M	
No Affected:	1			Latest Term Due Dt:	08/17/2000	
Inspection Begin Dt:	08/16/2000			Cal Yr:	2000	
Negligence:	LowNegligence			Latest Term Due Tm:	1600	
Inspection End Dt:	08/22/2000			Cal Qtr:	3	
Written Notice:				Termination Dt:	08/17/2000	
Violation No:	7989907			Fiscal Yr:	2000	
Enforcement Area:				Termination Time:	1505	
Violator ID:	L08263			Fiscal Qtr:	4	
Special Assess:	No			Termination Type:	Terminated	
Violator Name:	Coeur Rochester, Inc.			Sig Sub:	No	
Primary or Mill:	Primary			Vacate Dt:		
Violator Type CD:	Operator			Section of Act:		
Right to Conf Dt:	08/17/2000			Vacate Time:		
Violation Issue Dt:	08/17/2000			Part Section:	56.12032	
Asmt Generated Ind:	No			Assess Case Stat Cd:	Closed	
Violation Issue Time:	1449			Section of Act 1:	104(a)	
Final Ord Issue Dt:	10/25/2000			Docket No:		
Violation Occur Dt:	08/17/2000			Section of Act 2:		
Proposed Penalty:	55			Docket Stat Cd:		
Violator Violation Cnt:	0			Contested Ind:	No	
Amount Due:	55			Contested Dt:		
Violator Insp Day Cnt:	0					

Violation Details

Event No:	0622154			Amount Paid:	131	
Initial Viol No:				Contractor ID:		
Mine Name:	Rochester Mine			Bill Print Dt:	10/05/2000	
Replaced by Ord No:				Cit Ord Safe:	Citation	
Mine Type:	Surface			Last Action Cd:	Paid	
Likelihood:	Reasonably			Orig Term Due Dt:		
Controller ID:	M04598			Last Action Dt:	10/25/2000	
Inj Illness:	LostDays			Orig Term Due Tm:		
Controller Name:	Coeur Mining, Inc.			Coal Metal Ind:	M	
No Affected:	1			Latest Term Due Dt:	08/17/2000	
Inspection Begin Dt:	08/16/2000			Cal Yr:	2000	
Negligence:	ModNegligence			Latest Term Due Tm:	1400	
Inspection End Dt:	08/22/2000			Cal Qtr:	3	
Written Notice:				Termination Dt:	08/17/2000	
Violation No:	7989903			Fiscal Yr:	2000	
Enforcement Area:				Termination Time:	1400	
Violator ID:	L08263			Fiscal Qtr:	4	
Special Assess:	No			Termination Type:	Terminated	
Violator Name:	Coeur Rochester, Inc.			Sig Sub:	Yes	
Primary or Mill:	Primary			Vacate Dt:		
Violator Type CD:	Operator			Section of Act:		
Right to Conf Dt:	08/17/2000			Vacate Time:		
Violation Issue Dt:	08/17/2000			Part Section:	56.14107(a)	
Asmt Generated Ind:	No			Assess Case Stat Cd:	Closed	
Violation Issue Time:	1021			Section of Act 1:	104(a)	
Final Ord Issue Dt:	10/25/2000			Docket No:		
Violation Occur Dt:	08/17/2000			Section of Act 2:		
Proposed Penalty:	131			Docket Stat Cd:		
Violator Violation Cnt:	0			Contested Ind:	No	
Amount Due:	131			Contested Dt:		
Violator Insp Day Cnt:	0					

Violation Details

Event No:	1141982			Amount Paid:	100	
Initial Viol No:				Contractor ID:		

<i>Map Key</i>	<i>Number of Records</i>	<i>Direction</i>	<i>Distance (mi/ft)</i>	<i>Elev/Diff (ft)</i>	<i>Site</i>	<i>DB</i>
Mine Name:	Rochester Mine				Bill Print Dt: 05/06/2010	
Replaced by Ord No:					Cit Ord Safe: Citation	
Mine Type:	Surface				Last Action Cd: Paid	
Likelihood:	Unlikely				Orig Term Due Dt: 03/17/2010	
Controller ID:	M04598				Last Action Dt: 08/24/2011	
Inj Illness:	LostDays				Orig Term Due Tm: 1600	
Controller Name:	Coeur Mining, Inc.				Coal Metal Ind: M	
No Affected:	1				Latest Term Due Dt: 03/17/2010	
Inspection Begin Dt:	03/16/2010				Cal Yr: 2010	
Negligence:	ModNegligence				Latest Term Due Tm: 1600	
Inspection End Dt:	03/25/2010				Cal Qtr: 1	
Written Notice:					Termination Dt: 03/17/2010	
Violation No:	6488297				Fiscal Yr: 2010	
Enforcement Area:					Termination Time: 0845	
Violator ID:	L08263				Fiscal Qtr: 2	
Special Assess:	No				Termination Type: Terminated	
Violator Name:	Coeur Rochester, Inc.				Sig Sub: No	
Primary or Mill:	Primary				Vacate Dt:	
Violator Type CD:	Operator				Section of Act:	
Right to Conf Dt:					Vacate Time:	
Violation Issue Dt:	03/16/2010				Part Section: 56.11003	
Asmt Generated Ind:	No				Assess Case Stat Cd: Closed	
Violation Issue Time:	1435				Section of Act 1: 104(a)	
Final Ord Issue Dt:	08/05/2011				Docket No: WEST 2010-1343M	
Violation Occur Dt:	03/16/2010				Section of Act 2:	
Proposed Penalty:	100				Docket Stat Cd: Accepted	
Violator Violation Cnt:	8				Contested Ind: Yes	
Amount Due:	100				Contested Dt: 06/08/2010	
Violator Insp Day Cnt:	10					

Violation Details

Event No:	1141885	Amount Paid:	100
Initial Viol No:		Contractor ID:	
Mine Name:	Rochester Mine	Bill Print Dt:	12/08/2011
Replaced by Ord No:		Cit Ord Safe:	Citation
Mine Type:	Surface	Last Action Cd:	Paid
Likelihood:	Unlikely	Orig Term Due Dt:	10/28/2011
Controller ID:	M04598	Last Action Dt:	04/24/2013
Inj Illness:	Permanent	Orig Term Due Tm:	1400
Controller Name:	Coeur Mining, Inc.	Coal Metal Ind:	M
No Affected:	1	Latest Term Due Dt:	10/28/2011
Inspection Begin Dt:	10/14/2011	Cal Yr:	2011
Negligence:	ModNegligence	Latest Term Due Tm:	1400
Inspection End Dt:	11/16/2011	Cal Qtr:	4
Written Notice:		Termination Dt:	10/28/2011
Violation No:	8608821	Fiscal Yr:	2012
Enforcement Area:		Termination Time:	1410
Violator ID:	L08263	Fiscal Qtr:	1
Special Assess:	No	Termination Type:	Terminated
Violator Name:	Coeur Rochester, Inc.	Sig Sub:	No
Primary or Mill:	Primary	Vacate Dt:	
Violator Type CD:	Operator	Section of Act:	
Right to Conf Dt:		Vacate Time:	
Violation Issue Dt:	10/27/2011	Part Section:	56.14112(a)(1)
Asmt Generated Ind:	No	Assess Case Stat Cd:	
Violation Issue Time:	1600	Section of Act 1:	104(a)
Final Ord Issue Dt:	03/05/2013	Docket No:	
Violation Occur Dt:	10/27/2011	Section of Act 2:	
Proposed Penalty:	100	Docket Stat Cd:	
Violator Violation Cnt:	19	Contested Ind:	No
Amount Due:	100	Contested Dt:	
Violator Insp Day Cnt:	24		

Violation Details

Event No:	1130454	Amount Paid:	440
------------------	---------	---------------------	-----

Map Key	Number of Records	Direction	Distance (mi/ft)	Elev/Diff (ft)	Site	DB
---------	-------------------	-----------	------------------	----------------	------	----

Initial Viol No:					Contractor ID:	
Mine Name:	Rochester Mine				Bill Print Dt:	11/09/2006
Replaced by Ord No:					Cit Ord Safe:	Citation
Mine Type:	Surface				Last Action Cd:	Paid
Likelihood:	Reasonably				Orig Term Due Dt:	09/25/2006
Controller ID:	M04598				Last Action Dt:	01/19/2007
Inj Illness:	Fatal				Orig Term Due Tm:	1130
Controller Name:	Coeur Mining, Inc.				Coal Metal Ind:	M
No Affected:	1				Latest Term Due Dt:	09/25/2006
Inspection Begin Dt:	09/21/2006				Cal Yr:	2006
Negligence:	ModNegligence				Latest Term Due Tm:	1130
Inspection End Dt:	09/25/2006				Cal Qtr:	3
Written Notice:					Termination Dt:	09/25/2006
Violation No:	6342203				Fiscal Yr:	2006
Enforcement Area:					Termination Time:	1110
Violator ID:	L08263				Fiscal Qtr:	4
Special Assess:	No				Termination Type:	Terminated
Violator Name:	Coeur Rochester, Inc.				Sig Sub:	Yes
Primary or Mill:	Primary				Vacate Dt:	
Violator Type CD:	Operator				Section of Act:	
Right to Conf Dt:					Vacate Time:	
Violation Issue Dt:	09/25/2006				Part Section:	56.3130
Asmt Generated Ind:	No				Assess Case Stat Cd:	Closed
Violation Issue Time:	1030				Section of Act 1:	104(a)
Final Ord Issue Dt:	12/24/2006				Docket No:	
Violation Occur Dt:	09/25/2006				Section of Act 2:	
Proposed Penalty:	440				Docket Stat Cd:	
Violator Violation Cnt:	35				Contested Ind:	No
Amount Due:	440				Contested Dt:	
Violator Insp Day Cnt:	32					

Violation Details

Event No:	1120400				Amount Paid:	176
Initial Viol No:					Contractor ID:	
Mine Name:	Rochester Mine				Bill Print Dt:	06/12/2008
Replaced by Ord No:					Cit Ord Safe:	Citation
Mine Type:	Surface				Last Action Cd:	Paid
Likelihood:	Unlikely				Orig Term Due Dt:	05/09/2008
Controller ID:	M04598				Last Action Dt:	09/18/2008
Inj Illness:	Fatal				Orig Term Due Tm:	0800
Controller Name:	Coeur Mining, Inc.				Coal Metal Ind:	M
No Affected:	1				Latest Term Due Dt:	05/09/2008
Inspection Begin Dt:	05/08/2008				Cal Yr:	2008
Negligence:	ModNegligence				Latest Term Due Tm:	0800
Inspection End Dt:	05/13/2008				Cal Qtr:	2
Written Notice:					Termination Dt:	05/08/2008
Violation No:	6395471				Fiscal Yr:	2008
Enforcement Area:					Termination Time:	1505
Violator ID:	L08263				Fiscal Qtr:	3
Special Assess:	No				Termination Type:	Terminated
Violator Name:	Coeur Rochester, Inc.				Sig Sub:	No
Primary or Mill:	Primary				Vacate Dt:	
Violator Type CD:	Operator				Section of Act:	
Right to Conf Dt:					Vacate Time:	
Violation Issue Dt:	05/08/2008				Part Section:	56.12028
Asmt Generated Ind:	No				Assess Case Stat Cd:	Closed
Violation Issue Time:	1435				Section of Act 1:	104(a)
Final Ord Issue Dt:	07/24/2008				Docket No:	
Violation Occur Dt:	05/08/2008				Section of Act 2:	
Proposed Penalty:	176				Docket Stat Cd:	
Violator Violation Cnt:	16				Contested Ind:	No
Amount Due:	176				Contested Dt:	
Violator Insp Day Cnt:	25					

Violation Details

Map Key	Number of Records	Direction	Distance (mi/ft)	Elev/Diff (ft)	Site	DB
Event No:	1077214				Amount Paid:	60
Initial Viol No:					Contractor ID:	
Mine Name:	Rochester Mine				Bill Print Dt:	11/12/2004
Replaced by Ord No:					Cit Ord Safe:	Citation
Mine Type:	Surface				Last Action Cd:	Paid
Likelihood:	Unlikely				Orig Term Due Dt:	
Controller ID:	M04598				Last Action Dt:	03/04/2005
Inj Illness:	LostDays				Orig Term Due Tm:	
Controller Name:	Coeur Mining, Inc.				Coal Metal Ind:	M
No Affected:	1				Latest Term Due Dt:	09/14/2004
Inspection Begin Dt:	09/14/2004				Cal Yr:	2004
Negligence:	ModNegligence				Latest Term Due Tm:	1430
Inspection End Dt:	09/23/2004				Cal Qtr:	3
Written Notice:					Termination Dt:	09/14/2004
Violation No:	6281464				Fiscal Yr:	2004
Enforcement Area:					Termination Time:	1405
Violator ID:	L08263				Fiscal Qtr:	4
Special Assess:	No				Termination Type:	Terminated
Violator Name:	Coeur Rochester, Inc.				Sig Sub:	No
Primary or Mill:	Primary				Vacate Dt:	
Violator Type CD:	Operator				Section of Act:	
Right to Conf Dt:	09/14/2004				Vacate Time:	
Violation Issue Dt:	09/14/2004				Part Section:	56.4402
Asmt Generated Ind:	No				Assess Case Stat Cd:	Closed
Violation Issue Time:	1350				Section of Act 1:	104(a)
Final Ord Issue Dt:	12/24/2004				Docket No:	
Violation Occur Dt:	09/14/2004				Section of Act 2:	
Proposed Penalty:	60				Docket Stat Cd:	
Violator Violation Cnt:	20				Contested Ind:	No
Amount Due:	60				Contested Dt:	
Violator Insp Day Cnt:	35					

Violation Details

Event No:	1141885				Amount Paid:	160
Initial Viol No:					Contractor ID:	
Mine Name:	Rochester Mine				Bill Print Dt:	12/08/2011
Replaced by Ord No:					Cit Ord Safe:	Citation
Mine Type:	Surface				Last Action Cd:	Paid
Likelihood:	Unlikely				Orig Term Due Dt:	11/03/2011
Controller ID:	M04598				Last Action Dt:	04/24/2013
Inj Illness:	Fatal				Orig Term Due Tm:	1600
Controller Name:	Coeur Mining, Inc.				Coal Metal Ind:	M
No Affected:	1				Latest Term Due Dt:	11/30/2011
Inspection Begin Dt:	10/14/2011				Cal Yr:	2011
Negligence:	ModNegligence				Latest Term Due Tm:	1600
Inspection End Dt:	11/16/2011				Cal Qtr:	4
Written Notice:					Termination Dt:	12/01/2011
Violation No:	8608856				Fiscal Yr:	2012
Enforcement Area:					Termination Time:	0945
Violator ID:	L08263				Fiscal Qtr:	1
Special Assess:	No				Termination Type:	Terminated
Violator Name:	Coeur Rochester, Inc.				Sig Sub:	No
Primary or Mill:	Primary				Vacate Dt:	
Violator Type CD:	Operator				Section of Act:	
Right to Conf Dt:					Vacate Time:	
Violation Issue Dt:	10/27/2011				Part Section:	56.12019
Asmt Generated Ind:	No				Assess Case Stat Cd:	
Violation Issue Time:	1445				Section of Act 1:	104(a)
Final Ord Issue Dt:	03/05/2013				Docket No:	
Violation Occur Dt:	10/27/2011				Section of Act 2:	
Proposed Penalty:	190				Docket Stat Cd:	
Violator Violation Cnt:	19				Contested Ind:	No
Amount Due:	160				Contested Dt:	
Violator Insp Day Cnt:	24					

Violation Details

Map Key	Number of Records	Direction	Distance (mi/ft)	Elev/Diff (ft)	Site	DB
Event No:	1141885				Amount Paid:	190
Initial Viol No:					Contractor ID:	
Mine Name:	Rochester Mine				Bill Print Dt:	03/08/2012
Replaced by Ord No:					Cit Ord Safe:	Citation
Mine Type:	Surface				Last Action Cd:	Paid
Likelihood:	Unlikely				Orig Term Due Dt:	10/30/2011
Controller ID:	M04598				Last Action Dt:	04/24/2013
Inj Illness:	Fatal				Orig Term Due Tm:	1600
Controller Name:	Coeur Mining, Inc.				Coal Metal Ind:	M
No Affected:	1				Latest Term Due Dt:	10/30/2011
Inspection Begin Dt:	10/14/2011				Cal Yr:	2011
Negligence:	ModNegligence				Latest Term Due Tm:	1600
Inspection End Dt:	11/16/2011				Cal Qtr:	4
Written Notice:					Termination Dt:	11/01/2011
Violation No:	8608868				Fiscal Yr:	2012
Enforcement Area:					Termination Time:	1056
Violator ID:	L08263				Fiscal Qtr:	1
Special Assess:	Yes				Termination Type:	Terminated
Violator Name:	Coeur Rochester, Inc.				Sig Sub:	No
Primary or Mill:	Primary				Vacate Dt:	
Violator Type CD:	Operator				Section of Act:	
Right to Conf Dt:					Vacate Time:	
Violation Issue Dt:	10/30/2011				Part Section:	56.14205
Asmt Generated Ind:	No				Assess Case Stat Cd:	
Violation Issue Time:	1345				Section of Act 1:	104(a)
Final Ord Issue Dt:	03/05/2013				Docket No:	
Violation Occur Dt:	10/30/2011				Section of Act 2:	
Proposed Penalty:	190				Docket Stat Cd:	
Violator Violation Cnt:	19				Contested Ind:	No
Amount Due:	190				Contested Dt:	
Violator Insp Day Cnt:	26					

Violation Details

Event No:	1120437				Amount Paid:	60
Initial Viol No:					Contractor ID:	
Mine Name:	Rochester Mine				Bill Print Dt:	04/06/2006
Replaced by Ord No:					Cit Ord Safe:	Citation
Mine Type:	Surface				Last Action Cd:	Paid
Likelihood:	Unlikely				Orig Term Due Dt:	03/07/2006
Controller ID:	M04598				Last Action Dt:	05/08/2006
Inj Illness:	Permanent				Orig Term Due Tm:	1600
Controller Name:	Coeur Mining, Inc.				Coal Metal Ind:	M
No Affected:	1				Latest Term Due Dt:	03/07/2006
Inspection Begin Dt:	02/22/2006				Cal Yr:	2006
Negligence:	ModNegligence				Latest Term Due Tm:	1600
Inspection End Dt:	03/09/2006				Cal Qtr:	1
Written Notice:					Termination Dt:	03/07/2006
Violation No:	6385749				Fiscal Yr:	2006
Enforcement Area:					Termination Time:	1400
Violator ID:	L08263				Fiscal Qtr:	2
Special Assess:	No				Termination Type:	Terminated
Violator Name:	Coeur Rochester, Inc.				Sig Sub:	No
Primary or Mill:	Primary				Vacate Dt:	
Violator Type CD:	Operator				Section of Act:	
Right to Conf Dt:					Vacate Time:	
Violation Issue Dt:	03/07/2006				Part Section:	56.14101(a)(2)
Asmt Generated Ind:	No				Assess Case Stat Cd:	Closed
Violation Issue Time:	1105				Section of Act 1:	104(a)
Final Ord Issue Dt:	05/18/2006				Docket No:	
Violation Occur Dt:	03/07/2006				Section of Act 2:	
Proposed Penalty:	60				Docket Stat Cd:	
Violator Violation Cnt:	28				Contested Ind:	No
Amount Due:	60				Contested Dt:	
Violator Insp Day Cnt:	37					

Map Key	Number of Records	Direction	Distance (mi/ft)	Elev/Diff (ft)	Site	DB
---------	-------------------	-----------	------------------	----------------	------	----

Violation Details

Event No:	1141885	Amount Paid:	224
Initial Viol No:		Contractor ID:	X6R
Mine Name:	Rochester Mine	Bill Print Dt:	11/23/2011
Replaced by Ord No:		Cit Ord Safe:	Citation
Mine Type:	Surface	Last Action Cd:	Paid
Likelihood:	Reasonably	Orig Term Due Dt:	10/14/2011
Controller ID:		Last Action Dt:	12/13/2011
Inj Illness:	LostDays	Orig Term Due Tm:	1300
Controller Name:		Coal Metal Ind:	M
No Affected:	1	Latest Term Due Dt:	10/14/2011
Inspection Begin Dt:	10/14/2011	Cal Yr:	2011
Negligence:	ModNegligence	Latest Term Due Tm:	1300
Inspection End Dt:	11/16/2011	Cal Qtr:	4
Written Notice:		Termination Dt:	10/14/2011
Violation No:	8608817	Fiscal Yr:	2012
Enforcement Area:		Termination Time:	1127
Violator ID:	X6R	Fiscal Qtr:	1
Special Assess:	No	Termination Type:	Terminated
Violator Name:	Cashman Equipment Co	Sig Sub:	Yes
Primary or Mill:	Primary	Vacate Dt:	
Violator Type CD:	Contractor	Section of Act:	
Right to Conf Dt:		Vacate Time:	
Violation Issue Dt:	10/14/2011	Part Section:	56.20003(a)
Asmt Generated Ind:	No	Assess Case Stat Cd:	
Violation Issue Time:	1125	Section of Act 1:	104(a)
Final Ord Issue Dt:	12/30/2011	Docket No:	
Violation Occur Dt:	10/14/2011	Section of Act 2:	
Proposed Penalty:	224	Docket Stat Cd:	
Violator Violation Cnt:	3	Contested Ind:	No
Amount Due:	224	Contested Dt:	
Violator Insp Day Cnt:	0		

Violation Details

Event No:	1120437	Amount Paid:	60
Initial Viol No:		Contractor ID:	
Mine Name:	Rochester Mine	Bill Print Dt:	04/06/2006
Replaced by Ord No:		Cit Ord Safe:	Citation
Mine Type:	Surface	Last Action Cd:	Paid
Likelihood:	Unlikely	Orig Term Due Dt:	03/02/2006
Controller ID:	M04598	Last Action Dt:	05/08/2006
Inj Illness:	Permanent	Orig Term Due Tm:	1400
Controller Name:	Coeur Mining, Inc.	Coal Metal Ind:	M
No Affected:	1	Latest Term Due Dt:	03/02/2006
Inspection Begin Dt:	02/22/2006	Cal Yr:	2006
Negligence:	ModNegligence	Latest Term Due Tm:	1400
Inspection End Dt:	03/09/2006	Cal Qtr:	1
Written Notice:		Termination Dt:	03/02/2006
Violation No:	6385746	Fiscal Yr:	2006
Enforcement Area:		Termination Time:	1025
Violator ID:	L08263	Fiscal Qtr:	2
Special Assess:	No	Termination Type:	Terminated
Violator Name:	Coeur Rochester, Inc.	Sig Sub:	No
Primary or Mill:	Primary	Vacate Dt:	
Violator Type CD:	Operator	Section of Act:	
Right to Conf Dt:		Vacate Time:	
Violation Issue Dt:	03/02/2006	Part Section:	56.14100(b)
Asmt Generated Ind:	No	Assess Case Stat Cd:	Closed
Violation Issue Time:	0920	Section of Act 1:	104(a)
Final Ord Issue Dt:	05/18/2006	Docket No:	
Violation Occur Dt:	03/02/2006	Section of Act 2:	
Proposed Penalty:	60	Docket Stat Cd:	
Violator Violation Cnt:	28	Contested Ind:	No
Amount Due:	60	Contested Dt:	
Violator Insp Day Cnt:	37		

Violation Details

Event No:	1077214	Amount Paid:	60
Initial Viol No:		Contractor ID:	
Mine Name:	Rochester Mine	Bill Print Dt:	11/12/2004
Replaced by Ord No:		Cit Ord Safe:	Citation
Mine Type:	Surface	Last Action Cd:	Paid
Likelihood:	Unlikely	Orig Term Due Dt:	
Controller ID:	M04598	Last Action Dt:	03/04/2005
Inj Illness:	Fatal	Orig Term Due Tm:	
Controller Name:	Coeur Mining, Inc.	Coal Metal Ind:	M
No Affected:	1	Latest Term Due Dt:	09/15/2004
Inspection Begin Dt:	09/14/2004	Cal Yr:	2004
Negligence:	ModNegligence	Latest Term Due Tm:	1230
Inspection End Dt:	09/23/2004	Cal Qtr:	3
Written Notice:		Termination Dt:	09/15/2004
Violation No:	6281465	Fiscal Yr:	2004
Enforcement Area:		Termination Time:	1220
Violator ID:	L08263	Fiscal Qtr:	4
Special Assess:	No	Termination Type:	Terminated
Violator Name:	Coeur Rochester, Inc.	Sig Sub:	No
Primary or Mill:	Primary	Vacate Dt:	
Violator Type CD:	Operator	Section of Act:	
Right to Conf Dt:	09/15/2004	Vacate Time:	
Violation Issue Dt:	09/15/2004	Part Section:	56.4201(a)(2)
Asmt Generated Ind:	No	Assess Case Stat Cd:	Closed
Violation Issue Time:	1217	Section of Act 1:	104(a)
Final Ord Issue Dt:	12/24/2004	Docket No:	
Violation Occur Dt:	09/15/2004	Section of Act 2:	
Proposed Penalty:	60	Docket Stat Cd:	
Violator Violation Cnt:	20	Contested Ind:	No
Amount Due:	60	Contested Dt:	
Violator Insp Day Cnt:	35		

Violation Details

Event No:	1141885	Amount Paid:	100
Initial Viol No:		Contractor ID:	
Mine Name:	Rochester Mine	Bill Print Dt:	01/12/2012
Replaced by Ord No:		Cit Ord Safe:	Citation
Mine Type:	Surface	Last Action Cd:	Paid
Likelihood:	NoLikelihood	Orig Term Due Dt:	11/30/2011
Controller ID:	M04598	Last Action Dt:	04/24/2013
Inj Illness:	NoLostDays	Orig Term Due Tm:	1600
Controller Name:	Coeur Mining, Inc.	Coal Metal Ind:	M
No Affected:	0	Latest Term Due Dt:	11/30/2011
Inspection Begin Dt:	10/14/2011	Cal Yr:	2011
Negligence:	LowNegligence	Latest Term Due Tm:	1600
Inspection End Dt:	11/16/2011	Cal Qtr:	4
Written Notice:		Termination Dt:	11/23/2011
Violation No:	8608883	Fiscal Yr:	2012
Enforcement Area:		Termination Time:	1456
Violator ID:	L08263	Fiscal Qtr:	1
Special Assess:	No	Termination Type:	Terminated
Violator Name:	Coeur Rochester, Inc.	Sig Sub:	No
Primary or Mill:	Primary	Vacate Dt:	
Violator Type CD:	Operator	Section of Act:	
Right to Conf Dt:		Vacate Time:	
Violation Issue Dt:	11/15/2011	Part Section:	45.4(b)
Asmt Generated Ind:	No	Assess Case Stat Cd:	
Violation Issue Time:	1115	Section of Act 1:	104(a)
Final Ord Issue Dt:	03/05/2013	Docket No:	
Violation Occur Dt:	11/15/2011	Section of Act 2:	
Proposed Penalty:	100	Docket Stat Cd:	
Violator Violation Cnt:	19	Contested Ind:	No
Amount Due:	100	Contested Dt:	

Map Key	Number of Records	Direction	Distance (mi/ft)	Elev/Diff (ft)	Site	DB
---------	-------------------	-----------	------------------	----------------	------	----

Violator Insp Day Cnt: 34

Violation Details

Event No:	6597429	Amount Paid:	460
Initial Viol No:		Contractor ID:	
Mine Name:	Rochester Mine	Bill Print Dt:	04/10/2014
Replaced by Ord No:		Cit Ord Safe:	Citation
Mine Type:	Surface	Last Action Cd:	Paid
Likelihood:	Unlikely	Orig Term Due Dt:	02/28/2014
Controller ID:	M04598	Last Action Dt:	05/28/2014
Inj Illness:	Permanent	Orig Term Due Tm:	1055
Controller Name:	Coeur Mining, Inc.	Coal Metal Ind:	M
No Affected:	1	Latest Term Due Dt:	02/28/2014
Inspection Begin Dt:	02/26/2014	Cal Yr:	2014
Negligence:	ModNegligence	Latest Term Due Tm:	1055
Inspection End Dt:	03/28/2014	Cal Qtr:	1
Written Notice:		Termination Dt:	02/28/2014
Violation No:	8779557	Fiscal Yr:	2014
Enforcement Area:		Termination Time:	1055
Violator ID:	L08263	Fiscal Qtr:	2
Special Assess:	No	Termination Type:	Terminated
Violator Name:	Coeur Rochester, Inc.	Sig Sub:	No
Primary or Mill:	Primary	Vacate Dt:	
Violator Type CD:	Operator	Section of Act:	
Right to Conf Dt:		Vacate Time:	
Violation Issue Dt:	02/28/2014	Part Section:	57.16012
Asmt Generated Ind:	No	Assess Case Stat Cd:	
Violation Issue Time:	1050	Section of Act 1:	104(a)
Final Ord Issue Dt:	05/14/2014	Docket No:	
Violation Occur Dt:	02/28/2014	Section of Act 2:	
Proposed Penalty:	460	Docket Stat Cd:	
Violator Violation Cnt:	115	Contested Ind:	No
Amount Due:	460	Contested Dt:	
Violator Insp Day Cnt:	40		

Violation Details

Event No:	1120437	Amount Paid:	60
Initial Viol No:		Contractor ID:	
Mine Name:	Rochester Mine	Bill Print Dt:	04/06/2006
Replaced by Ord No:		Cit Ord Safe:	Citation
Mine Type:	Surface	Last Action Cd:	Paid
Likelihood:	Unlikely	Orig Term Due Dt:	03/07/2006
Controller ID:	M04598	Last Action Dt:	05/08/2006
Inj Illness:	Fatal	Orig Term Due Tm:	1600
Controller Name:	Coeur Mining, Inc.	Coal Metal Ind:	M
No Affected:	1	Latest Term Due Dt:	03/07/2006
Inspection Begin Dt:	02/22/2006	Cal Yr:	2006
Negligence:	HighNegligence	Latest Term Due Tm:	1600
Inspection End Dt:	03/09/2006	Cal Qtr:	1
Written Notice:		Termination Dt:	03/07/2006
Violation No:	6385750	Fiscal Yr:	2006
Enforcement Area:		Termination Time:	1245
Violator ID:	L08263	Fiscal Qtr:	2
Special Assess:	No	Termination Type:	Terminated
Violator Name:	Coeur Rochester, Inc.	Sig Sub:	No
Primary or Mill:	Primary	Vacate Dt:	
Violator Type CD:	Operator	Section of Act:	
Right to Conf Dt:		Vacate Time:	
Violation Issue Dt:	03/07/2006	Part Section:	56.14100(b)
Asmt Generated Ind:	No	Assess Case Stat Cd:	Closed
Violation Issue Time:	1120	Section of Act 1:	104(a)
Final Ord Issue Dt:	05/18/2006	Docket No:	
Violation Occur Dt:	03/07/2006	Section of Act 2:	
Proposed Penalty:	60	Docket Stat Cd:	
Violator Violation Cnt:	28	Contested Ind:	No

Map Key	Number of Records	Direction	Distance (mi/ft)	Elev/Diff (ft)	Site	DB
---------	-------------------	-----------	------------------	----------------	------	----

Amount Due:	60	Contested Dt:
Violator Insp Day Cnt:	37	

Violation Details

Event No:	6594194	Amount Paid:	1111
Initial Viol No:		Contractor ID:	
Mine Name:	Rochester Mine	Bill Print Dt:	03/06/2014
Replaced by Ord No:		Cit Ord Safe:	Citation
Mine Type:	Surface	Last Action Cd:	Final Order Date
Likelihood:	Unlikely	Orig Term Due Dt:	12/04/2013
Controller ID:	M04598	Last Action Dt:	04/16/2014
Inj Illness:	Fatal	Orig Term Due Tm:	0800
Controller Name:	Coeur Mining, Inc.	Coal Metal Ind:	M
No Affected:	1	Latest Term Due Dt:	12/04/2013
Inspection Begin Dt:	12/03/2013	Cal Yr:	2013
Negligence:	ModNegligence	Latest Term Due Tm:	0800
Inspection End Dt:	12/11/2013	Cal Qtr:	4
Written Notice:		Termination Dt:	12/10/2013
Violation No:	8697064	Fiscal Yr:	2014
Enforcement Area:		Termination Time:	1210
Violator ID:	L08263	Fiscal Qtr:	1
Special Assess:	Yes	Termination Type:	Terminated
Violator Name:	Coeur Rochester, Inc.	Sig Sub:	No
Primary or Mill:	Primary	Vacate Dt:	
Violator Type CD:	Operator	Section of Act:	
Right to Conf Dt:		Vacate Time:	
Violation Issue Dt:	12/03/2013	Part Section:	56.14101(a)(2)
Asmt Generated Ind:	No	Assess Case Stat Cd:	
Violation Issue Time:	1352	Section of Act 1:	104(a)
Final Ord Issue Dt:	04/16/2014	Docket No:	
Violation Occur Dt:	12/03/2013	Section of Act 2:	
Proposed Penalty:	1111	Docket Stat Cd:	
Violator Violation Cnt:	112	Contested Ind:	No
Amount Due:	1111	Contested Dt:	
Violator Insp Day Cnt:	29		

Violation Details

Event No:	1120437	Amount Paid:	60
Initial Viol No:		Contractor ID:	
Mine Name:	Rochester Mine	Bill Print Dt:	12/07/2006
Replaced by Ord No:		Cit Ord Safe:	Citation
Mine Type:	Surface	Last Action Cd:	Paid
Likelihood:	Unlikely	Orig Term Due Dt:	05/05/2006
Controller ID:	M04598	Last Action Dt:	01/19/2007
Inj Illness:	Permanent	Orig Term Due Tm:	0800
Controller Name:	Coeur Mining, Inc.	Coal Metal Ind:	M
No Affected:	1	Latest Term Due Dt:	11/01/2006
Inspection Begin Dt:	02/22/2006	Cal Yr:	2006
Negligence:	ModNegligence	Latest Term Due Tm:	0800
Inspection End Dt:	03/09/2006	Cal Qtr:	2
Written Notice:		Termination Dt:	10/23/2006
Violation No:	6385795	Fiscal Yr:	2006
Enforcement Area:		Termination Time:	0800
Violator ID:	L08263	Fiscal Qtr:	3
Special Assess:	No	Termination Type:	Terminated
Violator Name:	Coeur Rochester, Inc.	Sig Sub:	No
Primary or Mill:	Primary	Vacate Dt:	
Violator Type CD:	Operator	Section of Act:	
Right to Conf Dt:		Vacate Time:	
Violation Issue Dt:	04/05/2006	Part Section:	56.5001(a)/.5005
Asmt Generated Ind:	No	Assess Case Stat Cd:	Closed
Violation Issue Time:	1500	Section of Act 1:	104(a)
Final Ord Issue Dt:	01/21/2007	Docket No:	
Violation Occur Dt:	03/08/2006	Section of Act 2:	
Proposed Penalty:	60	Docket Stat Cd:	

Map Key	Number of Records	Direction	Distance (mi/ft)	Elev/Diff (ft)	Site	DB
Violator Violation Cnt:	30				Contested Ind:	No
Amount Due:	60				Contested Dt:	
Violator Insp Day Cnt:	37					

Violation Details

Event No:	1141894	Amount Paid:	350
Initial Viol No:		Contractor ID:	
Mine Name:	Rochester Mine	Bill Print Dt:	06/07/2012
Replaced by Ord No:		Cit Ord Safe:	Citation
Mine Type:	Surface	Last Action Cd:	Paid
Likelihood:	Unlikely	Orig Term Due Dt:	04/13/2012
Controller ID:	M04598	Last Action Dt:	07/11/2013
Inj Illness:	Fatal	Orig Term Due Tm:	1800
Controller Name:	Coeur Mining, Inc.	Coal Metal Ind:	M
No Affected:	1	Latest Term Due Dt:	04/13/2012
Inspection Begin Dt:	04/09/2012	Cal Yr:	2012
Negligence:	ModNegligence	Latest Term Due Tm:	1800
Inspection End Dt:	06/13/2012	Cal Qtr:	2
Written Notice:		Termination Dt:	04/14/2012
Violation No:	8691801	Fiscal Yr:	2012
Enforcement Area:		Termination Time:	1400
Violator ID:	L08263	Fiscal Qtr:	3
Special Assess:	No	Termination Type:	Terminated
Violator Name:	Coeur Rochester, Inc.	Sig Sub:	No
Primary or Mill:	Primary	Vacate Dt:	
Violator Type CD:	Operator	Section of Act:	
Right to Conf Dt:		Vacate Time:	
Violation Issue Dt:	04/13/2012	Part Section:	56.12028
Asmt Generated Ind:	No	Assess Case Stat Cd:	
Violation Issue Time:	1335	Section of Act 1:	104(a)
Final Ord Issue Dt:	04/30/2013	Docket No:	
Violation Occur Dt:	04/13/2012	Section of Act 2:	
Proposed Penalty:	540	Docket Stat Cd:	
Violator Violation Cnt:	11	Contested Ind:	No
Amount Due:	350	Contested Dt:	
Violator Insp Day Cnt:	27		

Violation Details

Event No:	1141894	Amount Paid:	350
Initial Viol No:		Contractor ID:	
Mine Name:	Rochester Mine	Bill Print Dt:	06/07/2012
Replaced by Ord No:		Cit Ord Safe:	Citation
Mine Type:	Surface	Last Action Cd:	Paid
Likelihood:	Unlikely	Orig Term Due Dt:	04/15/2012
Controller ID:	M04598	Last Action Dt:	07/11/2013
Inj Illness:	Fatal	Orig Term Due Tm:	1800
Controller Name:	Coeur Mining, Inc.	Coal Metal Ind:	M
No Affected:	1	Latest Term Due Dt:	04/15/2012
Inspection Begin Dt:	04/09/2012	Cal Yr:	2012
Negligence:	ModNegligence	Latest Term Due Tm:	1800
Inspection End Dt:	06/13/2012	Cal Qtr:	2
Written Notice:		Termination Dt:	04/15/2012
Violation No:	8691812	Fiscal Yr:	2012
Enforcement Area:		Termination Time:	1535
Violator ID:	L08263	Fiscal Qtr:	3
Special Assess:	No	Termination Type:	Terminated
Violator Name:	Coeur Rochester, Inc.	Sig Sub:	No
Primary or Mill:	Primary	Vacate Dt:	
Violator Type CD:	Operator	Section of Act:	
Right to Conf Dt:		Vacate Time:	
Violation Issue Dt:	04/15/2012	Part Section:	56.12018
Asmt Generated Ind:	No	Assess Case Stat Cd:	
Violation Issue Time:	1500	Section of Act 1:	104(a)
Final Ord Issue Dt:	04/30/2013	Docket No:	
Violation Occur Dt:	04/15/2012	Section of Act 2:	

Map Key	Number of Records	Direction	Distance (mi/ft)	Elev/Diff (ft)	Site	DB
Proposed Penalty:	540				Docket Stat Cd:	
Violator Violation Cnt:	11				Contested Ind:	No
Amount Due:	350				Contested Dt:	
Violator Insp Day Cnt:	31					

Violation Details

Event No:	1141894	Amount Paid:	138
Initial Viol No:		Contractor ID:	
Mine Name:	Rochester Mine	Bill Print Dt:	07/12/2012
Replaced by Ord No:		Cit Ord Safe:	Citation
Mine Type:	Surface	Last Action Cd:	Paid
Likelihood:	Unlikely	Orig Term Due Dt:	06/09/2012
Controller ID:	M04598	Last Action Dt:	04/02/2013
Inj Illness:	LostDays	Orig Term Due Tm:	1100
Controller Name:	Coeur Mining, Inc.	Coal Metal Ind:	M
No Affected:	1	Latest Term Due Dt:	06/09/2012
Inspection Begin Dt:	04/09/2012	Cal Yr:	2012
Negligence:	HighNegligence	Latest Term Due Tm:	1100
Inspection End Dt:	06/13/2012	Cal Qtr:	2
Written Notice:		Termination Dt:	06/09/2012
Violation No:	8691827	Fiscal Yr:	2012
Enforcement Area:		Termination Time:	0912
Violator ID:	L08263	Fiscal Qtr:	3
Special Assess:	No	Termination Type:	Terminated
Violator Name:	Coeur Rochester, Inc.	Sig Sub:	No
Primary or Mill:	Primary	Vacate Dt:	
Violator Type CD:	Operator	Section of Act:	
Right to Conf Dt:		Vacate Time:	
Violation Issue Dt:	06/09/2012	Part Section:	56.20003(a)
Asmt Generated Ind:	No	Assess Case Stat Cd:	
Violation Issue Time:	0905	Section of Act 1:	104(a)
Final Ord Issue Dt:	03/19/2013	Docket No:	
Violation Occur Dt:	06/09/2012	Section of Act 2:	
Proposed Penalty:	138	Docket Stat Cd:	
Violator Violation Cnt:	11	Contested Ind:	No
Amount Due:	138	Contested Dt:	
Violator Insp Day Cnt:	39		

Violation Details

Event No:	1076092	Amount Paid:	60
Initial Viol No:		Contractor ID:	
Mine Name:	Rochester Mine	Bill Print Dt:	07/14/2003
Replaced by Ord No:		Cit Ord Safe:	Citation
Mine Type:	Surface	Last Action Cd:	Paid
Likelihood:	Unlikely	Orig Term Due Dt:	
Controller ID:	M04598	Last Action Dt:	10/04/2003
Inj Illness:	Fatal	Orig Term Due Tm:	
Controller Name:	Coeur Mining, Inc.	Coal Metal Ind:	M
No Affected:	1	Latest Term Due Dt:	04/28/2003
Inspection Begin Dt:	04/28/2003	Cal Yr:	2003
Negligence:	ModNegligence	Latest Term Due Tm:	1600
Inspection End Dt:	05/01/2003	Cal Qtr:	2
Written Notice:		Termination Dt:	04/29/2003
Violation No:	6279256	Fiscal Yr:	2003
Enforcement Area:		Termination Time:	0705
Violator ID:	L08263	Fiscal Qtr:	3
Special Assess:	No	Termination Type:	Terminated
Violator Name:	Coeur Rochester, Inc.	Sig Sub:	No
Primary or Mill:	Primary	Vacate Dt:	
Violator Type CD:	Operator	Section of Act:	
Right to Conf Dt:	04/28/2003	Vacate Time:	
Violation Issue Dt:	04/28/2003	Part Section:	56.11012
Asmt Generated Ind:	No	Assess Case Stat Cd:	Closed
Violation Issue Time:	1320	Section of Act 1:	104(a)
Final Ord Issue Dt:	08/30/2003	Docket No:	

Map Key	Number of Records	Direction	Distance (mi/ft)	Elev/Diff (ft)	Site	DB
---------	-------------------	-----------	------------------	----------------	------	----

Violation Occur Dt:	04/28/2003				Section of Act 2:	
Proposed Penalty:	60				Docket Stat Cd:	
Violator Violation Cnt:	9				Contested Ind:	No
Amount Due:	60				Contested Dt:	
Violator Insp Day Cnt:	16					

Violation Details

Event No:	1120437				Amount Paid:	177
Initial Viol No:					Contractor ID:	1XK
Mine Name:	Rochester Mine				Bill Print Dt:	04/19/2006
Replaced by Ord No:					Cit Ord Safe:	Citation
Mine Type:	Surface				Last Action Cd:	Paid
Likelihood:	Reasonably				Orig Term Due Dt:	03/02/2006
Controller ID:					Last Action Dt:	07/03/2006
Inj Illness:	Fatal				Orig Term Due Tm:	1230
Controller Name:					Coal Metal Ind:	M
No Affected:	1				Latest Term Due Dt:	03/02/2006
Inspection Begin Dt:	02/22/2006				Cal Yr:	2006
Negligence:	HighNegligence				Latest Term Due Tm:	1230
Inspection End Dt:	03/09/2006				Cal Qtr:	1
Written Notice:					Termination Dt:	03/02/2006
Violation No:	6385743				Fiscal Yr:	2006
Enforcement Area:					Termination Time:	1215
Violator ID:	1XK				Fiscal Qtr:	2
Special Assess:	No				Termination Type:	Terminated
Violator Name:	Berry Hinkley-Bi State Petrole				Sig Sub:	Yes
Primary or Mill:	Primary				Vacate Dt:	
Violator Type CD:	Contractor				Section of Act:	
Right to Conf Dt:					Vacate Time:	
Violation Issue Dt:	03/02/2006				Part Section:	56.14130(g)
Asmt Generated Ind:	No				Assess Case Stat Cd:	Closed
Violation Issue Time:	0800				Section of Act 1:	104(a)
Final Ord Issue Dt:	06/03/2006				Docket No:	
Violation Occur Dt:	03/02/2006				Section of Act 2:	
Proposed Penalty:	177				Docket Stat Cd:	
Violator Violation Cnt:	0				Contested Ind:	No
Amount Due:	177				Contested Dt:	
Violator Insp Day Cnt:	0					

Violation Details

Event No:	1077214				Amount Paid:	60
Initial Viol No:					Contractor ID:	ATO
Mine Name:	Rochester Mine				Bill Print Dt:	12/23/2004
Replaced by Ord No:					Cit Ord Safe:	Citation
Mine Type:	Surface				Last Action Cd:	Paid
Likelihood:	Unlikely				Orig Term Due Dt:	
Controller ID:					Last Action Dt:	02/01/2005
Inj Illness:	LostDays				Orig Term Due Tm:	
Controller Name:					Coal Metal Ind:	M
No Affected:	1				Latest Term Due Dt:	09/21/2004
Inspection Begin Dt:	09/14/2004				Cal Yr:	2004
Negligence:	ModNegligence				Latest Term Due Tm:	1000
Inspection End Dt:	09/23/2004				Cal Qtr:	3
Written Notice:					Termination Dt:	09/21/2004
Violation No:	6372003				Fiscal Yr:	2004
Enforcement Area:					Termination Time:	0945
Violator ID:	ATO				Fiscal Qtr:	4
Special Assess:	No				Termination Type:	Terminated
Violator Name:	N A Degerstrom Inc				Sig Sub:	No
Primary or Mill:	Primary				Vacate Dt:	
Violator Type CD:	Contractor				Section of Act:	
Right to Conf Dt:	09/21/2004				Vacate Time:	
Violation Issue Dt:	09/21/2004				Part Section:	56.20003(a)
Asmt Generated Ind:	No				Assess Case Stat Cd:	Closed
Violation Issue Time:	0925				Section of Act 1:	104(a)

Map Key	Number of Records	Direction	Distance (mi/ft)	Elev/Diff (ft)	Site	DB
Final Ord Issue Dt:	02/06/2005				Docket No:	
Violation Occur Dt:	09/21/2004				Section of Act 2:	
Proposed Penalty:	60				Docket Stat Cd:	
Violator Violation Cnt:	11				Contested Ind:	No
Amount Due:	60				Contested Dt:	
Violator Insp Day Cnt:	0					

Violation Details

Event No:	1138292	Amount Paid:	3493
Initial Viol No:	7977399	Contractor ID:	9AR
Mine Name:	Rochester Mine	Bill Print Dt:	06/24/2008
Replaced by Ord No:		Cit Ord Safe:	Order
Mine Type:	Surface	Last Action Cd:	Paid
Likelihood:	Occurred	Orig Term Due Dt:	
Controller ID:		Last Action Dt:	07/24/2008
Inj Illness:	LostDays	Orig Term Due Tm:	
Controller Name:		Coal Metal Ind:	M
No Affected:	1	Latest Term Due Dt:	
Inspection Begin Dt:	04/22/2008	Cal Yr:	2008
Negligence:	HighNegligence	Latest Term Due Tm:	
Inspection End Dt:	05/01/2008	Cal Qtr:	2
Written Notice:		Termination Dt:	04/30/2008
Violation No:	7977400	Fiscal Yr:	2008
Enforcement Area:		Termination Time:	1005
Violator ID:	9AR	Fiscal Qtr:	3
Special Assess:	No	Termination Type:	Terminated
Violator Name:	High Mark Const Llc	Sig Sub:	Yes
Primary or Mill:	Primary	Vacate Dt:	
Violator Type CD:	Contractor	Section of Act:	
Right to Conf Dt:		Vacate Time:	
Violation Issue Dt:	04/30/2008	Part Section:	56.20001
Asmt Generated Ind:	No	Assess Case Stat Cd:	Closed
Violation Issue Time:	1000	Section of Act 1:	104(d)(1)
Final Ord Issue Dt:	07/27/2008	Docket No:	
Violation Occur Dt:	04/30/2008	Section of Act 2:	
Proposed Penalty:	3493	Docket Stat Cd:	
Violator Violation Cnt:	5	Contested Ind:	No
Amount Due:	3493	Contested Dt:	
Violator Insp Day Cnt:	0		

Violation Details

Event No:	1120437	Amount Paid:	60
Initial Viol No:		Contractor ID:	
Mine Name:	Rochester Mine	Bill Print Dt:	04/06/2006
Replaced by Ord No:		Cit Ord Safe:	Citation
Mine Type:	Surface	Last Action Cd:	Paid
Likelihood:	Unlikely	Orig Term Due Dt:	03/02/2006
Controller ID:	M04598	Last Action Dt:	05/08/2006
Inj Illness:	LostDays	Orig Term Due Tm:	1200
Controller Name:	Coeur Mining, Inc.	Coal Metal Ind:	M
No Affected:	1	Latest Term Due Dt:	03/02/2006
Inspection Begin Dt:	02/22/2006	Cal Yr:	2006
Negligence:	ModNegligence	Latest Term Due Tm:	1200
Inspection End Dt:	03/09/2006	Cal Qtr:	1
Written Notice:		Termination Dt:	03/02/2006
Violation No:	6385742	Fiscal Yr:	2006
Enforcement Area:		Termination Time:	0950
Violator ID:	L08263	Fiscal Qtr:	2
Special Assess:	No	Termination Type:	Terminated
Violator Name:	Coeur Rochester, Inc.	Sig Sub:	No
Primary or Mill:	Primary	Vacate Dt:	
Violator Type CD:	Operator	Section of Act:	
Right to Conf Dt:		Vacate Time:	
Violation Issue Dt:	03/02/2006	Part Section:	56.4201(a)(2)
Asmt Generated Ind:	No	Assess Case Stat Cd:	Closed

Map Key	Number of Records	Direction	Distance (mi/ft)	Elev/Diff (ft)	Site	DB
Violation Issue Time:	0530				Section of Act 1:	104(a)
Final Ord Issue Dt:	05/18/2006				Docket No:	
Violation Occur Dt:	03/02/2006				Section of Act 2:	
Proposed Penalty:	60				Docket Stat Cd:	
Violator Violation Cnt:	28				Contested Ind:	No
Amount Due:	60				Contested Dt:	
Violator Insp Day Cnt:	37					

Violation Details

Event No:	1077244	Amount Paid:	60
Initial Viol No:		Contractor ID:	
Mine Name:	Rochester Mine	Bill Print Dt:	05/12/2005
Replaced by Ord No:		Cit Ord Safe:	Citation
Mine Type:	Surface	Last Action Cd:	Paid
Likelihood:	Unlikely	Orig Term Due Dt:	
Controller ID:	M04598	Last Action Dt:	07/08/2005
Inj Illness:	LostDays	Orig Term Due Tm:	
Controller Name:	Coeur Mining, Inc.	Coal Metal Ind:	M
No Affected:	1	Latest Term Due Dt:	03/15/2005
Inspection Begin Dt:	03/14/2005	Cal Yr:	2005
Negligence:	ModNegligence	Latest Term Due Tm:	1500
Inspection End Dt:	03/15/2005	Cal Qtr:	1
Written Notice:		Termination Dt:	03/15/2005
Violation No:	6372110	Fiscal Yr:	2005
Enforcement Area:		Termination Time:	0800
Violator ID:	L08263	Fiscal Qtr:	2
Special Assess:	No	Termination Type:	Terminated
Violator Name:	Coeur Rochester, Inc.	Sig Sub:	No
Primary or Mill:	Primary	Vacate Dt:	
Violator Type CD:	Operator	Section of Act:	
Right to Conf Dt:	03/15/2005	Vacate Time:	
Violation Issue Dt:	03/15/2005	Part Section:	56.15006
Asmt Generated Ind:	No	Assess Case Stat Cd:	Closed
Violation Issue Time:	0745	Section of Act 1:	104(a)
Final Ord Issue Dt:	06/26/2005	Docket No:	
Violation Occur Dt:	03/15/2005	Section of Act 2:	
Proposed Penalty:	60	Docket Stat Cd:	
Violator Violation Cnt:	30	Contested Ind:	No
Amount Due:	60	Contested Dt:	
Violator Insp Day Cnt:	30		

Violation Details

Event No:	1141885	Amount Paid:	100
Initial Viol No:		Contractor ID:	A0966
Mine Name:	Rochester Mine	Bill Print Dt:	12/20/2011
Replaced by Ord No:		Cit Ord Safe:	Citation
Mine Type:	Surface	Last Action Cd:	Paid
Likelihood:	NoLikelihood	Orig Term Due Dt:	11/15/2011
Controller ID:		Last Action Dt:	01/17/2012
Inj Illness:	NoLostDays	Orig Term Due Tm:	1800
Controller Name:		Coal Metal Ind:	M
No Affected:	0	Latest Term Due Dt:	11/15/2011
Inspection Begin Dt:	10/14/2011	Cal Yr:	2011
Negligence:	LowNegligence	Latest Term Due Tm:	1800
Inspection End Dt:	11/16/2011	Cal Qtr:	4
Written Notice:		Termination Dt:	11/16/2011
Violation No:	8608880	Fiscal Yr:	2012
Enforcement Area:		Termination Time:	0855
Violator ID:	A0966	Fiscal Qtr:	1
Special Assess:	No	Termination Type:	Terminated
Violator Name:	PEAVINE CONSTRUCTION, INC.	Sig Sub:	No
Primary or Mill:	Primary	Vacate Dt:	
Violator Type CD:	Contractor	Section of Act:	
Right to Conf Dt:		Vacate Time:	
Violation Issue Dt:	11/14/2011	Part Section:	48.29(a)

Map Key	Number of Records	Direction	Distance (mi/ft)	Elev/Diff (ft)	Site	DB
Asmt Generated Ind:	No				Assess Case Stat Cd:	
Violation Issue Time:	1045				Section of Act 1:	104(a)
Final Ord Issue Dt:	01/27/2012				Docket No:	
Violation Occur Dt:	11/14/2011				Section of Act 2:	
Proposed Penalty:	100				Docket Stat Cd:	
Violator Violation Cnt:	2				Contested Ind:	No
Amount Due:	100				Contested Dt:	
Violator Insp Day Cnt:	0					

Violation Details

Event No:	1125436	Amount Paid:	100
Initial Viol No:		Contractor ID:	
Mine Name:	Rochester Mine	Bill Print Dt:	01/10/2008
Replaced by Ord No:		Cit Ord Safe:	Citation
Mine Type:	Surface	Last Action Cd:	Paid
Likelihood:	Unlikely	Orig Term Due Dt:	08/17/2007
Controller ID:	M04598	Last Action Dt:	02/26/2008
Inj Illness:	LostDays	Orig Term Due Tm:	1600
Controller Name:	Coeur Mining, Inc.	Coal Metal Ind:	M
No Affected:	2	Latest Term Due Dt:	10/04/2007
Inspection Begin Dt:	06/04/2007	Cal Yr:	2007
Negligence:	ModNegligence	Latest Term Due Tm:	1600
Inspection End Dt:	06/07/2007	Cal Qtr:	3
Written Notice:		Termination Dt:	09/21/2007
Violation No:	6370235	Fiscal Yr:	2007
Enforcement Area:		Termination Time:	0754
Violator ID:	L08263	Fiscal Qtr:	4
Special Assess:	No	Termination Type:	Terminated
Violator Name:	Coeur Rochester, Inc.	Sig Sub:	No
Primary or Mill:	Mill	Vacate Dt:	
Violator Type CD:	Operator	Section of Act:	
Right to Conf Dt:		Vacate Time:	
Violation Issue Dt:	07/17/2007	Part Section:	56.5001(a)/.5005
Asmt Generated Ind:	No	Assess Case Stat Cd:	Closed
Violation Issue Time:	1315	Section of Act 1:	104(a)
Final Ord Issue Dt:	02/24/2008	Docket No:	
Violation Occur Dt:	06/05/2007	Section of Act 2:	
Proposed Penalty:	100	Docket Stat Cd:	
Violator Violation Cnt:	25	Contested Ind:	No
Amount Due:	100	Contested Dt:	
Violator Insp Day Cnt:	32		

Violation Details

Event No:	6597429	Amount Paid:	4329
Initial Viol No:		Contractor ID:	
Mine Name:	Rochester Mine	Bill Print Dt:	04/10/2014
Replaced by Ord No:		Cit Ord Safe:	Citation
Mine Type:	Surface	Last Action Cd:	Paid
Likelihood:	Unlikely	Orig Term Due Dt:	03/03/2014
Controller ID:	M04598	Last Action Dt:	05/28/2014
Inj Illness:	Fatal	Orig Term Due Tm:	1215
Controller Name:	Coeur Mining, Inc.	Coal Metal Ind:	M
No Affected:	1	Latest Term Due Dt:	03/03/2014
Inspection Begin Dt:	02/26/2014	Cal Yr:	2014
Negligence:	ModNegligence	Latest Term Due Tm:	1215
Inspection End Dt:	03/28/2014	Cal Qtr:	1
Written Notice:		Termination Dt:	03/03/2014
Violation No:	8779569	Fiscal Yr:	2014
Enforcement Area:		Termination Time:	1215
Violator ID:	L08263	Fiscal Qtr:	2
Special Assess:	No	Termination Type:	Terminated
Violator Name:	Coeur Rochester, Inc.	Sig Sub:	No
Primary or Mill:	Primary	Vacate Dt:	
Violator Type CD:	Operator	Section of Act:	
Right to Conf Dt:		Vacate Time:	

Map Key	Number of Records	Direction	Distance (mi/ft)	Elev/Diff (ft)	Site	DB
Violation Issue Dt:	03/03/2014				Part Section:	56.12018
Asmt Generated Ind:	No				Assess Case Stat Cd:	
Violation Issue Time:	1200				Section of Act 1:	104(a)
Final Ord Issue Dt:	05/14/2014				Docket No:	
Violation Occur Dt:	03/03/2014				Section of Act 2:	
Proposed Penalty:	4329				Docket Stat Cd:	
Violator Violation Cnt:	115				Contested Ind:	No
Amount Due:	4329				Contested Dt:	
Violator Insp Day Cnt:	44					

Violation Details

Event No:	1120230				Amount Paid:	60
Initial Viol No:					Contractor ID:	
Mine Name:	Rochester Mine				Bill Print Dt:	10/06/2005
Replaced by Ord No:					Cit Ord Safe:	Citation
Mine Type:	Surface				Last Action Cd:	Paid
Likelihood:	Unlikely				Orig Term Due Dt:	06/17/2005
Controller ID:	M04598				Last Action Dt:	11/03/2005
Inj Illness:	Fatal				Orig Term Due Tm:	0800
Controller Name:	Coeur Mining, Inc.				Coal Metal Ind:	M
No Affected:	1				Latest Term Due Dt:	06/17/2005
Inspection Begin Dt:	06/14/2005				Cal Yr:	2005
Negligence:	ModNegligence				Latest Term Due Tm:	0800
Inspection End Dt:	06/21/2005				Cal Qtr:	2
Written Notice:					Termination Dt:	06/21/2005
Violation No:	6365366				Fiscal Yr:	2005
Enforcement Area:					Termination Time:	0830
Violator ID:	L08263				Fiscal Qtr:	3
Special Assess:	No				Termination Type:	Terminated
Violator Name:	Coeur Rochester, Inc.				Sig Sub:	No
Primary or Mill:	Primary				Vacate Dt:	
Violator Type CD:	Operator				Section of Act:	
Right to Conf Dt:					Vacate Time:	
Violation Issue Dt:	06/16/2005				Part Section:	56.12008
Asmt Generated Ind:	No				Assess Case Stat Cd:	Closed
Violation Issue Time:	1345				Section of Act 1:	104(a)
Final Ord Issue Dt:	11/20/2005				Docket No:	
Violation Occur Dt:	06/16/2005				Section of Act 2:	
Proposed Penalty:	60				Docket Stat Cd:	
Violator Violation Cnt:	33				Contested Ind:	No
Amount Due:	60				Contested Dt:	
Violator Insp Day Cnt:	38					

Violation Details

Event No:	1141894				Amount Paid:	100
Initial Viol No:					Contractor ID:	
Mine Name:	Rochester Mine				Bill Print Dt:	06/07/2012
Replaced by Ord No:					Cit Ord Safe:	Citation
Mine Type:	Surface				Last Action Cd:	Paid
Likelihood:	Unlikely				Orig Term Due Dt:	04/13/2012
Controller ID:	M04598				Last Action Dt:	07/11/2013
Inj Illness:	LostDays				Orig Term Due Tm:	1800
Controller Name:	Coeur Mining, Inc.				Coal Metal Ind:	M
No Affected:	1				Latest Term Due Dt:	04/13/2012
Inspection Begin Dt:	04/09/2012				Cal Yr:	2012
Negligence:	ModNegligence				Latest Term Due Tm:	1800
Inspection End Dt:	06/13/2012				Cal Qtr:	2
Written Notice:					Termination Dt:	04/14/2012
Violation No:	8691799				Fiscal Yr:	2012
Enforcement Area:					Termination Time:	1350
Violator ID:	L08263				Fiscal Qtr:	3
Special Assess:	No				Termination Type:	Terminated
Violator Name:	Coeur Rochester, Inc.				Sig Sub:	No
Primary or Mill:	Primary				Vacate Dt:	
Violator Type CD:	Operator				Section of Act:	

Map Key	Number of Records	Direction	Distance (mi/ft)	Elev/Diff (ft)	Site	DB
Right to Conf Dt:				Vacate Time:		
Violation Issue Dt:	04/13/2012			Part Section:		56.14100(b)
Asmt Generated Ind:	No			Assess Case Stat Cd:		
Violation Issue Time:	1120			Section of Act 1:		104(a)
Final Ord Issue Dt:	04/30/2013			Docket No:		
Violation Occur Dt:	04/13/2012			Section of Act 2:		
Proposed Penalty:	100			Docket Stat Cd:		
Violator Violation Cnt:	11			Contested Ind:		No
Amount Due:	100			Contested Dt:		
Violator Insp Day Cnt:	27					

Violation Details

Event No:	1159539	Amount Paid:	100
Initial Viol No:		Contractor ID:	
Mine Name:	Rochester Mine	Bill Print Dt:	02/07/2013
Replaced by Ord No:		Cit Ord Safe:	Citation
Mine Type:	Surface	Last Action Cd:	Paid
Likelihood:	Unlikely	Orig Term Due Dt:	12/13/2012
Controller ID:	M04598	Last Action Dt:	02/27/2013
Inj Illness:	LostDays	Orig Term Due Tm:	1200
Controller Name:	Coeur Mining, Inc.	Coal Metal Ind:	M
No Affected:	1	Latest Term Due Dt:	12/13/2012
Inspection Begin Dt:	12/11/2012	Cal Yr:	2012
Negligence:	ModNegligence	Latest Term Due Tm:	1200
Inspection End Dt:	12/19/2012	Cal Qtr:	4
Written Notice:		Termination Dt:	12/17/2012
Violation No:	8690845	Fiscal Yr:	2013
Enforcement Area:		Termination Time:	1430
Violator ID:	L08263	Fiscal Qtr:	1
Special Assess:	No	Termination Type:	Terminated
Violator Name:	Coeur Rochester, Inc.	Sig Sub:	No
Primary or Mill:	Primary	Vacate Dt:	
Violator Type CD:	Operator	Section of Act:	
Right to Conf Dt:		Vacate Time:	
Violation Issue Dt:	12/12/2012	Part Section:	56.17001
Asmt Generated Ind:	No	Assess Case Stat Cd:	
Violation Issue Time:	0455	Section of Act 1:	104(a)
Final Ord Issue Dt:	03/15/2013	Docket No:	
Violation Occur Dt:	12/12/2012	Section of Act 2:	
Proposed Penalty:	100	Docket Stat Cd:	
Violator Violation Cnt:	3	Contested Ind:	No
Amount Due:	100	Contested Dt:	
Violator Insp Day Cnt:	40		

Violation Details

Event No:	1141894	Amount Paid:	100
Initial Viol No:		Contractor ID:	
Mine Name:	Rochester Mine	Bill Print Dt:	06/07/2012
Replaced by Ord No:		Cit Ord Safe:	Citation
Mine Type:	Surface	Last Action Cd:	Paid
Likelihood:	Unlikely	Orig Term Due Dt:	04/17/2012
Controller ID:	M04598	Last Action Dt:	07/11/2013
Inj Illness:	LostDays	Orig Term Due Tm:	1800
Controller Name:	Coeur Mining, Inc.	Coal Metal Ind:	M
No Affected:	1	Latest Term Due Dt:	04/17/2012
Inspection Begin Dt:	04/09/2012	Cal Yr:	2012
Negligence:	LowNegligence	Latest Term Due Tm:	1800
Inspection End Dt:	06/13/2012	Cal Qtr:	2
Written Notice:		Termination Dt:	04/17/2012
Violation No:	8691819	Fiscal Yr:	2012
Enforcement Area:		Termination Time:	1540
Violator ID:	L08263	Fiscal Qtr:	3
Special Assess:	No	Termination Type:	Terminated
Violator Name:	Coeur Rochester, Inc.	Sig Sub:	No
Primary or Mill:	Primary	Vacate Dt:	

Map Key	Number of Records	Direction	Distance (mi/ft)	Elev/Diff (ft)	Site	DB
Violator Type CD:	Operator				Section of Act:	
Right to Conf Dt:					Vacate Time:	
Violation Issue Dt:	04/17/2012				Part Section:	56.4201(a)(4)
Asmt Generated Ind:	No				Assess Case Stat Cd:	
Violation Issue Time:	1530				Section of Act 1:	104(a)
Final Ord Issue Dt:	04/30/2013				Docket No:	
Violation Occur Dt:	04/15/2012				Section of Act 2:	
Proposed Penalty:	100				Docket Stat Cd:	
Violator Violation Cnt:	11				Contested Ind:	No
Amount Due:	100				Contested Dt:	
Violator Insp Day Cnt:	31					

Violation Details

Event No:	1076092				Amount Paid:	302
Initial Viol No:					Contractor ID:	
Mine Name:	Rochester Mine				Bill Print Dt:	07/14/2003
Replaced by Ord No:					Cit Ord Safe:	Citation
Mine Type:	Surface				Last Action Cd:	Paid
Likelihood:	Reasonably				Orig Term Due Dt:	
Controller ID:	M04598				Last Action Dt:	10/04/2003
Inj Illness:	Fatal				Orig Term Due Tm:	
Controller Name:	Coeur Mining, Inc.				Coal Metal Ind:	M
No Affected:	1				Latest Term Due Dt:	04/29/2003
Inspection Begin Dt:	04/28/2003				Cal Yr:	2003
Negligence:	ModNegligence				Latest Term Due Tm:	1300
Inspection End Dt:	05/01/2003				Cal Qtr:	2
Written Notice:					Termination Dt:	04/29/2003
Violation No:	6279257				Fiscal Yr:	2003
Enforcement Area:					Termination Time:	1145
Violator ID:	L08263				Fiscal Qtr:	3
Special Assess:	No				Termination Type:	Terminated
Violator Name:	Coeur Rochester, Inc.				Sig Sub:	Yes
Primary or Mill:	Primary				Vacate Dt:	
Violator Type CD:	Operator				Section of Act:	
Right to Conf Dt:	04/29/2003				Vacate Time:	
Violation Issue Dt:	04/29/2003				Part Section:	56.14107(a)
Asmt Generated Ind:	No				Assess Case Stat Cd:	Closed
Violation Issue Time:	0800				Section of Act 1:	104(a)
Final Ord Issue Dt:	08/30/2003				Docket No:	
Violation Occur Dt:	04/29/2003				Section of Act 2:	
Proposed Penalty:	302				Docket Stat Cd:	
Violator Violation Cnt:	9				Contested Ind:	No
Amount Due:	302				Contested Dt:	
Violator Insp Day Cnt:	16					

Violation Details

Event No:	1120866				Amount Paid:	60
Initial Viol No:					Contractor ID:	
Mine Name:	Rochester Mine				Bill Print Dt:	09/06/2007
Replaced by Ord No:					Cit Ord Safe:	Citation
Mine Type:	Surface				Last Action Cd:	Paid
Likelihood:	Unlikely				Orig Term Due Dt:	03/15/2007
Controller ID:	M04598				Last Action Dt:	11/28/2007
Inj Illness:	Fatal				Orig Term Due Tm:	1800
Controller Name:	Coeur Mining, Inc.				Coal Metal Ind:	M
No Affected:	1				Latest Term Due Dt:	03/15/2007
Inspection Begin Dt:	03/15/2007				Cal Yr:	2007
Negligence:	HighNegligence				Latest Term Due Tm:	1800
Inspection End Dt:	03/28/2007				Cal Qtr:	1
Written Notice:					Termination Dt:	03/20/2007
Violation No:	6394727				Fiscal Yr:	2007
Enforcement Area:					Termination Time:	0830
Violator ID:	L08263				Fiscal Qtr:	2
Special Assess:	No				Termination Type:	Terminated
Violator Name:	Coeur Rochester, Inc.				Sig Sub:	No

Map Key	Number of Records	Direction	Distance (mi/ft)	Elev/Diff (ft)	Site	DB
Primary or Mill:	Primary				Vacate Dt:	
Violator Type CD:	Operator				Section of Act:	
Right to Conf Dt:					Vacate Time:	
Violation Issue Dt:	03/15/2007				Part Section:	56.18002(a)
Asmt Generated Ind:	No				Assess Case Stat Cd:	Closed
Violation Issue Time:	1445				Section of Act 1:	104(a)
Final Ord Issue Dt:	10/21/2007				Docket No:	
Violation Occur Dt:	03/15/2007				Section of Act 2:	
Proposed Penalty:	60				Docket Stat Cd:	
Violator Violation Cnt:	35				Contested Ind:	No
Amount Due:	60				Contested Dt:	
Violator Insp Day Cnt:	30					

Violation Details

Event No:	1141894				Amount Paid:	100
Initial Viol No:					Contractor ID:	
Mine Name:	Rochester Mine				Bill Print Dt:	06/07/2012
Replaced by Ord No:					Cit Ord Safe:	Citation
Mine Type:	Surface				Last Action Cd:	Paid
Likelihood:	Unlikely				Orig Term Due Dt:	04/15/2012
Controller ID:	M04598				Last Action Dt:	07/11/2013
Inj Illness:	LostDays				Orig Term Due Tm:	1600
Controller Name:	Coeur Mining, Inc.				Coal Metal Ind:	M
No Affected:	1				Latest Term Due Dt:	04/15/2012
Inspection Begin Dt:	04/09/2012				Cal Yr:	2012
Negligence:	ModNegligence				Latest Term Due Tm:	1600
Inspection End Dt:	06/13/2012				Cal Qtr:	2
Written Notice:					Termination Dt:	04/15/2012
Violation No:	8691808				Fiscal Yr:	2012
Enforcement Area:					Termination Time:	1325
Violator ID:	L08263				Fiscal Qtr:	3
Special Assess:	No				Termination Type:	Terminated
Violator Name:	Coeur Rochester, Inc.				Sig Sub:	No
Primary or Mill:	Primary				Vacate Dt:	
Violator Type CD:	Operator				Section of Act:	
Right to Conf Dt:					Vacate Time:	
Violation Issue Dt:	04/15/2012				Part Section:	56.11003
Asmt Generated Ind:	No				Assess Case Stat Cd:	
Violation Issue Time:	1210				Section of Act 1:	104(a)
Final Ord Issue Dt:	04/30/2013				Docket No:	
Violation Occur Dt:	04/15/2012				Section of Act 2:	
Proposed Penalty:	100				Docket Stat Cd:	
Violator Violation Cnt:	11				Contested Ind:	No
Amount Due:	100				Contested Dt:	
Violator Insp Day Cnt:	31					

Violation Details

Event No:	1141885				Amount Paid:	3050
Initial Viol No:					Contractor ID:	
Mine Name:	Rochester Mine				Bill Print Dt:	12/08/2011
Replaced by Ord No:					Cit Ord Safe:	Citation
Mine Type:	Surface				Last Action Cd:	Paid
Likelihood:	Unlikely				Orig Term Due Dt:	10/14/2011
Controller ID:	M04598				Last Action Dt:	04/24/2013
Inj Illness:	Fatal				Orig Term Due Tm:	1200
Controller Name:	Coeur Mining, Inc.				Coal Metal Ind:	M
No Affected:	1				Latest Term Due Dt:	10/14/2011
Inspection Begin Dt:	10/14/2011				Cal Yr:	2011
Negligence:	ModNegligence				Latest Term Due Tm:	1200
Inspection End Dt:	11/16/2011				Cal Qtr:	4
Written Notice:					Termination Dt:	10/15/2011
Violation No:	8608814				Fiscal Yr:	2012
Enforcement Area:					Termination Time:	1100
Violator ID:	L08263				Fiscal Qtr:	1
Special Assess:	No				Termination Type:	Terminated

Violator Name:	Coeur Rochester, Inc.	Sig Sub:	No
Primary or Mill:	Primary	Vacate Dt:	
Violator Type CD:	Operator	Section of Act:	
Right to Conf Dt:		Vacate Time:	
Violation Issue Dt:	10/14/2011	Part Section:	56.12028
Asmt Generated Ind:	No	Assess Case Stat Cd:	
Violation Issue Time:	1037	Section of Act 1:	104(a)
Final Ord Issue Dt:	03/05/2013	Docket No:	
Violation Occur Dt:	10/14/2011	Section of Act 2:	
Proposed Penalty:	3689	Docket Stat Cd:	
Violator Violation Cnt:	19	Contested Ind:	No
Amount Due:	3050	Contested Dt:	
Violator Insp Day Cnt:	19		

Violation Details

Event No:	1141885	Amount Paid:	185
Initial Viol No:		Contractor ID:	
Mine Name:	Rochester Mine	Bill Print Dt:	03/08/2012
Replaced by Ord No:		Cit Ord Safe:	Citation
Mine Type:	Surface	Last Action Cd:	Paid
Likelihood:	Unlikely	Orig Term Due Dt:	10/16/2011
Controller ID:	M04598	Last Action Dt:	04/24/2013
Inj Illness:	Permanent	Orig Term Due Tm:	1220
Controller Name:	Coeur Mining, Inc.	Coal Metal Ind:	M
No Affected:	1	Latest Term Due Dt:	10/16/2011
Inspection Begin Dt:	10/14/2011	Cal Yr:	2011
Negligence:	ModNegligence	Latest Term Due Tm:	1220
Inspection End Dt:	11/16/2011	Cal Qtr:	4
Written Notice:		Termination Dt:	10/16/2011
Violation No:	8608829	Fiscal Yr:	2012
Enforcement Area:		Termination Time:	1216
Violator ID:	L08263	Fiscal Qtr:	1
Special Assess:	Yes	Termination Type:	Terminated
Violator Name:	Coeur Rochester, Inc.	Sig Sub:	No
Primary or Mill:	Primary	Vacate Dt:	
Violator Type CD:	Operator	Section of Act:	
Right to Conf Dt:		Vacate Time:	
Violation Issue Dt:	10/16/2011	Part Section:	56.14207
Asmt Generated Ind:	No	Assess Case Stat Cd:	
Violation Issue Time:	1215	Section of Act 1:	104(a)
Final Ord Issue Dt:	03/05/2013	Docket No:	
Violation Occur Dt:	10/16/2011	Section of Act 2:	
Proposed Penalty:	285	Docket Stat Cd:	
Violator Violation Cnt:	19	Contested Ind:	No
Amount Due:	185	Contested Dt:	
Violator Insp Day Cnt:	21		

Violation Details

Event No:	1141894	Amount Paid:	350
Initial Viol No:		Contractor ID:	
Mine Name:	Rochester Mine	Bill Print Dt:	06/07/2012
Replaced by Ord No:		Cit Ord Safe:	Citation
Mine Type:	Surface	Last Action Cd:	Paid
Likelihood:	Unlikely	Orig Term Due Dt:	04/17/2012
Controller ID:	M04598	Last Action Dt:	07/11/2013
Inj Illness:	Fatal	Orig Term Due Tm:	1800
Controller Name:	Coeur Mining, Inc.	Coal Metal Ind:	M
No Affected:	1	Latest Term Due Dt:	04/17/2012
Inspection Begin Dt:	04/09/2012	Cal Yr:	2012
Negligence:	ModNegligence	Latest Term Due Tm:	1800
Inspection End Dt:	06/13/2012	Cal Qtr:	2
Written Notice:		Termination Dt:	04/17/2012
Violation No:	8691818	Fiscal Yr:	2012
Enforcement Area:		Termination Time:	1505
Violator ID:	L08263	Fiscal Qtr:	3

Map Key	Number of Records	Direction	Distance (mi/ft)	Elev/Diff (ft)	Site	DB
Special Assess:	No				Termination Type:	Terminated
Violator Name:	Coeur Rochester, Inc.				Sig Sub:	No
Primary or Mill:	Primary				Vacate Dt:	
Violator Type CD:	Operator				Section of Act:	
Right to Conf Dt:					Vacate Time:	
Violation Issue Dt:	04/17/2012				Part Section:	56.12018
Asmt Generated Ind:	No				Assess Case Stat Cd:	
Violation Issue Time:	1500				Section of Act 1:	104(a)
Final Ord Issue Dt:	04/30/2013				Docket No:	
Violation Occur Dt:	04/17/2012				Section of Act 2:	
Proposed Penalty:	540				Docket Stat Cd:	
Violator Violation Cnt:	11				Contested Ind:	No
Amount Due:	350				Contested Dt:	
Violator Insp Day Cnt:	34					

Violation Details

Event No:	1120208	Amount Paid:	64.2
Initial Viol No:		Contractor ID:	YQS
Mine Name:	Rochester Mine	Bill Print Dt:	05/24/2005
Replaced by Ord No:		Cit Ord Safe:	Citation
Mine Type:	Surface	Last Action Cd:	Paid
Likelihood:	Reasonably	Orig Term Due Dt:	
Controller ID:		Last Action Dt:	03/16/2006
Inj Illness:	Permanent	Orig Term Due Tm:	
Controller Name:		Coal Metal Ind:	M
No Affected:	1	Latest Term Due Dt:	01/21/2005
Inspection Begin Dt:	01/20/2005	Cal Yr:	2005
Negligence:	ModNegligence	Latest Term Due Tm:	1600
Inspection End Dt:	01/20/2005	Cal Qtr:	1
Written Notice:		Termination Dt:	01/27/2005
Violation No:	6365299	Fiscal Yr:	2005
Enforcement Area:		Termination Time:	0945
Violator ID:	YQS	Fiscal Qtr:	2
Special Assess:	No	Termination Type:	Terminated
Violator Name:	Orica Usa Inc	Sig Sub:	Yes
Primary or Mill:	Primary	Vacate Dt:	
Violator Type CD:	Contractor	Section of Act:	
Right to Conf Dt:	01/20/2005	Vacate Time:	
Violation Issue Dt:	01/20/2005	Part Section:	56.14100(b)
Asmt Generated Ind:	No	Assess Case Stat Cd:	Closed
Violation Issue Time:	1445	Section of Act 1:	104(a)
Final Ord Issue Dt:	12/31/2005	Docket No:	WEST 2005-388M
Violation Occur Dt:	01/20/2005	Section of Act 2:	
Proposed Penalty:	107	Docket Stat Cd:	Accepted
Violator Violation Cnt:	5	Contested Ind:	Yes
Amount Due:	64.2	Contested Dt:	06/22/2005
Violator Insp Day Cnt:	0		

Violation Details

Event No:	1077184	Amount Paid:	60
Initial Viol No:		Contractor ID:	
Mine Name:	Rochester Mine	Bill Print Dt:	05/06/2004
Replaced by Ord No:		Cit Ord Safe:	Citation
Mine Type:	Surface	Last Action Cd:	Paid
Likelihood:	Unlikely	Orig Term Due Dt:	
Controller ID:	M04598	Last Action Dt:	07/02/2004
Inj Illness:	Permanent	Orig Term Due Tm:	
Controller Name:	Coeur Mining, Inc.	Coal Metal Ind:	M
No Affected:	1	Latest Term Due Dt:	03/08/2004
Inspection Begin Dt:	03/02/2004	Cal Yr:	2004
Negligence:	ModNegligence	Latest Term Due Tm:	1840
Inspection End Dt:	03/11/2004	Cal Qtr:	1
Written Notice:		Termination Dt:	03/08/2004
Violation No:	6281354	Fiscal Yr:	2004
Enforcement Area:		Termination Time:	1825

Map Key	Number of Records	Direction	Distance (mi/ft)	Elev/Diff (ft)	Site	DB
Violator ID:	L08263				Fiscal Qtr:	2
Special Assess:	No				Termination Type:	Terminated
Violator Name:	Coeur Rochester, Inc.				Sig Sub:	No
Primary or Mill:	Primary				Vacate Dt:	
Violator Type CD:	Operator				Section of Act:	
Right to Conf Dt:	03/08/2004				Vacate Time:	
Violation Issue Dt:	03/08/2004				Part Section:	56.16005
Asmt Generated Ind:	No				Assess Case Stat Cd:	Closed
Violation Issue Time:	1823				Section of Act 1:	104(a)
Final Ord Issue Dt:	06/20/2004				Docket No:	
Violation Occur Dt:	03/08/2004				Section of Act 2:	
Proposed Penalty:	60				Docket Stat Cd:	
Violator Violation Cnt:	16				Contested Ind:	No
Amount Due:	60				Contested Dt:	
Violator Insp Day Cnt:	27					

Violation Details

Event No:	1120866				Amount Paid:	60
Initial Viol No:					Contractor ID:	
Mine Name:	Rochester Mine				Bill Print Dt:	05/10/2007
Replaced by Ord No:					Cit Ord Safe:	Citation
Mine Type:	Surface				Last Action Cd:	Paid
Likelihood:	NoLikelihood				Orig Term Due Dt:	03/21/2007
Controller ID:	M04598				Last Action Dt:	08/29/2007
Inj Illness:	NoLostDays				Orig Term Due Tm:	1500
Controller Name:	Coeur Mining, Inc.				Coal Metal Ind:	M
No Affected:	1				Latest Term Due Dt:	03/21/2007
Inspection Begin Dt:	03/15/2007				Cal Yr:	2007
Negligence:	ModNegligence				Latest Term Due Tm:	1500
Inspection End Dt:	03/28/2007				Cal Qtr:	1
Written Notice:					Termination Dt:	03/21/2007
Violation No:	6394734				Fiscal Yr:	2007
Enforcement Area:					Termination Time:	1415
Violator ID:	L08263				Fiscal Qtr:	2
Special Assess:	No				Termination Type:	Terminated
Violator Name:	Coeur Rochester, Inc.				Sig Sub:	No
Primary or Mill:	Primary				Vacate Dt:	
Violator Type CD:	Operator				Section of Act:	
Right to Conf Dt:					Vacate Time:	
Violation Issue Dt:	03/21/2007				Part Section:	56.18002(b)
Asmt Generated Ind:	No				Assess Case Stat Cd:	Closed
Violation Issue Time:	1400				Section of Act 1:	104(a)
Final Ord Issue Dt:	06/24/2007				Docket No:	
Violation Occur Dt:	03/21/2007				Section of Act 2:	
Proposed Penalty:	60				Docket Stat Cd:	
Violator Violation Cnt:	34				Contested Ind:	No
Amount Due:	60				Contested Dt:	
Violator Insp Day Cnt:	30					

Violation Details

Event No:	1141885				Amount Paid:	160
Initial Viol No:					Contractor ID:	
Mine Name:	Rochester Mine				Bill Print Dt:	12/08/2011
Replaced by Ord No:					Cit Ord Safe:	Citation
Mine Type:	Surface				Last Action Cd:	Paid
Likelihood:	Unlikely				Orig Term Due Dt:	10/16/2011
Controller ID:	M04598				Last Action Dt:	04/24/2013
Inj Illness:	Fatal				Orig Term Due Tm:	1300
Controller Name:	Coeur Mining, Inc.				Coal Metal Ind:	M
No Affected:	1				Latest Term Due Dt:	10/16/2011
Inspection Begin Dt:	10/14/2011				Cal Yr:	2011
Negligence:	ModNegligence				Latest Term Due Tm:	1300
Inspection End Dt:	11/16/2011				Cal Qtr:	4
Written Notice:					Termination Dt:	10/16/2011
Violation No:	8608828				Fiscal Yr:	2012

<i>Map Key</i>	<i>Number of Records</i>	<i>Direction</i>	<i>Distance (mi/ft)</i>	<i>Elev/Diff (ft)</i>	<i>Site</i>	<i>DB</i>
Enforcement Area:			Termination Time:		1145	
Violator ID:	L08263		Fiscal Qtr:		1	
Special Assess:	No		Termination Type:		Terminated	
Violator Name:	Coeur Rochester, Inc.		Sig Sub:		No	
Primary or Mill:	Primary		Vacate Dt:			
Violator Type CD:	Operator		Section of Act:			
Right to Conf Dt:			Vacate Time:			
Violation Issue Dt:	10/16/2011		Part Section:		56.12018	
Asmt Generated Ind:	No		Assess Case Stat Cd:			
Violation Issue Time:	1130		Section of Act 1:		104(a)	
Final Ord Issue Dt:	03/05/2013		Docket No:			
Violation Occur Dt:	10/16/2011		Section of Act 2:			
Proposed Penalty:	190		Docket Stat Cd:			
Violator Violation Cnt:	19		Contested Ind:		No	
Amount Due:	160		Contested Dt:			
Violator Insp Day Cnt:	21					

Violation Details

Event No:	1076602	Amount Paid:	60
Initial Viol No:		Contractor ID:	
Mine Name:	Rochester Mine	Bill Print Dt:	12/12/2003
Replaced by Ord No:		Cit Ord Safe:	Citation
Mine Type:	Surface	Last Action Cd:	Paid
Likelihood:	NoLikelihood	Orig Term Due Dt:	
Controller ID:	M04598	Last Action Dt:	01/16/2004
Inj Illness:	NoLostDays	Orig Term Due Tm:	
Controller Name:	Coeur Mining, Inc.	Coal Metal Ind:	M
No Affected:	0	Latest Term Due Dt:	07/10/2003
Inspection Begin Dt:	07/09/2003	Cal Yr:	2003
Negligence:	LowNegligence	Latest Term Due Tm:	1210
Inspection End Dt:	07/09/2003	Cal Qtr:	3
Written Notice:		Termination Dt:	07/09/2003
Violation No:	6279823	Fiscal Yr:	2003
Enforcement Area:		Termination Time:	1345
Violator ID:	L08263	Fiscal Qtr:	4
Special Assess:	No	Termination Type:	Terminated
Violator Name:	Coeur Rochester, Inc.	Sig Sub:	No
Primary or Mill:	Primary	Vacate Dt:	
Violator Type CD:	Operator	Section of Act:	103(d)
Right to Conf Dt:	07/09/2003	Vacate Time:	
Violation Issue Dt:	07/09/2003	Part Section:	50.20(a)
Asmt Generated Ind:	No	Assess Case Stat Cd:	Closed
Violation Issue Time:	1210	Section of Act 1:	104(a)
Final Ord Issue Dt:	02/06/2004	Docket No:	
Violation Occur Dt:	07/09/2003	Section of Act 2:	
Proposed Penalty:	60	Docket Stat Cd:	
Violator Violation Cnt:	9	Contested Ind:	No
Amount Due:	60	Contested Dt:	
Violator Insp Day Cnt:	17		

Violation Details

Event No:	1141885	Amount Paid:	807
Initial Viol No:		Contractor ID:	A0966
Mine Name:	Rochester Mine	Bill Print Dt:	12/20/2011
Replaced by Ord No:		Cit Ord Safe:	Citation
Mine Type:	Surface	Last Action Cd:	Paid
Likelihood:	Reasonably	Orig Term Due Dt:	11/12/2011
Controller ID:		Last Action Dt:	01/17/2012
Inj Illness:	Fatal	Orig Term Due Tm:	1500
Controller Name:		Coal Metal Ind:	M
No Affected:	1	Latest Term Due Dt:	11/12/2011
Inspection Begin Dt:	10/14/2011	Cal Yr:	2011
Negligence:	HighNegligence	Latest Term Due Tm:	1500
Inspection End Dt:	11/16/2011	Cal Qtr:	4
Written Notice:		Termination Dt:	11/13/2011

Map Key	Number of Records	Direction	Distance (mi/ft)	Elev/Diff (ft)	Site	DB
Violation No:	8608879				Fiscal Yr:	2012
Enforcement Area:					Termination Time:	1000
Violator ID:	A0966				Fiscal Qtr:	1
Special Assess:	No				Termination Type:	Terminated
Violator Name:	PEAVINE CONSTRUCTION, INC.				Sig Sub:	Yes
Primary or Mill:	Primary				Vacate Dt:	
Violator Type CD:	Contractor				Section of Act:	
Right to Conf Dt:					Vacate Time:	
Violation Issue Dt:	11/12/2011				Part Section:	48.31
Asmt Generated Ind:	No				Assess Case Stat Cd:	
Violation Issue Time:	1200				Section of Act 1:	104(a)
Final Ord Issue Dt:	01/27/2012				Docket No:	
Violation Occur Dt:	11/12/2011				Section of Act 2:	
Proposed Penalty:	807				Docket Stat Cd:	
Violator Violation Cnt:	2				Contested Ind:	No
Amount Due:	807				Contested Dt:	
Violator Insp Day Cnt:	0					

Violation Details

Event No:	1077184				Amount Paid:	60
Initial Viol No:					Contractor ID:	
Mine Name:	Rochester Mine				Bill Print Dt:	05/06/2004
Replaced by Ord No:					Cit Ord Safe:	Citation
Mine Type:	Surface				Last Action Cd:	Paid
Likelihood:	Unlikely				Orig Term Due Dt:	
Controller ID:	M04598				Last Action Dt:	07/02/2004
Inj Illness:	Permanent				Orig Term Due Tm:	
Controller Name:	Coeur Mining, Inc.				Coal Metal Ind:	M
No Affected:	1				Latest Term Due Dt:	03/09/2004
Inspection Begin Dt:	03/02/2004				Cal Yr:	2004
Negligence:	ModNegligence				Latest Term Due Tm:	1200
Inspection End Dt:	03/11/2004				Cal Qtr:	1
Written Notice:					Termination Dt:	03/10/2004
Violation No:	6281352				Fiscal Yr:	2004
Enforcement Area:					Termination Time:	1219
Violator ID:	L08263				Fiscal Qtr:	2
Special Assess:	No				Termination Type:	Terminated
Violator Name:	Coeur Rochester, Inc.				Sig Sub:	No
Primary or Mill:	Primary				Vacate Dt:	
Violator Type CD:	Operator				Section of Act:	
Right to Conf Dt:	03/08/2004				Vacate Time:	
Violation Issue Dt:	03/08/2004				Part Section:	56.14107(a)
Asmt Generated Ind:	No				Assess Case Stat Cd:	Closed
Violation Issue Time:	1717				Section of Act 1:	104(a)
Final Ord Issue Dt:	06/20/2004				Docket No:	
Violation Occur Dt:	03/08/2004				Section of Act 2:	
Proposed Penalty:	60				Docket Stat Cd:	
Violator Violation Cnt:	16				Contested Ind:	No
Amount Due:	60				Contested Dt:	
Violator Insp Day Cnt:	27					

Violation Details

Event No:	1141885				Amount Paid:	920
Initial Viol No:					Contractor ID:	
Mine Name:	Rochester Mine				Bill Print Dt:	12/08/2011
Replaced by Ord No:					Cit Ord Safe:	Citation
Mine Type:	Surface				Last Action Cd:	Paid
Likelihood:	Unlikely				Orig Term Due Dt:	11/02/2011
Controller ID:	M04598				Last Action Dt:	04/24/2013
Inj Illness:	Permanent				Orig Term Due Tm:	1030
Controller Name:	Coeur Mining, Inc.				Coal Metal Ind:	M
No Affected:	1				Latest Term Due Dt:	11/02/2011
Inspection Begin Dt:	10/14/2011				Cal Yr:	2011
Negligence:	HighNegligence				Latest Term Due Tm:	1030
Inspection End Dt:	11/16/2011				Cal Qtr:	4

Map Key	Number of Records	Direction	Distance (mi/ft)	Elev/Diff (ft)	Site	DB
---------	-------------------	-----------	------------------	----------------	------	----

Written Notice:					Termination Dt:	11/02/2011
Violation No:	8608872				Fiscal Yr:	2012
Enforcement Area:					Termination Time:	1012
Violator ID:	L08263				Fiscal Qtr:	1
Special Assess:	No				Termination Type:	Terminated
Violator Name:	Coeur Rochester, Inc.				Sig Sub:	No
Primary or Mill:	Primary				Vacate Dt:	
Violator Type CD:	Operator				Section of Act:	
Right to Conf Dt:					Vacate Time:	
Violation Issue Dt:	11/02/2011				Part Section:	56.14107(a)
Asmt Generated Ind:	No				Assess Case Stat Cd:	
Violation Issue Time:	1010				Section of Act 1:	104(a)
Final Ord Issue Dt:	03/05/2013				Docket No:	
Violation Occur Dt:	11/02/2011				Section of Act 2:	
Proposed Penalty:	1111				Docket Stat Cd:	
Violator Violation Cnt:	19				Contested Ind:	No
Amount Due:	920				Contested Dt:	
Violator Insp Day Cnt:	28					

Violation Details

Event No:	0618568				Amount Paid:	196
Initial Viol No:					Contractor ID:	
Mine Name:	Rochester Mine				Bill Print Dt:	09/15/2000
Replaced by Ord No:					Cit Ord Safe:	Citation
Mine Type:	Surface				Last Action Cd:	Paid
Likelihood:					Orig Term Due Dt:	
Controller ID:	M04598				Last Action Dt:	10/03/2000
Inj Illness:					Orig Term Due Tm:	
Controller Name:	Coeur Mining, Inc.				Coal Metal Ind:	M
No Affected:	0				Latest Term Due Dt:	03/08/2000
Inspection Begin Dt:	03/07/2000				Cal Yr:	2000
Negligence:					Latest Term Due Tm:	1430
Inspection End Dt:	03/09/2000				Cal Qtr:	1
Written Notice:					Termination Dt:	03/08/2000
Violation No:	7975334				Fiscal Yr:	2000
Enforcement Area:					Termination Time:	1430
Violator ID:	L08263				Fiscal Qtr:	2
Special Assess:	No				Termination Type:	Terminated
Violator Name:	Coeur Rochester, Inc.				Sig Sub:	Yes
Primary or Mill:	Primary				Vacate Dt:	
Violator Type CD:	Operator				Section of Act:	
Right to Conf Dt:	03/08/2000				Vacate Time:	
Violation Issue Dt:	03/08/2000				Part Section:	56.14132(a)
Asmt Generated Ind:	No				Assess Case Stat Cd:	Closed
Violation Issue Time:	1400				Section of Act 1:	104(a)
Final Ord Issue Dt:	10/03/2000				Docket No:	
Violation Occur Dt:	03/08/2000				Section of Act 2:	
Proposed Penalty:	196				Docket Stat Cd:	
Violator Violation Cnt:	0				Contested Ind:	No
Amount Due:	196				Contested Dt:	
Violator Insp Day Cnt:	0					

Violation Details

Event No:	1159256				Amount Paid:	176
Initial Viol No:					Contractor ID:	MJU
Mine Name:	Rochester Mine				Bill Print Dt:	07/21/2011
Replaced by Ord No:					Cit Ord Safe:	Citation
Mine Type:	Surface				Last Action Cd:	Paid
Likelihood:	Reasonably				Orig Term Due Dt:	05/25/2011
Controller ID:					Last Action Dt:	08/17/2011
Inj Illness:	Permanent				Orig Term Due Tm:	0930
Controller Name:					Coal Metal Ind:	M
No Affected:	1				Latest Term Due Dt:	05/25/2011
Inspection Begin Dt:	05/24/2011				Cal Yr:	2011
Negligence:	ModNegligence				Latest Term Due Tm:	0930

Map Key	Number of Records	Direction	Distance (mi/ft)	Elev/Diff (ft)	Site	DB
Inspection End Dt:	06/07/2011				Cal Qtr:	2
Written Notice:					Termination Dt:	05/31/2011
Violation No:	8605072				Fiscal Yr:	2011
Enforcement Area:					Termination Time:	1600
Violator ID:	MJU				Fiscal Qtr:	3
Special Assess:	No				Termination Type:	Terminated
Violator Name:	George Delong Construction Inc				Sig Sub:	Yes
Primary or Mill:	Primary				Vacate Dt:	
Violator Type CD:	Contractor				Section of Act:	
Right to Conf Dt:					Vacate Time:	
Violation Issue Dt:	05/25/2011				Part Section:	56.11027
Asmt Generated Ind:	No				Assess Case Stat Cd:	
Violation Issue Time:	0830				Section of Act 1:	104(a)
Final Ord Issue Dt:	08/27/2011				Docket No:	
Violation Occur Dt:	05/25/2011				Section of Act 2:	
Proposed Penalty:	176				Docket Stat Cd:	
Violator Violation Cnt:	0				Contested Ind:	No
Amount Due:	176				Contested Dt:	
Violator Insp Day Cnt:	0					

Violation Details

Event No:	6594058	Amount Paid:	0
Initial Viol No:		Contractor ID:	S104
Mine Name:	Rochester Mine	Bill Print Dt:	05/23/2013
Replaced by Ord No:		Cit Ord Safe:	Citation
Mine Type:	Surface	Last Action Cd:	Uncollectable
Likelihood:	Unlikely	Orig Term Due Dt:	04/04/2013
Controller ID:		Last Action Dt:	05/16/2018
Inj Illness:	Fatal	Orig Term Due Tm:	1400
Controller Name:		Coal Metal Ind:	M
No Affected:	1	Latest Term Due Dt:	04/04/2013
Inspection Begin Dt:	04/02/2013	Cal Yr:	2013
Negligence:	ModNegligence	Latest Term Due Tm:	1400
Inspection End Dt:	04/10/2013	Cal Qtr:	2
Written Notice:		Termination Dt:	04/09/2013
Violation No:	8691367	Fiscal Yr:	2013
Enforcement Area:		Termination Time:	0330
Violator ID:	S104	Fiscal Qtr:	3
Special Assess:	No	Termination Type:	Terminated
Violator Name:	Ashland Water Technologies	Sig Sub:	No
Primary or Mill:	Primary	Vacate Dt:	
Violator Type CD:	Contractor	Section of Act:	
Right to Conf Dt:		Vacate Time:	
Violation Issue Dt:	04/03/2013	Part Section:	56.12004
Asmt Generated Ind:	No	Assess Case Stat Cd:	
Violation Issue Time:	0740	Section of Act 1:	104(a)
Final Ord Issue Dt:	06/29/2013	Docket No:	
Violation Occur Dt:	04/03/2013	Section of Act 2:	
Proposed Penalty:	108	Docket Stat Cd:	
Violator Violation Cnt:	0	Contested Ind:	No
Amount Due:	108	Contested Dt:	
Violator Insp Day Cnt:	0		

Violation Details

Event No:	1141894	Amount Paid:	199
Initial Viol No:		Contractor ID:	
Mine Name:	Rochester Mine	Bill Print Dt:	06/07/2012
Replaced by Ord No:		Cit Ord Safe:	Citation
Mine Type:	Surface	Last Action Cd:	Paid
Likelihood:	Unlikely	Orig Term Due Dt:	04/16/2012
Controller ID:	M04598	Last Action Dt:	07/11/2013
Inj Illness:	LostDays	Orig Term Due Tm:	1512
Controller Name:	Coeur Mining, Inc.	Coal Metal Ind:	M
No Affected:	1	Latest Term Due Dt:	04/16/2012
Inspection Begin Dt:	04/09/2012	Cal Yr:	2012

<i>Map Key</i>	<i>Number of Records</i>	<i>Direction</i>	<i>Distance (mi/ft)</i>	<i>Elev/Diff (ft)</i>	<i>Site</i>	<i>DB</i>
<i>Negligence:</i>	ModNegligence				<i>Latest Term Due Tm:</i> 1512	
<i>Inspection End Dt:</i>	06/13/2012				<i>Cal Qtr:</i> 2	
<i>Written Notice:</i>					<i>Termination Dt:</i> 04/16/2012	
<i>Violation No:</i>	8691813				<i>Fiscal Yr:</i> 2012	
<i>Enforcement Area:</i>					<i>Termination Time:</i> 1511	
<i>Violator ID:</i>	L08263				<i>Fiscal Qtr:</i> 3	
<i>Special Assess:</i>	No				<i>Termination Type:</i> Terminated	
<i>Violator Name:</i>	Coeur Rochester, Inc.				<i>Sig Sub:</i> No	
<i>Primary or Mill:</i>	Primary				<i>Vacate Dt:</i>	
<i>Violator Type CD:</i>	Operator				<i>Section of Act:</i>	
<i>Right to Conf Dt:</i>					<i>Vacate Time:</i>	
<i>Violation Issue Dt:</i>	04/16/2012				<i>Part Section:</i> 56.20003(a)	
<i>Asmt Generated Ind:</i>	No				<i>Assess Case Stat Cd:</i>	
<i>Violation Issue Time:</i>	1412				<i>Section of Act 1:</i> 104(a)	
<i>Final Ord Issue Dt:</i>	04/30/2013				<i>Docket No:</i>	
<i>Violation Occur Dt:</i>	04/16/2012				<i>Section of Act 2:</i>	
<i>Proposed Penalty:</i>	807				<i>Docket Stat Cd:</i>	
<i>Violator Violation Cnt:</i>	11				<i>Contested Ind:</i> No	
<i>Amount Due:</i>	199				<i>Contested Dt:</i>	
<i>Violator Insp Day Cnt:</i>	33					

Violation Details

<i>Event No:</i>	1075891				<i>Amount Paid:</i> 55	
<i>Initial Viol No:</i>					<i>Contractor ID:</i>	
<i>Mine Name:</i>	Rochester Mine				<i>Bill Print Dt:</i> 08/16/2002	
<i>Replaced by Ord No:</i>					<i>Cit Ord Safe:</i> Citation	
<i>Mine Type:</i>	Surface				<i>Last Action Cd:</i> Paid	
<i>Likelihood:</i>	Unlikely				<i>Orig Term Due Dt:</i>	
<i>Controller ID:</i>	M04598				<i>Last Action Dt:</i> 09/13/2002	
<i>Inj Illness:</i>	LostDays				<i>Orig Term Due Tm:</i>	
<i>Controller Name:</i>	Coeur Mining, Inc.				<i>Coal Metal Ind:</i> M	
<i>No Affected:</i>	1				<i>Latest Term Due Dt:</i> 07/12/2002	
<i>Inspection Begin Dt:</i>	07/08/2002				<i>Cal Yr:</i> 2002	
<i>Negligence:</i>	ModNegligence				<i>Latest Term Due Tm:</i> 1600	
<i>Inspection End Dt:</i>	07/11/2002				<i>Cal Qtr:</i> 3	
<i>Written Notice:</i>					<i>Termination Dt:</i> 07/11/2002	
<i>Violation No:</i>	6278608				<i>Fiscal Yr:</i> 2002	
<i>Enforcement Area:</i>					<i>Termination Time:</i> 1330	
<i>Violator ID:</i>	L08263				<i>Fiscal Qtr:</i> 4	
<i>Special Assess:</i>	No				<i>Termination Type:</i> Terminated	
<i>Violator Name:</i>	Coeur Rochester, Inc.				<i>Sig Sub:</i> No	
<i>Primary or Mill:</i>	Primary				<i>Vacate Dt:</i>	
<i>Violator Type CD:</i>	Operator				<i>Section of Act:</i>	
<i>Right to Conf Dt:</i>	07/10/2002				<i>Vacate Time:</i>	
<i>Violation Issue Dt:</i>	07/10/2002				<i>Part Section:</i> 56.4531(b)(1)	
<i>Asmt Generated Ind:</i>	No				<i>Assess Case Stat Cd:</i> Closed	
<i>Violation Issue Time:</i>	1125				<i>Section of Act 1:</i> 104(a)	
<i>Final Ord Issue Dt:</i>	09/13/2002				<i>Docket No:</i>	
<i>Violation Occur Dt:</i>	07/10/2002				<i>Section of Act 2:</i>	
<i>Proposed Penalty:</i>	55				<i>Docket Stat Cd:</i>	
<i>Violator Violation Cnt:</i>	0				<i>Contested Ind:</i> No	
<i>Amount Due:</i>	55				<i>Contested Dt:</i>	
<i>Violator Insp Day Cnt:</i>	0					

Violation Details

<i>Event No:</i>	1141885				<i>Amount Paid:</i> 2600	
<i>Initial Viol No:</i>					<i>Contractor ID:</i>	
<i>Mine Name:</i>	Rochester Mine				<i>Bill Print Dt:</i> 12/08/2011	
<i>Replaced by Ord No:</i>					<i>Cit Ord Safe:</i> Citation	
<i>Mine Type:</i>	Surface				<i>Last Action Cd:</i> Paid	
<i>Likelihood:</i>	Unlikely				<i>Orig Term Due Dt:</i> 10/18/2011	
<i>Controller ID:</i>	M04598				<i>Last Action Dt:</i> 04/24/2013	
<i>Inj Illness:</i>	Fatal				<i>Orig Term Due Tm:</i> 1125	
<i>Controller Name:</i>	Coeur Mining, Inc.				<i>Coal Metal Ind:</i> M	
<i>No Affected:</i>	1				<i>Latest Term Due Dt:</i> 10/20/2011	

Map Key	Number of Records	Direction	Distance (mi/ft)	Elev/Diff (ft)	Site	DB
Inspection Begin Dt:	10/14/2011				Cal Yr:	2011
Negligence:	ModNegligence				Latest Term Due Tm:	1600
Inspection End Dt:	11/16/2011				Cal Qtr:	4
Written Notice:					Termination Dt:	10/27/2011
Violation No:	8608840				Fiscal Yr:	2012
Enforcement Area:					Termination Time:	1210
Violator ID:	L08263				Fiscal Qtr:	1
Special Assess:	No				Termination Type:	Terminated
Violator Name:	Coeur Rochester, Inc.				Sig Sub:	No
Primary or Mill:	Primary				Vacate Dt:	
Violator Type CD:	Operator				Section of Act:	
Right to Conf Dt:					Vacate Time:	
Violation Issue Dt:	10/18/2011				Part Section:	56.12018
Asmt Generated Ind:	No				Assess Case Stat Cd:	
Violation Issue Time:	1025				Section of Act 1:	104(a)
Final Ord Issue Dt:	03/05/2013				Docket No:	
Violation Occur Dt:	10/18/2011				Section of Act 2:	
Proposed Penalty:	3143				Docket Stat Cd:	
Violator Violation Cnt:	19				Contested Ind:	No
Amount Due:	2600				Contested Dt:	
Violator Insp Day Cnt:	22					

Violation Details

Event No:	1141885				Amount Paid:	185
Initial Viol No:					Contractor ID:	
Mine Name:	Rochester Mine				Bill Print Dt:	12/08/2011
Replaced by Ord No:					Cit Ord Safe:	Citation
Mine Type:	Surface				Last Action Cd:	Paid
Likelihood:	Unlikely				Orig Term Due Dt:	10/14/2011
Controller ID:	M04598				Last Action Dt:	04/24/2013
Inj Illness:	Fatal				Orig Term Due Tm:	1600
Controller Name:	Coeur Mining, Inc.				Coal Metal Ind:	M
No Affected:	1				Latest Term Due Dt:	10/14/2011
Inspection Begin Dt:	10/14/2011				Cal Yr:	2011
Negligence:	LowNegligence				Latest Term Due Tm:	1600
Inspection End Dt:	11/16/2011				Cal Qtr:	4
Written Notice:					Termination Dt:	10/15/2011
Violation No:	8608812				Fiscal Yr:	2012
Enforcement Area:					Termination Time:	1107
Violator ID:	L08263				Fiscal Qtr:	1
Special Assess:	No				Termination Type:	Terminated
Violator Name:	Coeur Rochester, Inc.				Sig Sub:	No
Primary or Mill:	Primary				Vacate Dt:	
Violator Type CD:	Operator				Section of Act:	
Right to Conf Dt:					Vacate Time:	
Violation Issue Dt:	10/14/2011				Part Section:	56.12032
Asmt Generated Ind:	No				Assess Case Stat Cd:	
Violation Issue Time:	1015				Section of Act 1:	104(a)
Final Ord Issue Dt:	03/05/2013				Docket No:	
Violation Occur Dt:	10/14/2011				Section of Act 2:	
Proposed Penalty:	224				Docket Stat Cd:	
Violator Violation Cnt:	19				Contested Ind:	No
Amount Due:	185				Contested Dt:	
Violator Insp Day Cnt:	19					

Violation Details

Event No:	1141885				Amount Paid:	3143
Initial Viol No:	8608830				Contractor ID:	
Mine Name:	Rochester Mine				Bill Print Dt:	12/08/2011
Replaced by Ord No:					Cit Ord Safe:	Citation
Mine Type:	Surface				Last Action Cd:	Paid
Likelihood:	Reasonably				Orig Term Due Dt:	
Controller ID:	M04598				Last Action Dt:	01/30/2013
Inj Illness:	Fatal				Orig Term Due Tm:	
Controller Name:	Coeur Mining, Inc.				Coal Metal Ind:	M

Map Key	Number of Records	Direction	Distance (mi/ft)	Elev/Diff (ft)	Site	DB
No Affected:	1				Latest Term Due Dt:	
Inspection Begin Dt:	10/14/2011				Cal Yr:	2011
Negligence:	HighNegligence				Latest Term Due Tm:	
Inspection End Dt:	11/16/2011				Cal Qtr:	4
Written Notice:					Termination Dt:	10/27/2011
Violation No:	8608857				Fiscal Yr:	2012
Enforcement Area:					Termination Time:	1525
Violator ID:	L08263				Fiscal Qtr:	1
Special Assess:	No				Termination Type:	Terminated
Violator Name:	Coeur Rochester, Inc.				Sig Sub:	Yes
Primary or Mill:	Primary				Vacate Dt:	
Violator Type CD:	Operator				Section of Act:	
Right to Conf Dt:					Vacate Time:	
Violation Issue Dt:	10/27/2011				Part Section:	56.12018
Asmt Generated Ind:	No				Assess Case Stat Cd:	
Violation Issue Time:	1515				Section of Act 1:	104(a)
Final Ord Issue Dt:	12/04/2012				Docket No:	
Violation Occur Dt:	10/27/2011				Section of Act 2:	
Proposed Penalty:	3493				Docket Stat Cd:	
Violator Violation Cnt:	19				Contested Ind:	No
Amount Due:	3143				Contested Dt:	
Violator Insp Day Cnt:	24					

Violation Details

Event No:	1159539				Amount Paid:	100
Initial Viol No:					Contractor ID:	
Mine Name:	Rochester Mine				Bill Print Dt:	02/07/2013
Replaced by Ord No:					Cit Ord Safe:	Citation
Mine Type:	Surface				Last Action Cd:	Paid
Likelihood:	Unlikely				Orig Term Due Dt:	12/11/2012
Controller ID:	M04598				Last Action Dt:	02/27/2013
Inj Illness:	LostDays				Orig Term Due Tm:	1700
Controller Name:	Coeur Mining, Inc.				Coal Metal Ind:	M
No Affected:	1				Latest Term Due Dt:	12/11/2012
Inspection Begin Dt:	12/11/2012				Cal Yr:	2012
Negligence:	ModNegligence				Latest Term Due Tm:	1700
Inspection End Dt:	12/19/2012				Cal Qtr:	4
Written Notice:					Termination Dt:	12/11/2012
Violation No:	8690843				Fiscal Yr:	2013
Enforcement Area:					Termination Time:	1500
Violator ID:	L08263				Fiscal Qtr:	1
Special Assess:	No				Termination Type:	Terminated
Violator Name:	Coeur Rochester, Inc.				Sig Sub:	No
Primary or Mill:	Primary				Vacate Dt:	
Violator Type CD:	Operator				Section of Act:	
Right to Conf Dt:					Vacate Time:	
Violation Issue Dt:	12/11/2012				Part Section:	56.14107(a)
Asmt Generated Ind:	No				Assess Case Stat Cd:	
Violation Issue Time:	1135				Section of Act 1:	104(a)
Final Ord Issue Dt:	03/15/2013				Docket No:	
Violation Occur Dt:	12/11/2012				Section of Act 2:	
Proposed Penalty:	100				Docket Stat Cd:	
Violator Violation Cnt:	3				Contested Ind:	No
Amount Due:	100				Contested Dt:	
Violator Insp Day Cnt:	37					

Violation Details

Event No:	1141885				Amount Paid:	286
Initial Viol No:	8608830				Contractor ID:	
Mine Name:	Rochester Mine				Bill Print Dt:	12/08/2011
Replaced by Ord No:					Cit Ord Safe:	Citation
Mine Type:	Surface				Last Action Cd:	Paid
Likelihood:	Unlikely				Orig Term Due Dt:	
Controller ID:	M04598				Last Action Dt:	01/30/2013
Inj Illness:	LostDays				Orig Term Due Tm:	

Map Key	Number of Records	Direction	Distance (mi/ft)	Elev/Diff (ft)	Site	DB
Controller Name:	Coeur Mining, Inc.				Coal Metal Ind: M	
No Affected:	1				Latest Term Due Dt:	
Inspection Begin Dt:	10/14/2011				Cal Yr: 2011	
Negligence:	ModNegligence				Latest Term Due Tm:	
Inspection End Dt:	11/16/2011				Cal Qtr: 4	
Written Notice:					Termination Dt: 10/17/2011	
Violation No:	8608835				Fiscal Yr: 2012	
Enforcement Area:					Termination Time: 1300	
Violator ID:	L08263				Fiscal Qtr: 1	
Special Assess:	Yes				Termination Type: Terminated	
Violator Name:	Coeur Rochester, Inc.				Sig Sub: No	
Primary or Mill:	Primary				Vacate Dt:	
Violator Type CD:	Operator				Section of Act:	
Right to Conf Dt:					Vacate Time:	
Violation Issue Dt:	10/17/2011				Part Section: 56.12018	
Asmt Generated Ind:	No				Assess Case Stat Cd:	
Violation Issue Time:	1205				Section of Act 1: 104(a)	
Final Ord Issue Dt:	12/04/2012				Docket No:	
Violation Occur Dt:	10/17/2011				Section of Act 2:	
Proposed Penalty:	3493				Docket Stat Cd:	
Violator Violation Cnt:	19				Contested Ind: No	
Amount Due:	286				Contested Dt:	
Violator Insp Day Cnt:	21					

Violation Details

Event No:	1138292				Amount Paid:	
Initial Viol No:					Contractor ID: 9AR	
Mine Name:	Rochester Mine				Bill Print Dt:	
Replaced by Ord No:					Cit Ord Safe: Order	
Mine Type:	Surface				Last Action Cd:	
Likelihood:					Orig Term Due Dt:	
Controller ID:					Last Action Dt:	
Inj Illness:					Orig Term Due Tm:	
Controller Name:					Coal Metal Ind: M	
No Affected:	0				Latest Term Due Dt:	
Inspection Begin Dt:	04/22/2008				Cal Yr: 2008	
Negligence:					Latest Term Due Tm:	
Inspection End Dt:	05/01/2008				Cal Qtr: 2	
Written Notice:					Termination Dt: 05/01/2008	
Violation No:	7977392				Fiscal Yr: 2008	
Enforcement Area:					Termination Time: 1452	
Violator ID:	9AR				Fiscal Qtr: 3	
Special Assess:	No				Termination Type: Terminated	
Violator Name:	High Mark Const Llc				Sig Sub:	
Primary or Mill:	Primary				Vacate Dt:	
Violator Type CD:	Contractor				Section of Act:	
Right to Conf Dt:					Vacate Time:	
Violation Issue Dt:	04/22/2008				Part Section:	
Asmt Generated Ind:	No				Assess Case Stat Cd:	
Violation Issue Time:	1545				Section of Act 1: 103(k)	
Final Ord Issue Dt:					Docket No:	
Violation Occur Dt:	04/22/2008				Section of Act 2:	
Proposed Penalty:					Docket Stat Cd:	
Violator Violation Cnt:					Contested Ind: No	
Amount Due:					Contested Dt:	
Violator Insp Day Cnt:						

Violation Details

Event No:	6597429				Amount Paid: 308	
Initial Viol No:					Contractor ID:	
Mine Name:	Rochester Mine				Bill Print Dt: 04/10/2014	
Replaced by Ord No:					Cit Ord Safe: Citation	
Mine Type:	Surface				Last Action Cd: Paid	
Likelihood:	Unlikely				Orig Term Due Dt: 03/03/2014	
Controller ID:	M04598				Last Action Dt: 05/28/2014	

Map Key	Number of Records	Direction	Distance (mi/ft)	Elev/Diff (ft)	Site	DB
Inj Illness:	LostDays				Orig Term Due Tm: 1120	
Controller Name:	Coeur Mining, Inc.				Coal Metal Ind: M	
No Affected:	1				Latest Term Due Dt: 03/03/2014	
Inspection Begin Dt:	02/26/2014				Cal Yr: 2014	
Negligence:	ModNegligence				Latest Term Due Tm: 1120	
Inspection End Dt:	03/28/2014				Cal Qtr: 1	
Written Notice:					Termination Dt: 03/03/2014	
Violation No:	8779566				Fiscal Yr: 2014	
Enforcement Area:					Termination Time: 1120	
Violator ID:	L08263				Fiscal Qtr: 2	
Special Assess:	No				Termination Type: Terminated	
Violator Name:	Coeur Rochester, Inc.				Sig Sub: No	
Primary or Mill:	Primary				Vacate Dt:	
Violator Type CD:	Operator				Section of Act:	
Right to Conf Dt:					Vacate Time:	
Violation Issue Dt:	03/03/2014				Part Section: 56.16001	
Asmt Generated Ind:	No				Assess Case Stat Cd:	
Violation Issue Time:	0845				Section of Act 1: 104(a)	
Final Ord Issue Dt:	05/14/2014				Docket No:	
Violation Occur Dt:	03/03/2014				Section of Act 2:	
Proposed Penalty:	308				Docket Stat Cd:	
Violator Violation Cnt:	115				Contested Ind: No	
Amount Due:	308				Contested Dt:	
Violator Insp Day Cnt:	44					

Violation Details

Event No:	1141885	Amount Paid:	100
Initial Viol No:		Contractor ID:	
Mine Name:	Rochester Mine	Bill Print Dt:	03/08/2012
Replaced by Ord No:		Cit Ord Safe:	Citation
Mine Type:	Surface	Last Action Cd:	Paid
Likelihood:	Unlikely	Orig Term Due Dt:	10/14/2011
Controller ID:	M04598	Last Action Dt:	04/24/2013
Inj Illness:	Permanent	Orig Term Due Tm:	1150
Controller Name:	Coeur Mining, Inc.	Coal Metal Ind:	M
No Affected:	1	Latest Term Due Dt:	10/14/2011
Inspection Begin Dt:	10/14/2011	Cal Yr:	2011
Negligence:	ModNegligence	Latest Term Due Tm:	1150
Inspection End Dt:	11/16/2011	Cal Qtr:	4
Written Notice:		Termination Dt:	10/14/2011
Violation No:	8608818	Fiscal Yr:	2012
Enforcement Area:		Termination Time:	1142
Violator ID:	L08263	Fiscal Qtr:	1
Special Assess:	Yes	Termination Type:	Terminated
Violator Name:	Coeur Rochester, Inc.	Sig Sub:	No
Primary or Mill:	Primary	Vacate Dt:	
Violator Type CD:	Operator	Section of Act:	
Right to Conf Dt:		Vacate Time:	
Violation Issue Dt:	10/14/2011	Part Section:	56.14207
Asmt Generated Ind:	No	Assess Case Stat Cd:	
Violation Issue Time:	1140	Section of Act 1:	104(a)
Final Ord Issue Dt:	03/05/2013	Docket No:	
Violation Occur Dt:	10/14/2011	Section of Act 2:	
Proposed Penalty:	100	Docket Stat Cd:	
Violator Violation Cnt:	19	Contested Ind:	No
Amount Due:	100	Contested Dt:	
Violator Insp Day Cnt:	19		

Violation Details

Event No:	1141885	Amount Paid:	520
Initial Viol No:		Contractor ID:	
Mine Name:	Rochester Mine	Bill Print Dt:	12/08/2011
Replaced by Ord No:		Cit Ord Safe:	Citation
Mine Type:	Surface	Last Action Cd:	Paid
Likelihood:	Unlikely	Orig Term Due Dt:	10/27/2011

Map Key	Number of Records	Direction	Distance (mi/ft)	Elev/Diff (ft)	Site	DB
Controller ID:	M04598				Last Action Dt:	04/24/2013
Inj Illness:	LostDays				Orig Term Due Tm:	1635
Controller Name:	Coeur Mining, Inc.				Coal Metal Ind:	M
No Affected:	1				Latest Term Due Dt:	10/27/2011
Inspection Begin Dt:	10/14/2011				Cal Yr:	2011
Negligence:	ModNegligence				Latest Term Due Tm:	1635
Inspection End Dt:	11/16/2011				Cal Qtr:	4
Written Notice:					Termination Dt:	10/27/2011
Violation No:	8608855				Fiscal Yr:	2012
Enforcement Area:					Termination Time:	1545
Violator ID:	L08263				Fiscal Qtr:	1
Special Assess:	No				Termination Type:	Terminated
Violator Name:	Coeur Rochester, Inc.				Sig Sub:	No
Primary or Mill:	Primary				Vacate Dt:	
Violator Type CD:	Operator				Section of Act:	
Right to Conf Dt:					Vacate Time:	
Violation Issue Dt:	10/27/2011				Part Section:	56.12018
Asmt Generated Ind:	No				Assess Case Stat Cd:	
Violation Issue Time:	1435				Section of Act 1:	104(a)
Final Ord Issue Dt:	03/05/2013				Docket No:	
Violation Occur Dt:	10/27/2011				Section of Act 2:	
Proposed Penalty:	634				Docket Stat Cd:	
Violator Violation Cnt:	19				Contested Ind:	No
Amount Due:	520				Contested Dt:	
Violator Insp Day Cnt:	24					

Violation Details

Event No:	6594194				Amount Paid:	127
Initial Viol No:					Contractor ID:	TW6
Mine Name:	Rochester Mine				Bill Print Dt:	01/21/2014
Replaced by Ord No:					Cit Ord Safe:	Citation
Mine Type:	Surface				Last Action Cd:	Paid
Likelihood:	Unlikely				Orig Term Due Dt:	12/04/2013
Controller ID:					Last Action Dt:	02/11/2014
Inj Illness:	Fatal				Orig Term Due Tm:	0800
Controller Name:					Coal Metal Ind:	M
No Affected:	1				Latest Term Due Dt:	12/04/2013
Inspection Begin Dt:	12/03/2013				Cal Yr:	2013
Negligence:	ModNegligence				Latest Term Due Tm:	0800
Inspection End Dt:	12/11/2013				Cal Qtr:	4
Written Notice:					Termination Dt:	12/10/2013
Violation No:	8697065				Fiscal Yr:	2014
Enforcement Area:					Termination Time:	1210
Violator ID:	TW6				Fiscal Qtr:	1
Special Assess:	No				Termination Type:	Terminated
Violator Name:	Nalco Co. - Mining Group				Sig Sub:	No
Primary or Mill:	Primary				Vacate Dt:	
Violator Type CD:	Contractor				Section of Act:	
Right to Conf Dt:					Vacate Time:	
Violation Issue Dt:	12/03/2013				Part Section:	56.12028
Asmt Generated Ind:	No				Assess Case Stat Cd:	
Violation Issue Time:	0924				Section of Act 1:	104(a)
Final Ord Issue Dt:	02/27/2014				Docket No:	
Violation Occur Dt:	12/03/2013				Section of Act 2:	
Proposed Penalty:	127				Docket Stat Cd:	
Violator Violation Cnt:	5				Contested Ind:	No
Amount Due:	127				Contested Dt:	
Violator Insp Day Cnt:	0					

Violation Details

Event No:	1141730				Amount Paid:	392
Initial Viol No:					Contractor ID:	
Mine Name:	Rochester Mine				Bill Print Dt:	03/12/2009
Replaced by Ord No:					Cit Ord Safe:	Citation
Mine Type:	Surface				Last Action Cd:	Paid

Likelihood:	Unlikely				Orig Term Due Dt:	01/14/2009
Controller ID:	M04598				Last Action Dt:	03/02/2015
Inj Illness:	Fatal				Orig Term Due Tm:	1700
Controller Name:	Coeur Mining, Inc.				Coal Metal Ind:	M
No Affected:	1				Latest Term Due Dt:	01/14/2009
Inspection Begin Dt:	01/12/2009				Cal Yr:	2009
Negligence:	ModNegligence				Latest Term Due Tm:	1700
Inspection End Dt:	01/15/2009				Cal Qtr:	1
Written Notice:					Termination Dt:	01/14/2009
Violation No:	6477293				Fiscal Yr:	2009
Enforcement Area:					Termination Time:	0640
Violator ID:	L08263				Fiscal Qtr:	2
Special Assess:	No				Termination Type:	Terminated
Violator Name:	Coeur Rochester, Inc.				Sig Sub:	No
Primary or Mill:	Primary				Vacate Dt:	
Violator Type CD:	Operator				Section of Act:	
Right to Conf Dt:					Vacate Time:	
Violation Issue Dt:	01/13/2009				Part Section:	56.12004
Asmt Generated Ind:	No				Assess Case Stat Cd:	Closed
Violation Issue Time:	1345				Section of Act 1:	104(a)
Final Ord Issue Dt:	04/18/2009				Docket No:	
Violation Occur Dt:	01/13/2009				Section of Act 2:	
Proposed Penalty:	392				Docket Stat Cd:	
Violator Violation Cnt:	12				Contested Ind:	No
Amount Due:	392				Contested Dt:	
Violator Insp Day Cnt:	7					

Violation Details

Event No:	1141885				Amount Paid:	390
Initial Viol No:					Contractor ID:	
Mine Name:	Rochester Mine				Bill Print Dt:	12/08/2011
Replaced by Ord No:	8608847				Cit Ord Safe:	Citation
Mine Type:	Surface				Last Action Cd:	Paid
Likelihood:	Unlikely				Orig Term Due Dt:	10/18/2011
Controller ID:	M04598				Last Action Dt:	04/24/2013
Inj Illness:	Permanent				Orig Term Due Tm:	1600
Controller Name:	Coeur Mining, Inc.				Coal Metal Ind:	M
No Affected:	1				Latest Term Due Dt:	10/18/2011
Inspection Begin Dt:	10/14/2011				Cal Yr:	2011
Negligence:	LowNegligence				Latest Term Due Tm:	1600
Inspection End Dt:	11/16/2011				Cal Qtr:	4
Written Notice:					Termination Dt:	
Violation No:	8608844				Fiscal Yr:	2012
Enforcement Area:					Termination Time:	
Violator ID:	L08263				Fiscal Qtr:	1
Special Assess:	No				Termination Type:	ReplacedByOrder
Violator Name:	Coeur Rochester, Inc.				Sig Sub:	No
Primary or Mill:	Primary				Vacate Dt:	
Violator Type CD:	Operator				Section of Act:	
Right to Conf Dt:					Vacate Time:	
Violation Issue Dt:	10/18/2011				Part Section:	56.14107(a)
Asmt Generated Ind:	No				Assess Case Stat Cd:	
Violation Issue Time:	1140				Section of Act 1:	104(a)
Final Ord Issue Dt:	03/05/2013				Docket No:	
Violation Occur Dt:	10/18/2011				Section of Act 2:	
Proposed Penalty:	473				Docket Stat Cd:	
Violator Violation Cnt:	19				Contested Ind:	No
Amount Due:	390				Contested Dt:	
Violator Insp Day Cnt:	22					

Violation Details

Event No:	6594058				Amount Paid:	100
Initial Viol No:					Contractor ID:	A6721
Mine Name:	Rochester Mine				Bill Print Dt:	05/21/2013
Replaced by Ord No:					Cit Ord Safe:	Citation

Map Key	Number of Records	Direction	Distance (mi/ft)	Elev/Diff (ft)	Site	DB
---------	-------------------	-----------	------------------	----------------	------	----

Mine Type:	Surface				Last Action Cd:	Paid
Likelihood:	Unlikely				Orig Term Due Dt:	04/09/2013
Controller ID:					Last Action Dt:	06/04/2013
Inj Illness:	LostDays				Orig Term Due Tm:	1600
Controller Name:					Coal Metal Ind:	M
No Affected:	1				Latest Term Due Dt:	04/09/2013
Inspection Begin Dt:	04/02/2013				Cal Yr:	2013
Negligence:	ModNegligence				Latest Term Due Tm:	1600
Inspection End Dt:	04/10/2013				Cal Qtr:	2
Written Notice:					Termination Dt:	04/10/2013
Violation No:	8696716				Fiscal Yr:	2013
Enforcement Area:					Termination Time:	0824
Violator ID:	A6721				Fiscal Qtr:	3
Special Assess:	No				Termination Type:	Terminated
Violator Name:	S.T. Services				Sig Sub:	No
Primary or Mill:	Primary				Vacate Dt:	
Violator Type CD:	Contractor				Section of Act:	
Right to Conf Dt:					Vacate Time:	
Violation Issue Dt:	04/09/2013				Part Section:	56.4101
Asmt Generated Ind:	No				Assess Case Stat Cd:	
Violation Issue Time:	0840				Section of Act 1:	104(a)
Final Ord Issue Dt:	06/27/2013				Docket No:	
Violation Occur Dt:	04/09/2013				Section of Act 2:	
Proposed Penalty:	100				Docket Stat Cd:	
Violator Violation Cnt:	0				Contested Ind:	No
Amount Due:	100				Contested Dt:	
Violator Insp Day Cnt:	0					

Violation Details

Event No:	1141894				Amount Paid:	100
Initial Viol No:					Contractor ID:	
Mine Name:	Rochester Mine				Bill Print Dt:	06/07/2012
Replaced by Ord No:					Cit Ord Safe:	Citation
Mine Type:	Surface				Last Action Cd:	Paid
Likelihood:	Unlikely				Orig Term Due Dt:	04/13/2012
Controller ID:	M04598				Last Action Dt:	07/11/2013
Inj Illness:	LostDays				Orig Term Due Tm:	1800
Controller Name:	Coeur Mining, Inc.				Coal Metal Ind:	M
No Affected:	1				Latest Term Due Dt:	04/13/2012
Inspection Begin Dt:	04/09/2012				Cal Yr:	2012
Negligence:	ModNegligence				Latest Term Due Tm:	1800
Inspection End Dt:	06/13/2012				Cal Qtr:	2
Written Notice:					Termination Dt:	04/13/2012
Violation No:	8691802				Fiscal Yr:	2012
Enforcement Area:					Termination Time:	1417
Violator ID:	L08263				Fiscal Qtr:	3
Special Assess:	No				Termination Type:	Terminated
Violator Name:	Coeur Rochester, Inc.				Sig Sub:	No
Primary or Mill:	Primary				Vacate Dt:	
Violator Type CD:	Operator				Section of Act:	
Right to Conf Dt:					Vacate Time:	
Violation Issue Dt:	04/13/2012				Part Section:	56.4402
Asmt Generated Ind:	No				Assess Case Stat Cd:	
Violation Issue Time:	1415				Section of Act 1:	104(a)
Final Ord Issue Dt:	04/30/2013				Docket No:	
Violation Occur Dt:	04/13/2012				Section of Act 2:	
Proposed Penalty:	100				Docket Stat Cd:	
Violator Violation Cnt:	11				Contested Ind:	No
Amount Due:	100				Contested Dt:	
Violator Insp Day Cnt:	27					

Violation Details

Event No:	1141982				Amount Paid:	425
Initial Viol No:					Contractor ID:	
Mine Name:	Rochester Mine				Bill Print Dt:	05/06/2010

Map Key	Number of Records	Direction	Distance (mi/ft)	Elev/Diff (ft)	Site	DB
Replaced by Ord No:				Cit Ord Safe:		Citation
Mine Type:				Last Action Cd:		Paid
Likelihood:				Orig Term Due Dt:		03/25/2010
Controller ID:				Last Action Dt:		08/24/2011
Inj Illness:				Orig Term Due Tm:		1600
Controller Name:				Coal Metal Ind:		M
No Affected:				Latest Term Due Dt:		03/25/2010
Inspection Begin Dt:				Cal Yr:		2010
Negligence:				Latest Term Due Tm:		1600
Inspection End Dt:				Cal Qtr:		1
Written Notice:				Termination Dt:		03/25/2010
Violation No:				Fiscal Yr:		2010
Enforcement Area:				Termination Time:		1116
Violator ID:				Fiscal Qtr:		2
Special Assess:				Termination Type:		Terminated
Violator Name:				Sig Sub:		Yes
Primary or Mill:				Vacate Dt:		
Violator Type CD:				Section of Act:		
Right to Conf Dt:				Vacate Time:		
Violation Issue Dt:				Part Section:		56.14205
Asmt Generated Ind:				Assess Case Stat Cd:		Closed
Violation Issue Time:				Section of Act 1:		104(d)(1)
Final Ord Issue Dt:				Docket No:		WEST 2010-1342M
Violation Occur Dt:				Section of Act 2:		
Proposed Penalty:				Docket Stat Cd:		Accepted
Violator Violation Cnt:				Contested Ind:		Yes
Amount Due:				Contested Dt:		06/08/2010
Violator Insp Day Cnt:						13

Violation Details

Event No:	1141894	Amount Paid:	176
Initial Viol No:		Contractor ID:	X6R
Mine Name:	Rochester Mine	Bill Print Dt:	08/22/2012
Replaced by Ord No:		Cit Ord Safe:	Citation
Mine Type:	Surface	Last Action Cd:	Paid
Likelihood:	Unlikely	Orig Term Due Dt:	06/09/2012
Controller ID:		Last Action Dt:	09/18/2012
Inj Illness:	Fatal	Orig Term Due Tm:	1430
Controller Name:		Coal Metal Ind:	M
No Affected:	1	Latest Term Due Dt:	06/09/2012
Inspection Begin Dt:	04/09/2012	Cal Yr:	2012
Negligence:	ModNegligence	Latest Term Due Tm:	1430
Inspection End Dt:	06/13/2012	Cal Qtr:	2
Written Notice:		Termination Dt:	06/09/2012
Violation No:	8691830	Fiscal Yr:	2012
Enforcement Area:		Termination Time:	1411
Violator ID:	X6R	Fiscal Qtr:	3
Special Assess:	Yes	Termination Type:	Terminated
Violator Name:	Cashman Equipment Co	Sig Sub:	No
Primary or Mill:	Primary	Vacate Dt:	
Violator Type CD:	Contractor	Section of Act:	
Right to Conf Dt:		Vacate Time:	
Violation Issue Dt:	06/09/2012	Part Section:	56.14207
Asmt Generated Ind:	No	Assess Case Stat Cd:	
Violation Issue Time:	1400	Section of Act 1:	104(a)
Final Ord Issue Dt:	09/27/2012	Docket No:	
Violation Occur Dt:	06/09/2012	Section of Act 2:	
Proposed Penalty:	176	Docket Stat Cd:	
Violator Violation Cnt:	5	Contested Ind:	No
Amount Due:	176	Contested Dt:	
Violator Insp Day Cnt:	0		

Violation Details

Event No:	1120725	Amount Paid:	440
Initial Viol No:		Contractor ID:	

Map Key	Number of Records	Direction	Distance (mi/ft)	Elev/Diff (ft)	Site	DB
---------	-------------------	-----------	------------------	----------------	------	----

Mine Name:	Rochester Mine				Bill Print Dt:	06/08/2006
Replaced by Ord No:					Cit Ord Safe:	Citation
Mine Type:	Surface				Last Action Cd:	Paid
Likelihood:	Occurred				Orig Term Due Dt:	05/04/2006
Controller ID:	M04598				Last Action Dt:	12/14/2006
Inj Illness:	Permanent				Orig Term Due Tm:	0800
Controller Name:	Coeur Mining, Inc.				Coal Metal Ind:	M
No Affected:	1				Latest Term Due Dt:	05/04/2006
Inspection Begin Dt:	04/28/2006				Cal Yr:	2006
Negligence:	ModNegligence				Latest Term Due Tm:	0800
Inspection End Dt:	05/09/2006				Cal Qtr:	2
Written Notice:					Termination Dt:	05/09/2006
Violation No:	6388271				Fiscal Yr:	2006
Enforcement Area:					Termination Time:	1535
Violator ID:	L08263				Fiscal Qtr:	3
Special Assess:	No				Termination Type:	Terminated
Violator Name:	Coeur Rochester, Inc.				Sig Sub:	Yes
Primary or Mill:	Primary				Vacate Dt:	
Violator Type CD:	Operator				Section of Act:	
Right to Conf Dt:					Vacate Time:	
Violation Issue Dt:	04/29/2006				Part Section:	56.9303
Asmt Generated Ind:	No				Assess Case Stat Cd:	Closed
Violation Issue Time:	1510				Section of Act 1:	104(a)
Final Ord Issue Dt:	07/20/2006				Docket No:	
Violation Occur Dt:	04/29/2006				Section of Act 2:	
Proposed Penalty:	440				Docket Stat Cd:	
Violator Violation Cnt:	24				Contested Ind:	No
Amount Due:	440				Contested Dt:	
Violator Insp Day Cnt:	29					

Violation Details

Event No:	1141885				Amount Paid:	2600
Initial Viol No:					Contractor ID:	
Mine Name:	Rochester Mine				Bill Print Dt:	12/08/2011
Replaced by Ord No:					Cit Ord Safe:	Citation
Mine Type:	Surface				Last Action Cd:	Paid
Likelihood:	Unlikely				Orig Term Due Dt:	10/30/2011
Controller ID:	M04598				Last Action Dt:	04/24/2013
Inj Illness:	Fatal				Orig Term Due Tm:	1500
Controller Name:	Coeur Mining, Inc.				Coal Metal Ind:	M
No Affected:	1				Latest Term Due Dt:	10/31/2011
Inspection Begin Dt:	10/14/2011				Cal Yr:	2011
Negligence:	HighNegligence				Latest Term Due Tm:	1600
Inspection End Dt:	11/16/2011				Cal Qtr:	4
Written Notice:					Termination Dt:	11/01/2011
Violation No:	8608869				Fiscal Yr:	2012
Enforcement Area:					Termination Time:	1055
Violator ID:	L08263				Fiscal Qtr:	1
Special Assess:	No				Termination Type:	Terminated
Violator Name:	Coeur Rochester, Inc.				Sig Sub:	No
Primary or Mill:	Primary				Vacate Dt:	
Violator Type CD:	Operator				Section of Act:	
Right to Conf Dt:					Vacate Time:	
Violation Issue Dt:	10/30/2011				Part Section:	56.14107(a)
Asmt Generated Ind:	No				Assess Case Stat Cd:	
Violation Issue Time:	1355				Section of Act 1:	104(a)
Final Ord Issue Dt:	03/05/2013				Docket No:	
Violation Occur Dt:	10/30/2011				Section of Act 2:	
Proposed Penalty:	3143				Docket Stat Cd:	
Violator Violation Cnt:	19				Contested Ind:	No
Amount Due:	2600				Contested Dt:	
Violator Insp Day Cnt:	26					

Violation Details

Event No:	1141887				Amount Paid:	700
------------------	---------	--	--	--	---------------------	-----

Initial Viol No:					Contractor ID:	
Mine Name:	Rochester Mine				Bill Print Dt:	01/12/2012
Replaced by Ord No:					Cit Ord Safe:	Citation
Mine Type:	Surface				Last Action Cd:	Paid
Likelihood:	Reasonably				Orig Term Due Dt:	12/01/2011
Controller ID:	M04598				Last Action Dt:	04/24/2013
Inj Illness:	Permanent				Orig Term Due Tm:	1100
Controller Name:	Coeur Mining, Inc.				Coal Metal Ind:	M
No Affected:	2				Latest Term Due Dt:	12/01/2011
Inspection Begin Dt:	12/01/2011				Cal Yr:	2011
Negligence:	ModNegligence				Latest Term Due Tm:	1600
Inspection End Dt:	12/01/2011				Cal Qtr:	4
Written Notice:					Termination Dt:	12/01/2011
Violation No:	8608886				Fiscal Yr:	2012
Enforcement Area:					Termination Time:	1209
Violator ID:	L08263				Fiscal Qtr:	1
Special Assess:	No				Termination Type:	Terminated
Violator Name:	Coeur Rochester, Inc.				Sig Sub:	Yes
Primary or Mill:	Primary				Vacate Dt:	
Violator Type CD:	Operator				Section of Act:	
Right to Conf Dt:					Vacate Time:	
Violation Issue Dt:	12/01/2011				Part Section:	56.11001
Asmt Generated Ind:	No				Assess Case Stat Cd:	
Violation Issue Time:	0915				Section of Act 1:	104(a)
Final Ord Issue Dt:	03/05/2013				Docket No:	
Violation Occur Dt:	12/01/2011				Section of Act 2:	
Proposed Penalty:	807				Docket Stat Cd:	
Violator Violation Cnt:	19				Contested Ind:	No
Amount Due:	700				Contested Dt:	
Violator Insp Day Cnt:	30					

Violation Details

Event No:	6594194				Amount Paid:	5080
Initial Viol No:					Contractor ID:	
Mine Name:	Rochester Mine				Bill Print Dt:	02/06/2014
Replaced by Ord No:					Cit Ord Safe:	Citation
Mine Type:	Surface				Last Action Cd:	Paid
Likelihood:	Unlikely				Orig Term Due Dt:	12/11/2013
Controller ID:	M04598				Last Action Dt:	03/05/2014
Inj Illness:	Fatal				Orig Term Due Tm:	0800
Controller Name:	Coeur Mining, Inc.				Coal Metal Ind:	M
No Affected:	1				Latest Term Due Dt:	12/11/2013
Inspection Begin Dt:	12/03/2013				Cal Yr:	2013
Negligence:	ModNegligence				Latest Term Due Tm:	0800
Inspection End Dt:	12/11/2013				Cal Qtr:	4
Written Notice:					Termination Dt:	12/10/2013
Violation No:	8697067				Fiscal Yr:	2014
Enforcement Area:					Termination Time:	1130
Violator ID:	L08263				Fiscal Qtr:	1
Special Assess:	No				Termination Type:	Terminated
Violator Name:	Coeur Rochester, Inc.				Sig Sub:	No
Primary or Mill:	Primary				Vacate Dt:	
Violator Type CD:	Operator				Section of Act:	
Right to Conf Dt:					Vacate Time:	
Violation Issue Dt:	12/10/2013				Part Section:	56.12018
Asmt Generated Ind:	No				Assess Case Stat Cd:	
Violation Issue Time:	0920				Section of Act 1:	104(a)
Final Ord Issue Dt:	04/02/2014				Docket No:	
Violation Occur Dt:	12/10/2013				Section of Act 2:	
Proposed Penalty:	5080				Docket Stat Cd:	
Violator Violation Cnt:	112				Contested Ind:	No
Amount Due:	5080				Contested Dt:	
Violator Insp Day Cnt:	34					

Map Key	Number of Records	Direction	Distance (mi/ft)	Elev/Diff (ft)	Site	DB
---------	-------------------	-----------	------------------	----------------	------	----

LOVELOCK NV

Mine ID:	2600672	SIC:	149904
Entity Name:	COLADO MINE	Secondary SIC 1:	000000
Status Code:	1	Secondary SIC 2:	000000
Mine Status:	Full-Time Permanent	Secondary SIC 3:	000000
Status Date:	20011127	Secondary SIC 4:	000000
Operation Class:	2	Secondary SIC 5:	000000
Company Type:	Other	Mines Prim SIC CD:	149904
Assess Ctrl No:	000473427	Primary SIC:	Diatomaceous Earth (Diatomite)
Current Mine Name:	Colado Mine	Primary SIC CD 1:	1499
Current Mine Type:	Surface	Primary SIC CD SFX:	04
Current Mine Status:	Active	Secondary SIC CD:	
Current Status Dt:	11/27/2001	Secondary SIC CD 1:	
Current Controller ID:	0101751	Sec SIC CD Sfx:	
Curr Controller Name:	EP Management Corporation	Primary Canvass CD:	7
Curr Cont Begin Dt:	08/01/2006	Primary Canvass:	Nonmetal
Curr Operator ID:	0080925	Sec Canvass CD:	
Curr Operator Name:	EP Minerals, LLC	Secondary Canvass:	
Coal Metal Ind:	M	Lat Deg:	40
Mines State:	NV	Lat Min:	10
No of Shops:	0	Lat Sec:	45
No of Plants:	0	Long Deg:	118
No of Pits:	000	Long Min:	28
Current 103I:	Never Had 103I Status	Long Sec:	24
Current 103I Dt:		Longitude:	118.473611
Portable Operation:	No	Latitude:	40.179444
Portable FIPS St CD:		County Code:	027
Days Per Week:	4	State Code:	32
Hours Per Shift:	10	District:	M7
Prod Shifts Per Day:	1	BOM State CD:	26
Maint Shifts Per Day:	1	FIPS Cnty CD:	027
No Employees:	36	FIPS Cnty Nm:	Pershing
Part48 Training:	No	Cong Dist CD:	
Avg Mine Height:		Contact Title:	Nevada Mines Manager
Mine Gas Ctgy CD:		Street:	595 Dartmouth
Methane Liberation:		Po Box:	
No Producing Pits:		City:	LOVELOCK
No Non-Prod Pits:		State Abbr:	NV
No Tailing Ponds:	0	FIPS State CD:	32
Pillar Recovery Used:	No	State:	Nevada
Highwall Miner Used:	No	Zip CD:	89419
Multiple Pits:	No	Country:	USA
Miners Rep Ind:	No	Province:	
Safety Committee Ind:	Yes	Postal CD:	
Miles from Office:	222	Primary SIC CD:	Diatomaceous Earth (Diatomite)
Directions to Mine:	From ELko, take I-80 West fo exit #112 and go to the stop sign. Turn left at the stop sign. Go 3.1 miles on 398 South. At the stop sign turn left for 1.9 miles turn right on 399 West for .9 miles. Turn right and go 17 miles. Turn right and go .6 miles to the mine.		
Office CD:	M7821	State Abbrev:	NV
Office Name:	Vacaville CA Field Office		
Status Description:	The mine is actively being worked.		
Source File Desc:	Master Index File;MINES Data Set		

Violation Details

Event No:	1151930	Amount Paid:	100
Initial Viol No:		Contractor ID:	
Mine Name:	Colado Mine	Bill Print Dt:	03/09/2011
Replaced by Ord No:		Cit Ord Safe:	Citation
Mine Type:	Surface	Last Action Cd:	Paid
Likelihood:	Unlikely	Orig Term Due Dt:	01/20/2011
Controller ID:	0101751	Last Action Dt:	04/13/2011
Inj Illness:	Fatal	Orig Term Due Tm:	0920

Map Key	Number of Records	Direction	Distance (mi/ft)	Elev/Diff (ft)	Site	DB
---------	-------------------	-----------	------------------	----------------	------	----

Controller Name:	EP Management Corporation	Coal Metal Ind:	M
No Affected:	1	Latest Term Due Dt:	01/20/2011
Inspection Begin Dt:	01/19/2011	Cal Yr:	2011
Negligence:	ModNegligence	Latest Term Due Tm:	0920
Inspection End Dt:	01/20/2011	Cal Qtr:	1
Written Notice:		Termination Dt:	01/19/2011
Violation No:	8558739	Fiscal Yr:	2011
Enforcement Area:		Termination Time:	1049
Violator ID:	0080925	Fiscal Qtr:	2
Special Assess:	No	Termination Type:	Terminated
Violator Name:	EP Minerals, LLC	Sig Sub:	No
Primary or Mill:	Primary	Vacate Dt:	
Violator Type CD:	Operator	Section of Act:	
Right to Conf Dt:		Vacate Time:	
Violation Issue Dt:	01/19/2011	Part Section:	56.12008
Asmt Generated Ind:	No	Assess Case Stat Cd:	
Violation Issue Time:	0920	Section of Act 1:	104(a)
Final Ord Issue Dt:	04/14/2011	Docket No:	
Violation Occur Dt:	01/19/2011	Section of Act 2:	
Proposed Penalty:	100	Docket Stat Cd:	
Violator Violation Cnt:	8	Contested Ind:	No
Amount Due:	100	Contested Dt:	
Violator Insp Day Cnt:	6		

Violation Details

Event No:	0621782	Amount Paid:	55
Initial Viol No:		Contractor ID:	
Mine Name:	Colado Mine	Bill Print Dt:	09/07/2001
Replaced by Ord No:		Cit Ord Safe:	Citation
Mine Type:	Surface	Last Action Cd:	Paid
Likelihood:	Unlikely	Orig Term Due Dt:	
Controller ID:	M00245	Last Action Dt:	10/01/2001
Inj Illness:	Permanent	Orig Term Due Tm:	
Controller Name:	Eagle-Picher Industries Inc	Coal Metal Ind:	M
No Affected:	1	Latest Term Due Dt:	06/27/2001
Inspection Begin Dt:	06/27/2001	Cal Yr:	2001
Negligence:	ModNegligence	Latest Term Due Tm:	1200
Inspection End Dt:	06/27/2001	Cal Qtr:	2
Written Notice:		Termination Dt:	06/27/2001
Violation No:	7944943	Fiscal Yr:	2001
Enforcement Area:		Termination Time:	0915
Violator ID:	L09155	Fiscal Qtr:	3
Special Assess:	No	Termination Type:	Terminated
Violator Name:	Eagle Picher Filtration & Minerals Inc	Sig Sub:	No
Primary or Mill:	Primary	Vacate Dt:	
Violator Type CD:	Operator	Section of Act:	
Right to Conf Dt:	06/27/2001	Vacate Time:	
Violation Issue Dt:	06/27/2001	Part Section:	56.14107(a)
Asmt Generated Ind:	No	Assess Case Stat Cd:	Closed
Violation Issue Time:	0845	Section of Act 1:	104(a)
Final Ord Issue Dt:	10/01/2001	Docket No:	
Violation Occur Dt:	06/27/2001	Section of Act 2:	
Proposed Penalty:	55	Docket Stat Cd:	
Violator Violation Cnt:	0	Contested Ind:	No
Amount Due:	55	Contested Dt:	
Violator Insp Day Cnt:	0		

Violation Details

Event No:	1157995	Amount Paid:	100
Initial Viol No:		Contractor ID:	
Mine Name:	Colado Mine	Bill Print Dt:	12/18/2014
Replaced by Ord No:		Cit Ord Safe:	Citation
Mine Type:	Surface	Last Action Cd:	Paid
Likelihood:	Unlikely	Orig Term Due Dt:	10/08/2014
Controller ID:	0101751	Last Action Dt:	02/24/2015

Map Key	Number of Records	Direction	Distance (mi/ft)	Elev/Diff (ft)	Site	DB
Inj Illness:	LostDays				Orig Term Due Tm: 1300	
Controller Name:	EP Management Corporation				Coal Metal Ind: M	
No Affected:	1				Latest Term Due Dt: 10/08/2014	
Inspection Begin Dt:	09/23/2014				Cal Yr: 2014	
Negligence:	LowNegligence				Latest Term Due Tm: 1300	
Inspection End Dt:	10/14/2014				Cal Qtr: 4	
Written Notice:					Termination Dt: 10/08/2014	
Violation No:	8789655				Fiscal Yr: 2015	
Enforcement Area:					Termination Time: 1235	
Violator ID:	0080925				Fiscal Qtr: 1	
Special Assess:	Yes				Termination Type: Terminated	
Violator Name:	EP Minerals, LLC				Sig Sub: No	
Primary or Mill:	Primary				Vacate Dt:	
Violator Type CD:	Operator				Section of Act:	
Right to Conf Dt:					Vacate Time:	
Violation Issue Dt:	10/08/2014				Part Section: 56.14205	
Asmt Generated Ind:	No				Assess Case Stat Cd:	
Violation Issue Time:	1230				Section of Act 1: 104(a)	
Final Ord Issue Dt:	01/28/2015				Docket No:	
Violation Occur Dt:	10/08/2014				Section of Act 2:	
Proposed Penalty:	100				Docket Stat Cd:	
Violator Violation Cnt:	5				Contested Ind: No	
Amount Due:	100				Contested Dt:	
Violator Insp Day Cnt:	10					

Violation Details

Event No:	0787713	Amount Paid:	55
Initial Viol No:		Contractor ID:	
Mine Name:	Colado Mine	Bill Print Dt:	12/12/2002
Replaced by Ord No:		Cit Ord Safe:	Citation
Mine Type:	Surface	Last Action Cd:	Paid
Likelihood:	Unlikely	Orig Term Due Dt:	
Controller ID:	M00245	Last Action Dt:	01/17/2003
Inj Illness:	LostDays	Orig Term Due Tm:	
Controller Name:	Eagle-Picher Industries Inc	Coal Metal Ind:	M
No Affected:	1	Latest Term Due Dt:	09/10/2002
Inspection Begin Dt:	09/09/2002	Cal Yr:	2002
Negligence:	ModNegligence	Latest Term Due Tm:	0800
Inspection End Dt:	09/11/2002	Cal Qtr:	3
Written Notice:		Termination Dt:	09/10/2002
Violation No:	6278749	Fiscal Yr:	2002
Enforcement Area:		Termination Time:	1320
Violator ID:	L09155	Fiscal Qtr:	4
Special Assess:	No	Termination Type:	Terminated
Violator Name:	Eagle Picher Filtration & Minerals Inc	Sig Sub:	No
Primary or Mill:	Primary	Vacate Dt:	
Violator Type CD:	Operator	Section of Act:	
Right to Conf Dt:	09/09/2002	Vacate Time:	
Violation Issue Dt:	09/09/2002	Part Section:	56.4101
Asmt Generated Ind:	No	Assess Case Stat Cd:	Closed
Violation Issue Time:	1430	Section of Act 1:	104(a)
Final Ord Issue Dt:	01/17/2003	Docket No:	
Violation Occur Dt:	09/09/2002	Section of Act 2:	
Proposed Penalty:	55	Docket Stat Cd:	
Violator Violation Cnt:	0	Contested Ind:	No
Amount Due:	55	Contested Dt:	
Violator Insp Day Cnt:	0		

Violation Details

Event No:	6594359	Amount Paid:	162
Initial Viol No:		Contractor ID:	
Mine Name:	Colado Mine	Bill Print Dt:	12/19/2013
Replaced by Ord No:		Cit Ord Safe:	Citation
Mine Type:	Surface	Last Action Cd:	Paid
Likelihood:	Reasonably	Orig Term Due Dt:	10/22/2013

<i>Map Key</i>	<i>Number of Records</i>	<i>Direction</i>	<i>Distance (mi/ft)</i>	<i>Elev/Diff (ft)</i>	<i>Site</i>	<i>DB</i>
Controller ID:	0101751				Last Action Dt:	01/14/2014
Inj Illness:	LostDays				Orig Term Due Tm:	1830
Controller Name:	EP Management Corporation				Coal Metal Ind:	M
No Affected:	1				Latest Term Due Dt:	10/22/2013
Inspection Begin Dt:	10/22/2013				Cal Yr:	2013
Negligence:	ModNegligence				Latest Term Due Tm:	1830
Inspection End Dt:	10/29/2013				Cal Qtr:	4
Written Notice:					Termination Dt:	10/22/2013
Violation No:	8697230				Fiscal Yr:	2014
Enforcement Area:					Termination Time:	1820
Violator ID:	0080925				Fiscal Qtr:	1
Special Assess:	Yes				Termination Type:	Terminated
Violator Name:	EP Minerals, LLC				Sig Sub:	Yes
Primary or Mill:	Primary				Vacate Dt:	
Violator Type CD:	Operator				Section of Act:	
Right to Conf Dt:					Vacate Time:	
Violation Issue Dt:	10/22/2013				Part Section:	56.9101
Asmt Generated Ind:	No				Assess Case Stat Cd:	
Violation Issue Time:	1810				Section of Act 1:	104(a)
Final Ord Issue Dt:	02/03/2014				Docket No:	
Violation Occur Dt:	10/15/2013				Section of Act 2:	
Proposed Penalty:	162				Docket Stat Cd:	
Violator Violation Cnt:	0				Contested Ind:	No
Amount Due:	162				Contested Dt:	
Violator Insp Day Cnt:	4					

Violation Details

Event No:	1141195				Amount Paid:	687
Initial Viol No:					Contractor ID:	
Mine Name:	Colado Mine				Bill Print Dt:	04/07/2010
Replaced by Ord No:					Cit Ord Safe:	Citation
Mine Type:	Surface				Last Action Cd:	Paid
Likelihood:	Reasonably				Orig Term Due Dt:	02/25/2010
Controller ID:	0101751				Last Action Dt:	10/13/2011
Inj Illness:	Permanent				Orig Term Due Tm:	1000
Controller Name:	EP Management Corporation				Coal Metal Ind:	M
No Affected:	1				Latest Term Due Dt:	02/25/2010
Inspection Begin Dt:	02/23/2010				Cal Yr:	2010
Negligence:	HighNegligence				Latest Term Due Tm:	1000
Inspection End Dt:	02/26/2010				Cal Qtr:	1
Written Notice:					Termination Dt:	02/25/2010
Violation No:	6477147				Fiscal Yr:	2010
Enforcement Area:					Termination Time:	1430
Violator ID:	0080925				Fiscal Qtr:	2
Special Assess:	No				Termination Type:	Terminated
Violator Name:	EP Minerals, LLC				Sig Sub:	Yes
Primary or Mill:	Primary				Vacate Dt:	
Violator Type CD:	Operator				Section of Act:	
Right to Conf Dt:					Vacate Time:	
Violation Issue Dt:	02/25/2010				Part Section:	56.14205
Asmt Generated Ind:	No				Assess Case Stat Cd:	Closed
Violation Issue Time:	0725				Section of Act 1:	104(a)
Final Ord Issue Dt:	06/06/2011				Docket No:	WEST 2010-1047M
Violation Occur Dt:	02/25/2010				Section of Act 2:	
Proposed Penalty:	687				Docket Stat Cd:	Accepted
Violator Violation Cnt:	4				Contested Ind:	Yes
Amount Due:	687				Contested Dt:	04/15/2010
Violator Insp Day Cnt:	9					

Violation Details

Event No:	1141277				Amount Paid:	100
Initial Viol No:					Contractor ID:	I1X
Mine Name:	Colado Mine				Bill Print Dt:	11/18/2008
Replaced by Ord No:					Cit Ord Safe:	Citation
Mine Type:	Surface				Last Action Cd:	Paid

Map Key	Number of Records	Direction	Distance (mi/ft)	Elev/Diff (ft)	Site	DB
---------	-------------------	-----------	------------------	----------------	------	----

Likelihood:	Unlikely				Orig Term Due Dt:	09/10/2008
Controller ID:					Last Action Dt:	12/22/2008
Inj Illness:	LostDays				Orig Term Due Tm:	0800
Controller Name:					Coal Metal Ind:	M
No Affected:	1				Latest Term Due Dt:	09/10/2008
Inspection Begin Dt:	09/08/2008				Cal Yr:	2008
Negligence:	HighNegligence				Latest Term Due Tm:	0800
Inspection End Dt:	09/11/2008				Cal Qtr:	3
Written Notice:					Termination Dt:	09/11/2008
Violation No:	6441856				Fiscal Yr:	2008
Enforcement Area:					Termination Time:	1115
Violator ID:	I1X				Fiscal Qtr:	4
Special Assess:	No				Termination Type:	Terminated
Violator Name:	H E Hunewill Construction Company				Sig Sub:	No
Primary or Mill:	Primary				Vacate Dt:	
Violator Type CD:	Contractor				Section of Act:	
Right to Conf Dt:					Vacate Time:	
Violation Issue Dt:	09/09/2008				Part Section:	56.15001
Asmt Generated Ind:	No				Assess Case Stat Cd:	Closed
Violation Issue Time:	1200				Section of Act 1:	104(a)
Final Ord Issue Dt:	12/24/2008				Docket No:	
Violation Occur Dt:	09/09/2008				Section of Act 2:	
Proposed Penalty:	100				Docket Stat Cd:	
Violator Violation Cnt:	0				Contested Ind:	No
Amount Due:	100				Contested Dt:	
Violator Insp Day Cnt:	0					

Violation Details

Event No:	1141195				Amount Paid:	100
Initial Viol No:					Contractor ID:	
Mine Name:	Colado Mine				Bill Print Dt:	04/07/2010
Replaced by Ord No:					Cit Ord Safe:	Citation
Mine Type:	Surface				Last Action Cd:	Paid
Likelihood:	Unlikely				Orig Term Due Dt:	02/24/2010
Controller ID:	0101751				Last Action Dt:	06/09/2010
Inj Illness:	LostDays				Orig Term Due Tm:	1635
Controller Name:	EP Management Corporation				Coal Metal Ind:	M
No Affected:	1				Latest Term Due Dt:	02/24/2010
Inspection Begin Dt:	02/23/2010				Cal Yr:	2010
Negligence:	LowNegligence				Latest Term Due Tm:	1635
Inspection End Dt:	02/26/2010				Cal Qtr:	1
Written Notice:					Termination Dt:	02/24/2010
Violation No:	6477144				Fiscal Yr:	2010
Enforcement Area:					Termination Time:	1635
Violator ID:	0080925				Fiscal Qtr:	2
Special Assess:	No				Termination Type:	Terminated
Violator Name:	EP Minerals, LLC				Sig Sub:	No
Primary or Mill:	Primary				Vacate Dt:	
Violator Type CD:	Operator				Section of Act:	
Right to Conf Dt:					Vacate Time:	
Violation Issue Dt:	02/24/2010				Part Section:	56.11001
Asmt Generated Ind:	No				Assess Case Stat Cd:	Closed
Violation Issue Time:	1630				Section of Act 1:	104(a)
Final Ord Issue Dt:	05/12/2010				Docket No:	
Violation Occur Dt:	02/24/2010				Section of Act 2:	
Proposed Penalty:	100				Docket Stat Cd:	
Violator Violation Cnt:	4				Contested Ind:	No
Amount Due:	100				Contested Dt:	
Violator Insp Day Cnt:	8					

Violation Details

Event No:	0621782				Amount Paid:	140
Initial Viol No:					Contractor ID:	
Mine Name:	Colado Mine				Bill Print Dt:	09/07/2001
Replaced by Ord No:					Cit Ord Safe:	Citation

Map Key	Number of Records	Direction	Distance (mi/ft)	Elev/Diff (ft)	Site	DB
Mine Type:	Surface				Last Action Cd: Paid	
Likelihood:	Reasonably				Orig Term Due Dt:	
Controller ID:	M00245				Last Action Dt: 10/01/2001	
Inj Illness:	Permanent				Orig Term Due Tm:	
Controller Name:	Eagle-Picher Industries Inc				Coal Metal Ind: M	
No Affected:	1				Latest Term Due Dt: 06/27/2001	
Inspection Begin Dt:	06/27/2001				Cal Yr: 2001	
Negligence:	ModNegligence				Latest Term Due Tm: 1200	
Inspection End Dt:	06/27/2001				Cal Qtr: 2	
Written Notice:					Termination Dt: 06/27/2001	
Violation No:	7944941				Fiscal Yr: 2001	
Enforcement Area:					Termination Time: 0950	
Violator ID:	L09155				Fiscal Qtr: 3	
Special Assess:	No				Termination Type: Terminated	
Violator Name:	Eagle Picher Filtration & Minerals Inc				Sig Sub: Yes	
Primary or Mill:	Primary				Vacate Dt:	
Violator Type CD:	Operator				Section of Act:	
Right to Conf Dt:	06/27/2001				Vacate Time:	
Violation Issue Dt:	06/27/2001				Part Section: 56.14107(a)	
Asmt Generated Ind:	No				Assess Case Stat Cd: Closed	
Violation Issue Time:	0830				Section of Act 1: 104(a)	
Final Ord Issue Dt:	10/01/2001				Docket No:	
Violation Occur Dt:	06/27/2001				Section of Act 2:	
Proposed Penalty:	140				Docket Stat Cd:	
Violator Violation Cnt:	0				Contested Ind: No	
Amount Due:	140				Contested Dt:	
Violator Insp Day Cnt:	0					

Violation Details

Event No:	1120501				Amount Paid: 60	
Initial Viol No:					Contractor ID:	
Mine Name:	Colado Mine				Bill Print Dt: 09/01/2005	
Replaced by Ord No:					Cit Ord Safe: Citation	
Mine Type:	Surface				Last Action Cd: Paid	
Likelihood:	Unlikely				Orig Term Due Dt: 06/29/2005	
Controller ID:	M00245				Last Action Dt: 10/14/2005	
Inj Illness:	Fatal				Orig Term Due Tm: 1610	
Controller Name:	Eagle-Picher Industries Inc				Coal Metal Ind: M	
No Affected:	1				Latest Term Due Dt: 06/29/2005	
Inspection Begin Dt:	06/29/2005				Cal Yr: 2005	
Negligence:	ModNegligence				Latest Term Due Tm: 1610	
Inspection End Dt:	06/30/2005				Cal Qtr: 2	
Written Notice:					Termination Dt: 06/29/2005	
Violation No:	6377427				Fiscal Yr: 2005	
Enforcement Area:					Termination Time: 1605	
Violator ID:	L09155				Fiscal Qtr: 3	
Special Assess:	No				Termination Type: Terminated	
Violator Name:	Eagle Picher Filtration & Minerals Inc				Sig Sub: No	
Primary or Mill:	Primary				Vacate Dt:	
Violator Type CD:	Operator				Section of Act:	
Right to Conf Dt:					Vacate Time:	
Violation Issue Dt:	06/29/2005				Part Section: 56.16003	
Asmt Generated Ind:	No				Assess Case Stat Cd: Closed	
Violation Issue Time:	1554				Section of Act 1: 104(a)	
Final Ord Issue Dt:	03/08/2006				Docket No:	
Violation Occur Dt:	06/29/2005				Section of Act 2:	
Proposed Penalty:	60				Docket Stat Cd:	
Violator Violation Cnt:	7				Contested Ind: No	
Amount Due:	60				Contested Dt:	
Violator Insp Day Cnt:	11					

Violation Details

Event No:	1151752				Amount Paid: 100	
Initial Viol No:					Contractor ID:	
Mine Name:	Colado Mine				Bill Print Dt: 10/06/2010	

Map Key	Number of Records	Direction	Distance (mi/ft)	Elev/Diff (ft)	Site	DB
---------	-------------------	-----------	------------------	----------------	------	----

Replaced by Ord No:					Cit Ord Safe:	Citation
Mine Type:	Surface				Last Action Cd:	Paid
Likelihood:	Unlikely				Orig Term Due Dt:	09/01/2010
Controller ID:	0101751				Last Action Dt:	11/10/2010
Inj Illness:	Fatal				Orig Term Due Tm:	1200
Controller Name:	EP Management Corporation				Coal Metal Ind:	M
No Affected:	1				Latest Term Due Dt:	09/01/2010
Inspection Begin Dt:	08/31/2010				Cal Yr:	2010
Negligence:	ModNegligence				Latest Term Due Tm:	1200
Inspection End Dt:	09/01/2010				Cal Qtr:	3
Written Notice:					Termination Dt:	09/01/2010
Violation No:	8558194				Fiscal Yr:	2010
Enforcement Area:					Termination Time:	1130
Violator ID:	0080925				Fiscal Qtr:	4
Special Assess:	No				Termination Type:	Terminated
Violator Name:	EP Minerals, LLC				Sig Sub:	No
Primary or Mill:	Primary				Vacate Dt:	
Violator Type CD:	Operator				Section of Act:	
Right to Conf Dt:					Vacate Time:	
Violation Issue Dt:	08/31/2010				Part Section:	56.14100(b)
Asmt Generated Ind:	No				Assess Case Stat Cd:	Closed
Violation Issue Time:	1400				Section of Act 1:	104(a)
Final Ord Issue Dt:	11/11/2010				Docket No:	
Violation Occur Dt:	08/31/2010				Section of Act 2:	
Proposed Penalty:	100				Docket Stat Cd:	
Violator Violation Cnt:	6				Contested Ind:	No
Amount Due:	100				Contested Dt:	
Violator Insp Day Cnt:	3					

Violation Details

Event No:	0621444				Amount Paid:	55
Initial Viol No:					Contractor ID:	
Mine Name:	Colado Mine				Bill Print Dt:	04/05/2002
Replaced by Ord No:					Cit Ord Safe:	Citation
Mine Type:	Surface				Last Action Cd:	Paid
Likelihood:	Unlikely				Orig Term Due Dt:	
Controller ID:	M00245				Last Action Dt:	04/30/2002
Inj Illness:	LostDays				Orig Term Due Tm:	
Controller Name:	Eagle-Picher Industries Inc				Coal Metal Ind:	M
No Affected:	1				Latest Term Due Dt:	11/06/2001
Inspection Begin Dt:	11/06/2001				Cal Yr:	2001
Negligence:	ModNegligence				Latest Term Due Tm:	1230
Inspection End Dt:	11/07/2001				Cal Qtr:	4
Written Notice:					Termination Dt:	11/06/2001
Violation No:	6277624				Fiscal Yr:	2002
Enforcement Area:					Termination Time:	1205
Violator ID:	L09155				Fiscal Qtr:	1
Special Assess:	No				Termination Type:	Terminated
Violator Name:	Eagle Picher Filtration & Minerals Inc				Sig Sub:	No
Primary or Mill:	Primary				Vacate Dt:	
Violator Type CD:	Operator				Section of Act:	
Right to Conf Dt:	11/06/2001				Vacate Time:	
Violation Issue Dt:	11/06/2001				Part Section:	56.14100(b)
Asmt Generated Ind:	No				Assess Case Stat Cd:	Closed
Violation Issue Time:	1200				Section of Act 1:	104(a)
Final Ord Issue Dt:	05/18/2002				Docket No:	
Violation Occur Dt:	11/06/2001				Section of Act 2:	
Proposed Penalty:	55				Docket Stat Cd:	
Violator Violation Cnt:	0				Contested Ind:	No
Amount Due:	55				Contested Dt:	
Violator Insp Day Cnt:	0					

Violation Details

Event No:	1157995				Amount Paid:	100
Initial Viol No:					Contractor ID:	

Map Key	Number of Records	Direction	Distance (mi/ft)	Elev/Diff (ft)	Site	DB
---------	-------------------	-----------	------------------	----------------	------	----

Mine Name:	Colado Mine				Bill Print Dt:	11/13/2014
Replaced by Ord No:					Cit Ord Safe:	Citation
Mine Type:	Surface				Last Action Cd:	Paid
Likelihood:	Unlikely				Orig Term Due Dt:	10/08/2014
Controller ID:	0101751				Last Action Dt:	01/06/2015
Inj Illness:	LostDays				Orig Term Due Tm:	1500
Controller Name:	EP Management Corporation				Coal Metal Ind:	M
No Affected:	1				Latest Term Due Dt:	10/08/2014
Inspection Begin Dt:	09/23/2014				Cal Yr:	2014
Negligence:	LowNegligence				Latest Term Due Tm:	1500
Inspection End Dt:	10/14/2014				Cal Qtr:	4
Written Notice:					Termination Dt:	10/08/2014
Violation No:	8789654				Fiscal Yr:	2015
Enforcement Area:					Termination Time:	1000
Violator ID:	0080925				Fiscal Qtr:	1
Special Assess:	No				Termination Type:	Terminated
Violator Name:	EP Minerals, LLC				Sig Sub:	No
Primary or Mill:	Primary				Vacate Dt:	
Violator Type CD:	Operator				Section of Act:	
Right to Conf Dt:					Vacate Time:	
Violation Issue Dt:	10/08/2014				Part Section:	56.4130(a)(3)
Asmt Generated Ind:	No				Assess Case Stat Cd:	
Violation Issue Time:	0940				Section of Act 1:	104(a)
Final Ord Issue Dt:	01/02/2015				Docket No:	
Violation Occur Dt:	10/08/2014				Section of Act 2:	
Proposed Penalty:	100				Docket Stat Cd:	
Violator Violation Cnt:	5				Contested Ind:	No
Amount Due:	100				Contested Dt:	
Violator Insp Day Cnt:	10					

Violation Details

Event No:	1120374				Amount Paid:	100
Initial Viol No:					Contractor ID:	
Mine Name:	Colado Mine				Bill Print Dt:	02/06/2008
Replaced by Ord No:					Cit Ord Safe:	Citation
Mine Type:	Surface				Last Action Cd:	Paid
Likelihood:	Unlikely				Orig Term Due Dt:	12/13/2007
Controller ID:	M00245				Last Action Dt:	03/24/2008
Inj Illness:	LostDays				Orig Term Due Tm:	0800
Controller Name:	Eagle-Picher Industries Inc				Coal Metal Ind:	M
No Affected:	1				Latest Term Due Dt:	12/13/2007
Inspection Begin Dt:	12/11/2007				Cal Yr:	2007
Negligence:	ModNegligence				Latest Term Due Tm:	0800
Inspection End Dt:	12/12/2007				Cal Qtr:	4
Written Notice:					Termination Dt:	12/13/2007
Violation No:	6395346				Fiscal Yr:	2008
Enforcement Area:					Termination Time:	0800
Violator ID:	0080925				Fiscal Qtr:	1
Special Assess:	No				Termination Type:	Terminated
Violator Name:	EP Minerals, LLC				Sig Sub:	No
Primary or Mill:	Primary				Vacate Dt:	
Violator Type CD:	Operator				Section of Act:	
Right to Conf Dt:					Vacate Time:	
Violation Issue Dt:	12/12/2007				Part Section:	56.4331
Asmt Generated Ind:	No				Assess Case Stat Cd:	Closed
Violation Issue Time:	1200				Section of Act 1:	104(a)
Final Ord Issue Dt:	03/14/2008				Docket No:	
Violation Occur Dt:	12/12/2007				Section of Act 2:	
Proposed Penalty:	100				Docket Stat Cd:	
Violator Violation Cnt:	0				Contested Ind:	No
Amount Due:	100				Contested Dt:	
Violator Insp Day Cnt:	4					

Violation Details

Event No:	0787713				Amount Paid:	55
------------------	---------	--	--	--	---------------------	----

Map Key	Number of Records	Direction	Distance (mi/ft)	Elev/Diff (ft)	Site	DB
Initial Viol No:					Contractor ID:	
Mine Name:	Colado Mine				Bill Print Dt:	12/12/2002
Replaced by Ord No:					Cit Ord Safe:	Citation
Mine Type:	Surface				Last Action Cd:	Paid
Likelihood:	Unlikely				Orig Term Due Dt:	
Controller ID:	M00245				Last Action Dt:	01/17/2003
Inj Illness:	LostDays				Orig Term Due Tm:	
Controller Name:	Eagle-Picher Industries Inc				Coal Metal Ind:	M
No Affected:	1				Latest Term Due Dt:	09/10/2002
Inspection Begin Dt:	09/09/2002				Cal Yr:	2002
Negligence:	ModNegligence				Latest Term Due Tm:	1200
Inspection End Dt:	09/11/2002				Cal Qtr:	3
Written Notice:					Termination Dt:	09/10/2002
Violation No:	6278750				Fiscal Yr:	2002
Enforcement Area:					Termination Time:	1325
Violator ID:	L09155				Fiscal Qtr:	4
Special Assess:	No				Termination Type:	Terminated
Violator Name:	Eagle Picher Filtration & Minerals Inc				Sig Sub:	No
Primary or Mill:	Primary				Vacate Dt:	
Violator Type CD:	Operator				Section of Act:	
Right to Conf Dt:	09/09/2002				Vacate Time:	
Violation Issue Dt:	09/09/2002				Part Section:	56.20003(a)
Asmt Generated Ind:	No				Assess Case Stat Cd:	Closed
Violation Issue Time:	1435				Section of Act 1:	104(a)
Final Ord Issue Dt:	01/17/2003				Docket No:	
Violation Occur Dt:	09/09/2002				Section of Act 2:	
Proposed Penalty:	55				Docket Stat Cd:	
Violator Violation Cnt:	0				Contested Ind:	No
Amount Due:	55				Contested Dt:	
Violator Insp Day Cnt:	0					

Violation Details

Event No:	1120857				Amount Paid:	60
Initial Viol No:					Contractor ID:	
Mine Name:	Colado Mine				Bill Print Dt:	04/05/2007
Replaced by Ord No:					Cit Ord Safe:	Citation
Mine Type:	Surface				Last Action Cd:	Paid
Likelihood:	Unlikely				Orig Term Due Dt:	02/06/2007
Controller ID:	M00245				Last Action Dt:	05/18/2007
Inj Illness:	Permanent				Orig Term Due Tm:	1600
Controller Name:	Eagle-Picher Industries Inc				Coal Metal Ind:	M
No Affected:	1				Latest Term Due Dt:	02/08/2007
Inspection Begin Dt:	02/05/2007				Cal Yr:	2007
Negligence:	ModNegligence				Latest Term Due Tm:	1200
Inspection End Dt:	02/07/2007				Cal Qtr:	1
Written Notice:					Termination Dt:	02/12/2007
Violation No:	6394185				Fiscal Yr:	2007
Enforcement Area:					Termination Time:	1450
Violator ID:	L09155				Fiscal Qtr:	2
Special Assess:	No				Termination Type:	Terminated
Violator Name:	Eagle Picher Filtration & Minerals Inc				Sig Sub:	No
Primary or Mill:	Primary				Vacate Dt:	
Violator Type CD:	Operator				Section of Act:	
Right to Conf Dt:					Vacate Time:	
Violation Issue Dt:	02/06/2007				Part Section:	56.14101(a)(3)
Asmt Generated Ind:	No				Assess Case Stat Cd:	Closed
Violation Issue Time:	1055				Section of Act 1:	104(a)
Final Ord Issue Dt:	05/20/2007				Docket No:	
Violation Occur Dt:	02/06/2007				Section of Act 2:	
Proposed Penalty:	60				Docket Stat Cd:	
Violator Violation Cnt:	5				Contested Ind:	No
Amount Due:	60				Contested Dt:	
Violator Insp Day Cnt:	4					

Violation Details

Map Key	Number of Records	Direction	Distance (mi/ft)	Elev/Diff (ft)	Site	DB
Event No:	1077173				Amount Paid:	226
Initial Viol No:					Contractor ID:	
Mine Name:	Colado Mine				Bill Print Dt:	01/02/2004
Replaced by Ord No:					Cit Ord Safe:	Citation
Mine Type:	Surface				Last Action Cd:	Paid
Likelihood:	Reasonably				Orig Term Due Dt:	
Controller ID:	M00245				Last Action Dt:	02/06/2004
Inj Illness:	Permanent				Orig Term Due Tm:	
Controller Name:	Eagle-Picher Industries Inc				Coal Metal Ind:	M
No Affected:	1				Latest Term Due Dt:	11/18/2003
Inspection Begin Dt:	11/18/2003				Cal Yr:	2003
Negligence:	ModNegligence				Latest Term Due Tm:	1045
Inspection End Dt:	11/18/2003				Cal Qtr:	4
Written Notice:					Termination Dt:	11/18/2003
Violation No:	6281284				Fiscal Yr:	2004
Enforcement Area:					Termination Time:	1040
Violator ID:	L09155				Fiscal Qtr:	1
Special Assess:	No				Termination Type:	Terminated
Violator Name:	Eagle Picher Filtration & Minerals Inc				Sig Sub:	Yes
Primary or Mill:	Primary				Vacate Dt:	
Violator Type CD:	Operator				Section of Act:	
Right to Conf Dt:	11/18/2003				Vacate Time:	
Violation Issue Dt:	11/18/2003				Part Section:	56.16003
Asmt Generated Ind:	No				Assess Case Stat Cd:	Closed
Violation Issue Time:	1035				Section of Act 1:	104(a)
Final Ord Issue Dt:	03/05/2004				Docket No:	
Violation Occur Dt:	11/18/2003				Section of Act 2:	
Proposed Penalty:	226				Docket Stat Cd:	
Violator Violation Cnt:	18				Contested Ind:	No
Amount Due:	226				Contested Dt:	
Violator Insp Day Cnt:	20					

Violation Details

Event No:	1141277				Amount Paid:	100
Initial Viol No:					Contractor ID:	I1X
Mine Name:	Colado Mine				Bill Print Dt:	11/18/2008
Replaced by Ord No:					Cit Ord Safe:	Citation
Mine Type:	Surface				Last Action Cd:	Paid
Likelihood:	NoLikelihood				Orig Term Due Dt:	09/09/2008
Controller ID:					Last Action Dt:	12/22/2008
Inj Illness:	NoLostDays				Orig Term Due Tm:	1200
Controller Name:					Coal Metal Ind:	M
No Affected:	2				Latest Term Due Dt:	09/09/2008
Inspection Begin Dt:	09/08/2008				Cal Yr:	2008
Negligence:	HighNegligence				Latest Term Due Tm:	1200
Inspection End Dt:	09/11/2008				Cal Qtr:	3
Written Notice:					Termination Dt:	09/09/2008
Violation No:	6441848				Fiscal Yr:	2008
Enforcement Area:					Termination Time:	1100
Violator ID:	I1X				Fiscal Qtr:	4
Special Assess:	No				Termination Type:	Terminated
Violator Name:	H E Hunewill Construction Company				Sig Sub:	No
Primary or Mill:	Primary				Vacate Dt:	
Violator Type CD:	Contractor				Section of Act:	
Right to Conf Dt:					Vacate Time:	
Violation Issue Dt:	09/09/2008				Part Section:	48.29(a)
Asmt Generated Ind:	No				Assess Case Stat Cd:	Closed
Violation Issue Time:	0925				Section of Act 1:	104(a)
Final Ord Issue Dt:	12/24/2008				Docket No:	
Violation Occur Dt:	09/09/2008				Section of Act 2:	
Proposed Penalty:	100				Docket Stat Cd:	
Violator Violation Cnt:	0				Contested Ind:	No
Amount Due:	100				Contested Dt:	
Violator Insp Day Cnt:	0					

Violation Details

Map Key	Number of Records	Direction	Distance (mi/ft)	Elev/Diff (ft)	Site	DB
---------	-------------------	-----------	------------------	----------------	------	----

Event No:	1141739				Amount Paid:	550
Initial Viol No:					Contractor ID:	
Mine Name:	Colado Mine				Bill Print Dt:	05/06/2009
Replaced by Ord No:					Cit Ord Safe:	Order
Mine Type:	Surface				Last Action Cd:	Paid
Likelihood:	Reasonably				Orig Term Due Dt:	
Controller ID:	M00245				Last Action Dt:	06/15/2011
Inj Illness:	Fatal				Orig Term Due Tm:	
Controller Name:	Eagle-Picher Industries Inc				Coal Metal Ind:	M
No Affected:	1				Latest Term Due Dt:	
Inspection Begin Dt:	03/30/2009				Cal Yr:	2009
Negligence:	ModNegligence				Latest Term Due Tm:	
Inspection End Dt:	04/01/2009				Cal Qtr:	2
Written Notice:					Termination Dt:	04/01/2009
Violation No:	6477322				Fiscal Yr:	2009
Enforcement Area:					Termination Time:	1350
Violator ID:	0080925				Fiscal Qtr:	3
Special Assess:	No				Termination Type:	Terminated
Violator Name:	EP Minerals, LLC				Sig Sub:	Yes
Primary or Mill:	Primary				Vacate Dt:	
Violator Type CD:	Operator				Section of Act:	
Right to Conf Dt:					Vacate Time:	
Violation Issue Dt:	04/01/2009				Part Section:	48.31
Asmt Generated Ind:	No				Assess Case Stat Cd:	Closed
Violation Issue Time:	1230				Section of Act 1:	104(g)(1)
Final Ord Issue Dt:	05/28/2011				Docket No:	WEST 2009-906M
Violation Occur Dt:	04/01/2009				Section of Act 2:	
Proposed Penalty:	601				Docket Stat Cd:	Accepted
Violator Violation Cnt:	9				Contested Ind:	Yes
Amount Due:	550				Contested Dt:	05/26/2009
Violator Insp Day Cnt:	13					

Violation Details

Event No:	1141277				Amount Paid:	100
Initial Viol No:					Contractor ID:	I1X
Mine Name:	Colado Mine				Bill Print Dt:	11/18/2008
Replaced by Ord No:					Cit Ord Safe:	Citation
Mine Type:	Surface				Last Action Cd:	Paid
Likelihood:	NoLikelihood				Orig Term Due Dt:	09/10/2008
Controller ID:					Last Action Dt:	12/22/2008
Inj Illness:	NoLostDays				Orig Term Due Tm:	1600
Controller Name:					Coal Metal Ind:	M
No Affected:	1				Latest Term Due Dt:	09/10/2008
Inspection Begin Dt:	09/08/2008				Cal Yr:	2008
Negligence:	HighNegligence				Latest Term Due Tm:	1600
Inspection End Dt:	09/11/2008				Cal Qtr:	3
Written Notice:					Termination Dt:	09/11/2008
Violation No:	6441858				Fiscal Yr:	2008
Enforcement Area:					Termination Time:	1200
Violator ID:	I1X				Fiscal Qtr:	4
Special Assess:	No				Termination Type:	Terminated
Violator Name:	H E Hunewill Construction Company				Sig Sub:	No
Primary or Mill:	Primary				Vacate Dt:	
Violator Type CD:	Contractor				Section of Act:	
Right to Conf Dt:					Vacate Time:	
Violation Issue Dt:	09/09/2008				Part Section:	56.18002(b)
Asmt Generated Ind:	No				Assess Case Stat Cd:	Closed
Violation Issue Time:	1210				Section of Act 1:	104(a)
Final Ord Issue Dt:	12/24/2008				Docket No:	
Violation Occur Dt:	09/09/2008				Section of Act 2:	
Proposed Penalty:	100				Docket Stat Cd:	
Violator Violation Cnt:	0				Contested Ind:	No
Amount Due:	100				Contested Dt:	
Violator Insp Day Cnt:	0					

Map Key	Number of Records	Direction	Distance (mi/ft)	Elev/Diff (ft)	Site	DB
---------	-------------------	-----------	------------------	----------------	------	----

Violation Details

Event No:	1120374	Amount Paid:	108
Initial Viol No:		Contractor ID:	
Mine Name:	Colado Mine	Bill Print Dt:	02/06/2008
Replaced by Ord No:		Cit Ord Safe:	Citation
Mine Type:	Surface	Last Action Cd:	Paid
Likelihood:	Unlikely	Orig Term Due Dt:	12/12/2007
Controller ID:	M00245	Last Action Dt:	03/24/2008
Inj Illness:	Fatal	Orig Term Due Tm:	1600
Controller Name:	Eagle-Picher Industries Inc	Coal Metal Ind:	M
No Affected:	1	Latest Term Due Dt:	12/12/2007
Inspection Begin Dt:	12/11/2007	Cal Yr:	2007
Negligence:	ModNegligence	Latest Term Due Tm:	1600
Inspection End Dt:	12/12/2007	Cal Qtr:	4
Written Notice:		Termination Dt:	12/12/2007
Violation No:	6395347	Fiscal Yr:	2008
Enforcement Area:		Termination Time:	1235
Violator ID:	0080925	Fiscal Qtr:	1
Special Assess:	No	Termination Type:	Terminated
Violator Name:	EP Minerals, LLC	Sig Sub:	No
Primary or Mill:	Primary	Vacate Dt:	
Violator Type CD:	Operator	Section of Act:	
Right to Conf Dt:		Vacate Time:	
Violation Issue Dt:	12/12/2007	Part Section:	56.12028
Asmt Generated Ind:	No	Assess Case Stat Cd:	Closed
Violation Issue Time:	1229	Section of Act 1:	104(a)
Final Ord Issue Dt:	03/14/2008	Docket No:	
Violation Occur Dt:	12/12/2007	Section of Act 2:	
Proposed Penalty:	108	Docket Stat Cd:	
Violator Violation Cnt:	0	Contested Ind:	No
Amount Due:	108	Contested Dt:	
Violator Insp Day Cnt:	4		

Violation Details

Event No:	6597428	Amount Paid:	100
Initial Viol No:		Contractor ID:	
Mine Name:	Colado Mine	Bill Print Dt:	04/17/2014
Replaced by Ord No:		Cit Ord Safe:	Citation
Mine Type:	Surface	Last Action Cd:	Paid
Likelihood:	Unlikely	Orig Term Due Dt:	02/27/2014
Controller ID:	0101751	Last Action Dt:	05/13/2014
Inj Illness:	LostDays	Orig Term Due Tm:	0820
Controller Name:	EP Management Corporation	Coal Metal Ind:	M
No Affected:	1	Latest Term Due Dt:	02/27/2014
Inspection Begin Dt:	02/19/2014	Cal Yr:	2014
Negligence:	ModNegligence	Latest Term Due Tm:	0820
Inspection End Dt:	03/04/2014	Cal Qtr:	1
Written Notice:		Termination Dt:	02/27/2014
Violation No:	8779556	Fiscal Yr:	2014
Enforcement Area:		Termination Time:	0820
Violator ID:	0080925	Fiscal Qtr:	2
Special Assess:	No	Termination Type:	Terminated
Violator Name:	EP Minerals, LLC	Sig Sub:	No
Primary or Mill:	Primary	Vacate Dt:	
Violator Type CD:	Operator	Section of Act:	
Right to Conf Dt:		Vacate Time:	
Violation Issue Dt:	02/27/2014	Part Section:	56.4102
Asmt Generated Ind:	No	Assess Case Stat Cd:	
Violation Issue Time:	0815	Section of Act 1:	104(a)
Final Ord Issue Dt:	05/25/2014	Docket No:	
Violation Occur Dt:	02/27/2014	Section of Act 2:	
Proposed Penalty:	100	Docket Stat Cd:	
Violator Violation Cnt:	4	Contested Ind:	No
Amount Due:	100	Contested Dt:	
Violator Insp Day Cnt:	7		

Map Key	Number of Records	Direction	Distance (mi/ft)	Elev/Diff (ft)	Site	DB
---------	-------------------	-----------	------------------	----------------	------	----

Violation Details

Event No:	1151930	Amount Paid:	100
Initial Viol No:		Contractor ID:	
Mine Name:	Colado Mine	Bill Print Dt:	03/09/2011
Replaced by Ord No:		Cit Ord Safe:	Citation
Mine Type:	Surface	Last Action Cd:	Paid
Likelihood:	Unlikely	Orig Term Due Dt:	01/20/2011
Controller ID:	0101751	Last Action Dt:	04/13/2011
Inj Illness:	LostDays	Orig Term Due Tm:	0950
Controller Name:	EP Management Corporation	Coal Metal Ind:	M
No Affected:	1	Latest Term Due Dt:	01/20/2011
Inspection Begin Dt:	01/19/2011	Cal Yr:	2011
Negligence:	ModNegligence	Latest Term Due Tm:	0950
Inspection End Dt:	01/20/2011	Cal Qtr:	1
Written Notice:		Termination Dt:	01/19/2011
Violation No:	8558740	Fiscal Yr:	2011
Enforcement Area:		Termination Time:	1025
Violator ID:	0080925	Fiscal Qtr:	2
Special Assess:	No	Termination Type:	Terminated
Violator Name:	EP Minerals, LLC	Sig Sub:	No
Primary or Mill:	Primary	Vacate Dt:	
Violator Type CD:	Operator	Section of Act:	
Right to Conf Dt:		Vacate Time:	
Violation Issue Dt:	01/19/2011	Part Section:	56.12004
Asmt Generated Ind:	No	Assess Case Stat Cd:	
Violation Issue Time:	0950	Section of Act 1:	104(a)
Final Ord Issue Dt:	04/14/2011	Docket No:	
Violation Occur Dt:	01/19/2011	Section of Act 2:	
Proposed Penalty:	100	Docket Stat Cd:	
Violator Violation Cnt:	8	Contested Ind:	No
Amount Due:	100	Contested Dt:	
Violator Insp Day Cnt:	6		

Violation Details

Event No:	1141277	Amount Paid:	127
Initial Viol No:		Contractor ID:	I1X
Mine Name:	Colado Mine	Bill Print Dt:	11/18/2008
Replaced by Ord No:		Cit Ord Safe:	Citation
Mine Type:	Surface	Last Action Cd:	Paid
Likelihood:	Reasonably	Orig Term Due Dt:	09/11/2008
Controller ID:		Last Action Dt:	12/22/2008
Inj Illness:	Permanent	Orig Term Due Tm:	1600
Controller Name:		Coal Metal Ind:	M
No Affected:	1	Latest Term Due Dt:	09/17/2008
Inspection Begin Dt:	09/08/2008	Cal Yr:	2008
Negligence:	ModNegligence	Latest Term Due Tm:	1200
Inspection End Dt:	09/11/2008	Cal Qtr:	3
Written Notice:		Termination Dt:	09/18/2008
Violation No:	6441853	Fiscal Yr:	2008
Enforcement Area:		Termination Time:	1440
Violator ID:	I1X	Fiscal Qtr:	4
Special Assess:	No	Termination Type:	Terminated
Violator Name:	H E Hunewill Construction Company	Sig Sub:	Yes
Primary or Mill:	Primary	Vacate Dt:	
Violator Type CD:	Contractor	Section of Act:	
Right to Conf Dt:		Vacate Time:	
Violation Issue Dt:	09/09/2008	Part Section:	56.14103(b)
Asmt Generated Ind:	No	Assess Case Stat Cd:	Closed
Violation Issue Time:	1115	Section of Act 1:	104(a)
Final Ord Issue Dt:	12/24/2008	Docket No:	
Violation Occur Dt:	09/09/2008	Section of Act 2:	
Proposed Penalty:	127	Docket Stat Cd:	
Violator Violation Cnt:	0	Contested Ind:	No
Amount Due:	127	Contested Dt:	

Map Key	Number of Records	Direction	Distance (mi/ft)	Elev/Diff (ft)	Site	DB
---------	-------------------	-----------	------------------	----------------	------	----

Violator Insp Day Cnt: 0

Violation Details

Event No:	1141277	Amount Paid:	100
Initial Viol No:		Contractor ID:	I1X
Mine Name:	Colado Mine	Bill Print Dt:	11/18/2008
Replaced by Ord No:		Cit Ord Safe:	Citation
Mine Type:	Surface	Last Action Cd:	Paid
Likelihood:	Unlikely	Orig Term Due Dt:	09/09/2008
Controller ID:		Last Action Dt:	12/22/2008
Inj Illness:	LostDays	Orig Term Due Tm:	1400
Controller Name:		Coal Metal Ind:	M
No Affected:	1	Latest Term Due Dt:	09/09/2008
Inspection Begin Dt:	09/08/2008	Cal Yr:	2008
Negligence:	ModNegligence	Latest Term Due Tm:	1400
Inspection End Dt:	09/11/2008	Cal Qtr:	3
Written Notice:		Termination Dt:	09/09/2008
Violation No:	6441850	Fiscal Yr:	2008
Enforcement Area:		Termination Time:	1030
Violator ID:	I1X	Fiscal Qtr:	4
Special Assess:	No	Termination Type:	Terminated
Violator Name:	H E Hunewill Construction Company	Sig Sub:	No
Primary or Mill:	Primary	Vacate Dt:	
Violator Type CD:	Contractor	Section of Act:	
Right to Conf Dt:		Vacate Time:	
Violation Issue Dt:	09/09/2008	Part Section:	56.4201(a)(2)
Asmt Generated Ind:	No	Assess Case Stat Cd:	Closed
Violation Issue Time:	0955	Section of Act 1:	104(a)
Final Ord Issue Dt:	12/24/2008	Docket No:	
Violation Occur Dt:	09/09/2008	Section of Act 2:	
Proposed Penalty:	100	Docket Stat Cd:	
Violator Violation Cnt:	0	Contested Ind:	No
Amount Due:	100	Contested Dt:	
Violator Insp Day Cnt:	0		

Violation Details

Event No:	0621444	Amount Paid:	55
Initial Viol No:		Contractor ID:	
Mine Name:	Colado Mine	Bill Print Dt:	04/05/2002
Replaced by Ord No:		Cit Ord Safe:	Citation
Mine Type:	Surface	Last Action Cd:	Paid
Likelihood:	Unlikely	Orig Term Due Dt:	
Controller ID:	M00245	Last Action Dt:	04/30/2002
Inj Illness:	LostDays	Orig Term Due Tm:	
Controller Name:	Eagle-Picher Industries Inc	Coal Metal Ind:	M
No Affected:	1	Latest Term Due Dt:	11/09/2001
Inspection Begin Dt:	11/06/2001	Cal Yr:	2001
Negligence:	ModNegligence	Latest Term Due Tm:	0830
Inspection End Dt:	11/07/2001	Cal Qtr:	4
Written Notice:		Termination Dt:	01/28/2002
Violation No:	6277628	Fiscal Yr:	2002
Enforcement Area:		Termination Time:	1435
Violator ID:	L09155	Fiscal Qtr:	1
Special Assess:	No	Termination Type:	Terminated
Violator Name:	Eagle Picher Filtration & Minerals Inc	Sig Sub:	No
Primary or Mill:	Primary	Vacate Dt:	
Violator Type CD:	Operator	Section of Act:	
Right to Conf Dt:	11/07/2001	Vacate Time:	
Violation Issue Dt:	11/07/2001	Part Section:	56.11001
Asmt Generated Ind:	No	Assess Case Stat Cd:	Closed
Violation Issue Time:	0830	Section of Act 1:	104(a)
Final Ord Issue Dt:	05/18/2002	Docket No:	
Violation Occur Dt:	11/07/2001	Section of Act 2:	
Proposed Penalty:	55	Docket Stat Cd:	
Violator Violation Cnt:	0	Contested Ind:	No

Map Key	Number of Records	Direction	Distance (mi/ft)	Elev/Diff (ft)	Site	DB
---------	-------------------	-----------	------------------	----------------	------	----

Amount Due: 55
 Violator Insp Day Cnt: 0
 Contested Dt:

Violation Details

Event No:	1141195	Amount Paid:	100
Initial Viol No:		Contractor ID:	
Mine Name:	Colado Mine	Bill Print Dt:	04/07/2010
Replaced by Ord No:		Cit Ord Safe:	Citation
Mine Type:	Surface	Last Action Cd:	Paid
Likelihood:	Unlikely	Orig Term Due Dt:	02/25/2010
Controller ID:	0101751	Last Action Dt:	06/09/2010
Inj Illness:	Permanent	Orig Term Due Tm:	1600
Controller Name:	EP Management Corporation	Coal Metal Ind:	M
No Affected:	1	Latest Term Due Dt:	02/25/2010
Inspection Begin Dt:	02/23/2010	Cal Yr:	2010
Negligence:	ModNegligence	Latest Term Due Tm:	1600
Inspection End Dt:	02/26/2010	Cal Qtr:	1
Written Notice:		Termination Dt:	02/25/2010
Violation No:	6477146	Fiscal Yr:	2010
Enforcement Area:		Termination Time:	0825
Violator ID:	0080925	Fiscal Qtr:	2
Special Assess:	No	Termination Type:	Terminated
Violator Name:	EP Minerals, LLC	Sig Sub:	No
Primary or Mill:	Primary	Vacate Dt:	
Violator Type CD:	Operator	Section of Act:	
Right to Conf Dt:		Vacate Time:	
Violation Issue Dt:	02/25/2010	Part Section:	56.4101
Asmt Generated Ind:	No	Assess Case Stat Cd:	Closed
Violation Issue Time:	0700	Section of Act 1:	104(a)
Final Ord Issue Dt:	05/12/2010	Docket No:	
Violation Occur Dt:	02/25/2010	Section of Act 2:	
Proposed Penalty:	100	Docket Stat Cd:	
Violator Violation Cnt:	4	Contested Ind:	No
Amount Due:	100	Contested Dt:	
Violator Insp Day Cnt:	9		

Violation Details

Event No:	1077193	Amount Paid:	60
Initial Viol No:		Contractor ID:	
Mine Name:	Colado Mine	Bill Print Dt:	09/30/2004
Replaced by Ord No:		Cit Ord Safe:	Citation
Mine Type:	Surface	Last Action Cd:	Paid
Likelihood:	Unlikely	Orig Term Due Dt:	
Controller ID:	M00245	Last Action Dt:	12/07/2004
Inj Illness:	LostDays	Orig Term Due Tm:	
Controller Name:	Eagle-Picher Industries Inc	Coal Metal Ind:	M
No Affected:	1	Latest Term Due Dt:	05/11/2004
Inspection Begin Dt:	05/10/2004	Cal Yr:	2004
Negligence:	ModNegligence	Latest Term Due Tm:	1500
Inspection End Dt:	05/12/2004	Cal Qtr:	2
Written Notice:		Termination Dt:	05/12/2004
Violation No:	6281393	Fiscal Yr:	2004
Enforcement Area:		Termination Time:	1200
Violator ID:	L09155	Fiscal Qtr:	3
Special Assess:	No	Termination Type:	Terminated
Violator Name:	Eagle Picher Filtration & Minerals Inc	Sig Sub:	No
Primary or Mill:	Primary	Vacate Dt:	
Violator Type CD:	Operator	Section of Act:	
Right to Conf Dt:	05/11/2004	Vacate Time:	
Violation Issue Dt:	05/11/2004	Part Section:	56.9300(b)
Asmt Generated Ind:	No	Assess Case Stat Cd:	Closed
Violation Issue Time:	0657	Section of Act 1:	104(a)
Final Ord Issue Dt:	11/07/2004	Docket No:	
Violation Occur Dt:	05/11/2004	Section of Act 2:	
Proposed Penalty:	60	Docket Stat Cd:	

Map Key	Number of Records	Direction	Distance (mi/ft)	Elev/Diff (ft)	Site	DB
Violator Violation Cnt:	17				Contested Ind:	No
Amount Due:	60				Contested Dt:	
Violator Insp Day Cnt:	21					

Violation Details

Event No:	0621444	Amount Paid:	55
Initial Viol No:		Contractor ID:	
Mine Name:	Colado Mine	Bill Print Dt:	04/05/2002
Replaced by Ord No:		Cit Ord Safe:	Citation
Mine Type:	Surface	Last Action Cd:	Paid
Likelihood:	Unlikely	Orig Term Due Dt:	
Controller ID:	M00245	Last Action Dt:	04/30/2002
Inj Illness:	Fatal	Orig Term Due Tm:	
Controller Name:	Eagle-Picher Industries Inc	Coal Metal Ind:	M
No Affected:	1	Latest Term Due Dt:	11/06/2001
Inspection Begin Dt:	11/06/2001	Cal Yr:	2001
Negligence:	ModNegligence	Latest Term Due Tm:	1300
Inspection End Dt:	11/07/2001	Cal Qtr:	4
Written Notice:		Termination Dt:	11/06/2001
Violation No:	6277625	Fiscal Yr:	2002
Enforcement Area:		Termination Time:	1235
Violator ID:	L09155	Fiscal Qtr:	1
Special Assess:	No	Termination Type:	Terminated
Violator Name:	Eagle Picher Filtration & Minerals Inc	Sig Sub:	No
Primary or Mill:	Primary	Vacate Dt:	
Violator Type CD:	Operator	Section of Act:	
Right to Conf Dt:	11/06/2001	Vacate Time:	
Violation Issue Dt:	11/06/2001	Part Section:	56.16006
Asmt Generated Ind:	No	Assess Case Stat Cd:	Closed
Violation Issue Time:	1230	Section of Act 1:	104(a)
Final Ord Issue Dt:	05/18/2002	Docket No:	
Violation Occur Dt:	11/06/2001	Section of Act 2:	
Proposed Penalty:	55	Docket Stat Cd:	
Violator Violation Cnt:	0	Contested Ind:	No
Amount Due:	55	Contested Dt:	
Violator Insp Day Cnt:	0		

Violation Details

Event No:	1141728	Amount Paid:	108
Initial Viol No:		Contractor ID:	
Mine Name:	Colado Mine	Bill Print Dt:	02/11/2009
Replaced by Ord No:		Cit Ord Safe:	Citation
Mine Type:	Surface	Last Action Cd:	Paid
Likelihood:	Unlikely	Orig Term Due Dt:	12/19/2008
Controller ID:	M00245	Last Action Dt:	03/20/2009
Inj Illness:	Fatal	Orig Term Due Tm:	1700
Controller Name:	Eagle-Picher Industries Inc	Coal Metal Ind:	M
No Affected:	1	Latest Term Due Dt:	12/19/2008
Inspection Begin Dt:	12/18/2008	Cal Yr:	2008
Negligence:	ModNegligence	Latest Term Due Tm:	1700
Inspection End Dt:	12/19/2008	Cal Qtr:	4
Written Notice:		Termination Dt:	12/19/2008
Violation No:	6477264	Fiscal Yr:	2009
Enforcement Area:		Termination Time:	1557
Violator ID:	0080925	Fiscal Qtr:	1
Special Assess:	No	Termination Type:	Terminated
Violator Name:	EP Minerals, LLC	Sig Sub:	No
Primary or Mill:	Primary	Vacate Dt:	
Violator Type CD:	Operator	Section of Act:	
Right to Conf Dt:		Vacate Time:	
Violation Issue Dt:	12/19/2008	Part Section:	56.12028
Asmt Generated Ind:	No	Assess Case Stat Cd:	Closed
Violation Issue Time:	0915	Section of Act 1:	104(a)
Final Ord Issue Dt:	03/18/2009	Docket No:	
Violation Occur Dt:	12/19/2008	Section of Act 2:	

Map Key	Number of Records	Direction	Distance (mi/ft)	Elev/Diff (ft)	Site	DB
Proposed Penalty:	108				Docket Stat Cd:	
Violator Violation Cnt:	7				Contested Ind:	No
Amount Due:	108				Contested Dt:	
Violator Insp Day Cnt:	11					

Violation Details

Event No:	0618567	Amount Paid:	55
Initial Viol No:		Contractor ID:	
Mine Name:	Colado Mine	Bill Print Dt:	05/04/2000
Replaced by Ord No:		Cit Ord Safe:	Citation
Mine Type:	Surface	Last Action Cd:	Paid
Likelihood:		Orig Term Due Dt:	
Controller ID:	M00245	Last Action Dt:	05/23/2000
Inj Illness:		Orig Term Due Tm:	
Controller Name:	Eagle-Picher Industries Inc	Coal Metal Ind:	M
No Affected:	0	Latest Term Due Dt:	03/06/2000
Inspection Begin Dt:	03/06/2000	Cal Yr:	2000
Negligence:		Latest Term Due Tm:	1330
Inspection End Dt:	03/07/2000	Cal Qtr:	1
Written Notice:		Termination Dt:	03/06/2000
Violation No:	7975330	Fiscal Yr:	2000
Enforcement Area:		Termination Time:	1355
Violator ID:	L09155	Fiscal Qtr:	2
Special Assess:	No	Termination Type:	Terminated
Violator Name:	Eagle Picher Filtration & Minerals Inc	Sig Sub:	No
Primary or Mill:	Primary	Vacate Dt:	
Violator Type CD:	Operator	Section of Act:	
Right to Conf Dt:	03/06/2000	Vacate Time:	
Violation Issue Dt:	03/06/2000	Part Section:	56.20003(a)
Asmt Generated Ind:	No	Assess Case Stat Cd:	Closed
Violation Issue Time:	1320	Section of Act 1:	104(a)
Final Ord Issue Dt:	05/23/2000	Docket No:	
Violation Occur Dt:	03/06/2000	Section of Act 2:	
Proposed Penalty:	55	Docket Stat Cd:	
Violator Violation Cnt:	0	Contested Ind:	No
Amount Due:	55	Contested Dt:	
Violator Insp Day Cnt:	0		

Violation Details

Event No:	1141195	Amount Paid:	100
Initial Viol No:		Contractor ID:	
Mine Name:	Colado Mine	Bill Print Dt:	04/07/2010
Replaced by Ord No:		Cit Ord Safe:	Citation
Mine Type:	Surface	Last Action Cd:	Paid
Likelihood:	Unlikely	Orig Term Due Dt:	02/25/2010
Controller ID:	0101751	Last Action Dt:	06/09/2010
Inj Illness:	Permanent	Orig Term Due Tm:	1200
Controller Name:	EP Management Corporation	Coal Metal Ind:	M
No Affected:	1	Latest Term Due Dt:	02/25/2010
Inspection Begin Dt:	02/23/2010	Cal Yr:	2010
Negligence:	LowNegligence	Latest Term Due Tm:	1200
Inspection End Dt:	02/26/2010	Cal Qtr:	1
Written Notice:		Termination Dt:	02/25/2010
Violation No:	6477149	Fiscal Yr:	2010
Enforcement Area:		Termination Time:	0820
Violator ID:	0080925	Fiscal Qtr:	2
Special Assess:	No	Termination Type:	Terminated
Violator Name:	EP Minerals, LLC	Sig Sub:	No
Primary or Mill:	Primary	Vacate Dt:	
Violator Type CD:	Operator	Section of Act:	
Right to Conf Dt:		Vacate Time:	
Violation Issue Dt:	02/25/2010	Part Section:	56.4200(a)(2)
Asmt Generated Ind:	No	Assess Case Stat Cd:	Closed
Violation Issue Time:	0815	Section of Act 1:	104(a)
Final Ord Issue Dt:	05/12/2010	Docket No:	

Map Key	Number of Records	Direction	Distance (mi/ft)	Elev/Diff (ft)	Site	DB
---------	-------------------	-----------	------------------	----------------	------	----

Violation Occur Dt:	02/25/2010	Section of Act 2:	
Proposed Penalty:	100	Docket Stat Cd:	
Violator Violation Cnt:	4	Contested Ind:	No
Amount Due:	100	Contested Dt:	
Violator Insp Day Cnt:	9		

Violation Details

Event No:	1141028	Amount Paid:	100
Initial Viol No:		Contractor ID:	
Mine Name:	Colado Mine	Bill Print Dt:	07/09/2008
Replaced by Ord No:		Cit Ord Safe:	Citation
Mine Type:	Surface	Last Action Cd:	Paid
Likelihood:	NoLikelihood	Orig Term Due Dt:	06/07/2008
Controller ID:	M00245	Last Action Dt:	08/28/2008
Inj Illness:	NoLostDays	Orig Term Due Tm:	1500
Controller Name:	Eagle-Picher Industries Inc	Coal Metal Ind:	M
No Affected:	0	Latest Term Due Dt:	06/07/2008
Inspection Begin Dt:	06/05/2008	Cal Yr:	2008
Negligence:	LowNegligence	Latest Term Due Tm:	1500
Inspection End Dt:	06/05/2008	Cal Qtr:	2
Written Notice:		Termination Dt:	06/05/2008
Violation No:	6394682	Fiscal Yr:	2008
Enforcement Area:		Termination Time:	1131
Violator ID:	0080925	Fiscal Qtr:	3
Special Assess:	No	Termination Type:	Terminated
Violator Name:	EP Minerals, LLC	Sig Sub:	No
Primary or Mill:	Primary	Vacate Dt:	
Violator Type CD:	Operator	Section of Act:	
Right to Conf Dt:		Vacate Time:	
Violation Issue Dt:	06/05/2008	Part Section:	50.30(a)
Asmt Generated Ind:	No	Assess Case Stat Cd:	Closed
Violation Issue Time:	1120	Section of Act 1:	104(a)
Final Ord Issue Dt:	08/13/2008	Docket No:	
Violation Occur Dt:	01/15/2008	Section of Act 2:	
Proposed Penalty:	100	Docket Stat Cd:	
Violator Violation Cnt:	0	Contested Ind:	No
Amount Due:	100	Contested Dt:	
Violator Insp Day Cnt:	4		

Violation Details

Event No:	1141277	Amount Paid:	100
Initial Viol No:		Contractor ID:	I1X
Mine Name:	Colado Mine	Bill Print Dt:	11/18/2008
Replaced by Ord No:		Cit Ord Safe:	Citation
Mine Type:	Surface	Last Action Cd:	Paid
Likelihood:	Unlikely	Orig Term Due Dt:	09/09/2008
Controller ID:		Last Action Dt:	12/22/2008
Inj Illness:	LostDays	Orig Term Due Tm:	1600
Controller Name:		Coal Metal Ind:	M
No Affected:	1	Latest Term Due Dt:	09/09/2008
Inspection Begin Dt:	09/08/2008	Cal Yr:	2008
Negligence:	ModNegligence	Latest Term Due Tm:	1600
Inspection End Dt:	09/11/2008	Cal Qtr:	3
Written Notice:		Termination Dt:	09/11/2008
Violation No:	6441852	Fiscal Yr:	2008
Enforcement Area:		Termination Time:	1105
Violator ID:	I1X	Fiscal Qtr:	4
Special Assess:	No	Termination Type:	Terminated
Violator Name:	H E Hunewill Construction Company	Sig Sub:	No
Primary or Mill:	Primary	Vacate Dt:	
Violator Type CD:	Contractor	Section of Act:	
Right to Conf Dt:		Vacate Time:	
Violation Issue Dt:	09/09/2008	Part Section:	56.14100(b)
Asmt Generated Ind:	No	Assess Case Stat Cd:	Closed
Violation Issue Time:	1105	Section of Act 1:	104(a)

Map Key	Number of Records	Direction	Distance (mi/ft)	Elev/Diff (ft)	Site	DB
---------	-------------------	-----------	------------------	----------------	------	----

Final Ord Issue Dt:	12/24/2008	Docket No:	
Violation Occur Dt:	09/09/2008	Section of Act 2:	
Proposed Penalty:	100	Docket Stat Cd:	
Violator Violation Cnt:	0	Contested Ind:	No
Amount Due:	100	Contested Dt:	
Violator Insp Day Cnt:	0		

Violation Details

Event No:	0787713	Amount Paid:	55
Initial Viol No:		Contractor ID:	
Mine Name:	Colado Mine	Bill Print Dt:	12/12/2002
Replaced by Ord No:		Cit Ord Safe:	Citation
Mine Type:	Surface	Last Action Cd:	Paid
Likelihood:	Unlikely	Orig Term Due Dt:	
Controller ID:	M00245	Last Action Dt:	01/17/2003
Inj Illness:	Fatal	Orig Term Due Tm:	
Controller Name:	Eagle-Picher Industries Inc	Coal Metal Ind:	M
No Affected:	1	Latest Term Due Dt:	09/10/2002
Inspection Begin Dt:	09/09/2002	Cal Yr:	2002
Negligence:	ModNegligence	Latest Term Due Tm:	0800
Inspection End Dt:	09/11/2002	Cal Qtr:	3
Written Notice:		Termination Dt:	09/10/2002
Violation No:	6278748	Fiscal Yr:	2002
Enforcement Area:		Termination Time:	1330
Violator ID:	L09155	Fiscal Qtr:	4
Special Assess:	No	Termination Type:	Terminated
Violator Name:	Eagle Picher Filtration & Minerals Inc	Sig Sub:	No
Primary or Mill:	Primary	Vacate Dt:	
Violator Type CD:	Operator	Section of Act:	
Right to Conf Dt:	09/09/2002	Vacate Time:	
Violation Issue Dt:	09/09/2002	Part Section:	56.12018
Asmt Generated Ind:	No	Assess Case Stat Cd:	Closed
Violation Issue Time:	1415	Section of Act 1:	104(a)
Final Ord Issue Dt:	01/17/2003	Docket No:	
Violation Occur Dt:	09/09/2002	Section of Act 2:	
Proposed Penalty:	55	Docket Stat Cd:	
Violator Violation Cnt:	0	Contested Ind:	No
Amount Due:	55	Contested Dt:	
Violator Insp Day Cnt:	0		

Violation Details

Event No:	1141728	Amount Paid:	100
Initial Viol No:		Contractor ID:	R173
Mine Name:	Colado Mine	Bill Print Dt:	01/20/2009
Replaced by Ord No:		Cit Ord Safe:	Citation
Mine Type:	Surface	Last Action Cd:	Paid
Likelihood:	Unlikely	Orig Term Due Dt:	12/18/2008
Controller ID:		Last Action Dt:	04/10/2009
Inj Illness:	LostDays	Orig Term Due Tm:	1700
Controller Name:		Coal Metal Ind:	M
No Affected:	1	Latest Term Due Dt:	12/18/2008
Inspection Begin Dt:	12/18/2008	Cal Yr:	2008
Negligence:	ModNegligence	Latest Term Due Tm:	1700
Inspection End Dt:	12/19/2008	Cal Qtr:	4
Written Notice:		Termination Dt:	12/18/2008
Violation No:	6477262	Fiscal Yr:	2009
Enforcement Area:		Termination Time:	1405
Violator ID:	R173	Fiscal Qtr:	1
Special Assess:	No	Termination Type:	Terminated
Violator Name:	kenner equipment repair	Sig Sub:	No
Primary or Mill:	Primary	Vacate Dt:	
Violator Type CD:	Contractor	Section of Act:	
Right to Conf Dt:		Vacate Time:	
Violation Issue Dt:	12/18/2008	Part Section:	56.4201(a)(1)
Asmt Generated Ind:	No	Assess Case Stat Cd:	Closed

Map Key	Number of Records	Direction	Distance (mi/ft)	Elev/Diff (ft)	Site	DB
Violation Issue Time:	1345				Section of Act 1:	104(a)
Final Ord Issue Dt:	02/28/2009				Docket No:	
Violation Occur Dt:	12/18/2008				Section of Act 2:	
Proposed Penalty:	100				Docket Stat Cd:	
Violator Violation Cnt:	0				Contested Ind:	No
Amount Due:	100				Contested Dt:	
Violator Insp Day Cnt:	0					

Violation Details

Event No:	1141276	Amount Paid:	100
Initial Viol No:		Contractor ID:	
Mine Name:	Colado Mine	Bill Print Dt:	11/05/2008
Replaced by Ord No:		Cit Ord Safe:	Citation
Mine Type:	Surface	Last Action Cd:	Paid
Likelihood:	NoLikelihood	Orig Term Due Dt:	09/04/2008
Controller ID:	M00245	Last Action Dt:	01/16/2009
Inj Illness:	NoLostDays	Orig Term Due Tm:	0923
Controller Name:	Eagle-Picher Industries Inc	Coal Metal Ind:	M
No Affected:	1	Latest Term Due Dt:	09/04/2008
Inspection Begin Dt:	09/04/2008	Cal Yr:	2008
Negligence:	HighNegligence	Latest Term Due Tm:	0923
Inspection End Dt:	09/04/2008	Cal Qtr:	3
Written Notice:		Termination Dt:	09/04/2008
Violation No:	6441845	Fiscal Yr:	2008
Enforcement Area:		Termination Time:	0923
Violator ID:	0080925	Fiscal Qtr:	4
Special Assess:	Yes	Termination Type:	Terminated
Violator Name:	EP Minerals, LLC	Sig Sub:	No
Primary or Mill:	Primary	Vacate Dt:	
Violator Type CD:	Operator	Section of Act:	
Right to Conf Dt:		Vacate Time:	
Violation Issue Dt:	09/04/2008	Part Section:	56.4100(a)
Asmt Generated Ind:	No	Assess Case Stat Cd:	Closed
Violation Issue Time:	0923	Section of Act 1:	104(a)
Final Ord Issue Dt:	12/10/2008	Docket No:	
Violation Occur Dt:	09/04/2008	Section of Act 2:	
Proposed Penalty:	100	Docket Stat Cd:	
Violator Violation Cnt:	6	Contested Ind:	No
Amount Due:	100	Contested Dt:	
Violator Insp Day Cnt:	5		

Violation Details

Event No:	1141028	Amount Paid:	100
Initial Viol No:		Contractor ID:	
Mine Name:	Colado Mine	Bill Print Dt:	07/09/2008
Replaced by Ord No:		Cit Ord Safe:	Citation
Mine Type:	Surface	Last Action Cd:	Paid
Likelihood:	NoLikelihood	Orig Term Due Dt:	06/07/2008
Controller ID:	M00245	Last Action Dt:	08/28/2008
Inj Illness:	NoLostDays	Orig Term Due Tm:	1500
Controller Name:	Eagle-Picher Industries Inc	Coal Metal Ind:	M
No Affected:	0	Latest Term Due Dt:	06/07/2008
Inspection Begin Dt:	06/05/2008	Cal Yr:	2008
Negligence:	LowNegligence	Latest Term Due Tm:	1500
Inspection End Dt:	06/05/2008	Cal Qtr:	2
Written Notice:		Termination Dt:	06/05/2008
Violation No:	6394683	Fiscal Yr:	2008
Enforcement Area:		Termination Time:	1131
Violator ID:	0080925	Fiscal Qtr:	3
Special Assess:	No	Termination Type:	Terminated
Violator Name:	EP Minerals, LLC	Sig Sub:	No
Primary or Mill:	Primary	Vacate Dt:	
Violator Type CD:	Operator	Section of Act:	
Right to Conf Dt:		Vacate Time:	
Violation Issue Dt:	06/05/2008	Part Section:	50.30(a)

Map Key	Number of Records	Direction	Distance (mi/ft)	Elev/Diff (ft)	Site	DB
Asmt Generated Ind:	No				Assess Case Stat Cd: Closed	
Violation Issue Time:	1120				Section of Act 1: 104(a)	
Final Ord Issue Dt:	08/13/2008				Docket No:	
Violation Occur Dt:	10/15/2007				Section of Act 2:	
Proposed Penalty:	100				Docket Stat Cd:	
Violator Violation Cnt:	0				Contested Ind: No	
Amount Due:	100				Contested Dt:	
Violator Insp Day Cnt:	4					

Violation Details

Event No:	0621444	Amount Paid:	55
Initial Viol No:		Contractor ID:	
Mine Name:	Colado Mine	Bill Print Dt:	04/05/2002
Replaced by Ord No:		Cit Ord Safe:	Citation
Mine Type:	Surface	Last Action Cd:	Paid
Likelihood:	Unlikely	Orig Term Due Dt:	
Controller ID:	M00245	Last Action Dt:	04/30/2002
Inj Illness:	Fatal	Orig Term Due Tm:	
Controller Name:	Eagle-Picher Industries Inc	Coal Metal Ind:	M
No Affected:	1	Latest Term Due Dt:	11/07/2001
Inspection Begin Dt:	11/06/2001	Cal Yr:	2001
Negligence:	ModNegligence	Latest Term Due Tm:	1410
Inspection End Dt:	11/07/2001	Cal Qtr:	4
Written Notice:		Termination Dt:	11/07/2001
Violation No:	6277626	Fiscal Yr:	2002
Enforcement Area:		Termination Time:	0940
Violator ID:	L09155	Fiscal Qtr:	1
Special Assess:	No	Termination Type:	Terminated
Violator Name:	Eagle Picher Filtration & Minerals Inc	Sig Sub:	No
Primary or Mill:	Primary	Vacate Dt:	
Violator Type CD:	Operator	Section of Act:	
Right to Conf Dt:	11/06/2001	Vacate Time:	
Violation Issue Dt:	11/06/2001	Part Section:	56.3131
Asmt Generated Ind:	No	Assess Case Stat Cd:	Closed
Violation Issue Time:	1410	Section of Act 1:	104(a)
Final Ord Issue Dt:	05/18/2002	Docket No:	
Violation Occur Dt:	11/06/2001	Section of Act 2:	
Proposed Penalty:	55	Docket Stat Cd:	
Violator Violation Cnt:	0	Contested Ind:	No
Amount Due:	55	Contested Dt:	
Violator Insp Day Cnt:	0		

Violation Details

Event No:	1141739	Amount Paid:	100
Initial Viol No:		Contractor ID:	
Mine Name:	Colado Mine	Bill Print Dt:	05/06/2009
Replaced by Ord No:		Cit Ord Safe:	Citation
Mine Type:	Surface	Last Action Cd:	Paid
Likelihood:	Reasonably	Orig Term Due Dt:	03/30/2009
Controller ID:	M00245	Last Action Dt:	06/15/2011
Inj Illness:	Permanent	Orig Term Due Tm:	1600
Controller Name:	Eagle-Picher Industries Inc	Coal Metal Ind:	M
No Affected:	1	Latest Term Due Dt:	03/31/2009
Inspection Begin Dt:	03/30/2009	Cal Yr:	2009
Negligence:	LowNegligence	Latest Term Due Tm:	1600
Inspection End Dt:	04/01/2009	Cal Qtr:	1
Written Notice:		Termination Dt:	03/31/2009
Violation No:	6477320	Fiscal Yr:	2009
Enforcement Area:		Termination Time:	0902
Violator ID:	0080925	Fiscal Qtr:	2
Special Assess:	No	Termination Type:	Terminated
Violator Name:	EP Minerals, LLC	Sig Sub:	Yes
Primary or Mill:	Primary	Vacate Dt:	
Violator Type CD:	Operator	Section of Act:	
Right to Conf Dt:		Vacate Time:	

Map Key	Number of Records	Direction	Distance (mi/ft)	Elev/Diff (ft)	Site	DB
Violation Issue Dt:	03/30/2009				Part Section:	56.14107(a)
Asmt Generated Ind:	No				Assess Case Stat Cd:	Closed
Violation Issue Time:	1550				Section of Act 1:	104(a)
Final Ord Issue Dt:	05/28/2011				Docket No:	WEST 2009-906M
Violation Occur Dt:	03/30/2009				Section of Act 2:	
Proposed Penalty:	243				Docket Stat Cd:	Accepted
Violator Violation Cnt:	9				Contested Ind:	Yes
Amount Due:	100				Contested Dt:	05/26/2009
Violator Insp Day Cnt:	11					

Violation Details

Event No:	6594218	Amount Paid:	100
Initial Viol No:		Contractor ID:	
Mine Name:	Colado Mine	Bill Print Dt:	11/14/2013
Replaced by Ord No:		Cit Ord Safe:	Citation
Mine Type:	Surface	Last Action Cd:	Paid
Likelihood:	Unlikely	Orig Term Due Dt:	08/28/2013
Controller ID:	0101751	Last Action Dt:	12/29/2013
Inj Illness:	LostDays	Orig Term Due Tm:	0800
Controller Name:	EP Management Corporation	Coal Metal Ind:	M
No Affected:	1	Latest Term Due Dt:	08/28/2013
Inspection Begin Dt:	08/27/2013	Cal Yr:	2013
Negligence:	ModNegligence	Latest Term Due Tm:	0800
Inspection End Dt:	08/27/2013	Cal Qtr:	3
Written Notice:		Termination Dt:	08/27/2013
Violation No:	8696989	Fiscal Yr:	2013
Enforcement Area:		Termination Time:	1300
Violator ID:	0080925	Fiscal Qtr:	4
Special Assess:	Yes	Termination Type:	Terminated
Violator Name:	EP Minerals, LLC	Sig Sub:	No
Primary or Mill:	Primary	Vacate Dt:	
Violator Type CD:	Operator	Section of Act:	
Right to Conf Dt:		Vacate Time:	
Violation Issue Dt:	08/27/2013	Part Section:	56.14100(b)
Asmt Generated Ind:	No	Assess Case Stat Cd:	
Violation Issue Time:	1000	Section of Act 1:	104(a)
Final Ord Issue Dt:	12/22/2013	Docket No:	
Violation Occur Dt:	08/27/2013	Section of Act 2:	
Proposed Penalty:	100	Docket Stat Cd:	
Violator Violation Cnt:	0	Contested Ind:	No
Amount Due:	100	Contested Dt:	
Violator Insp Day Cnt:	3		

Violation Details

Event No:	1141277	Amount Paid:	100
Initial Viol No:		Contractor ID:	I1X
Mine Name:	Colado Mine	Bill Print Dt:	11/18/2008
Replaced by Ord No:		Cit Ord Safe:	Citation
Mine Type:	Surface	Last Action Cd:	Paid
Likelihood:	Unlikely	Orig Term Due Dt:	09/23/2008
Controller ID:		Last Action Dt:	12/22/2008
Inj Illness:	LostDays	Orig Term Due Tm:	0800
Controller Name:		Coal Metal Ind:	M
No Affected:	1	Latest Term Due Dt:	09/23/2008
Inspection Begin Dt:	09/08/2008	Cal Yr:	2008
Negligence:	HighNegligence	Latest Term Due Tm:	0800
Inspection End Dt:	09/11/2008	Cal Qtr:	3
Written Notice:		Termination Dt:	09/16/2008
Violation No:	6441857	Fiscal Yr:	2008
Enforcement Area:		Termination Time:	1015
Violator ID:	I1X	Fiscal Qtr:	4
Special Assess:	No	Termination Type:	Terminated
Violator Name:	H E Hunewill Construction Company	Sig Sub:	No
Primary or Mill:	Primary	Vacate Dt:	
Violator Type CD:	Contractor	Section of Act:	

Map Key	Number of Records	Direction	Distance (mi/ft)	Elev/Diff (ft)	Site	DB
Right to Conf Dt:					Vacate Time:	
Violation Issue Dt:	09/09/2008				Part Section:	56.18010
Asmt Generated Ind:	No				Assess Case Stat Cd:	Closed
Violation Issue Time:	1205				Section of Act 1:	104(a)
Final Ord Issue Dt:	12/24/2008				Docket No:	
Violation Occur Dt:	09/09/2008				Section of Act 2:	
Proposed Penalty:	100				Docket Stat Cd:	
Violator Violation Cnt:	0				Contested Ind:	No
Amount Due:	100				Contested Dt:	
Violator Insp Day Cnt:	0					

Violation Details

Event No:	1141739	Amount Paid:	100
Initial Viol No:		Contractor ID:	
Mine Name:	Colado Mine	Bill Print Dt:	05/06/2009
Replaced by Ord No:		Cit Ord Safe:	Citation
Mine Type:	Surface	Last Action Cd:	Paid
Likelihood:	Unlikely	Orig Term Due Dt:	05/01/2009
Controller ID:	M00245	Last Action Dt:	06/15/2011
Inj Illness:	Permanent	Orig Term Due Tm:	1700
Controller Name:	Eagle-Picher Industries Inc	Coal Metal Ind:	M
No Affected:	1	Latest Term Due Dt:	05/01/2009
Inspection Begin Dt:	03/30/2009	Cal Yr:	2009
Negligence:	ModNegligence	Latest Term Due Tm:	1700
Inspection End Dt:	04/01/2009	Cal Qtr:	2
Written Notice:		Termination Dt:	05/26/2009
Violation No:	6477323	Fiscal Yr:	2009
Enforcement Area:		Termination Time:	1033
Violator ID:	0080925	Fiscal Qtr:	3
Special Assess:	No	Termination Type:	Terminated
Violator Name:	EP Minerals, LLC	Sig Sub:	No
Primary or Mill:	Primary	Vacate Dt:	
Violator Type CD:	Operator	Section of Act:	
Right to Conf Dt:		Vacate Time:	
Violation Issue Dt:	04/01/2009	Part Section:	56.13015
Asmt Generated Ind:	No	Assess Case Stat Cd:	Closed
Violation Issue Time:	1440	Section of Act 1:	104(a)
Final Ord Issue Dt:	05/28/2011	Docket No:	WEST 2009-906M
Violation Occur Dt:	04/01/2009	Section of Act 2:	
Proposed Penalty:	108	Docket Stat Cd:	Accepted
Violator Violation Cnt:	9	Contested Ind:	Yes
Amount Due:	100	Contested Dt:	05/26/2009
Violator Insp Day Cnt:	13		

Violation Details

Event No:	1151752	Amount Paid:	100
Initial Viol No:		Contractor ID:	
Mine Name:	Colado Mine	Bill Print Dt:	10/06/2010
Replaced by Ord No:		Cit Ord Safe:	Citation
Mine Type:	Surface	Last Action Cd:	Paid
Likelihood:	Unlikely	Orig Term Due Dt:	09/08/2010
Controller ID:	0101751	Last Action Dt:	11/10/2010
Inj Illness:	Fatal	Orig Term Due Tm:	0800
Controller Name:	EP Management Corporation	Coal Metal Ind:	M
No Affected:	1	Latest Term Due Dt:	09/08/2010
Inspection Begin Dt:	08/31/2010	Cal Yr:	2010
Negligence:	ModNegligence	Latest Term Due Tm:	0800
Inspection End Dt:	09/01/2010	Cal Qtr:	3
Written Notice:		Termination Dt:	09/13/2010
Violation No:	8558196	Fiscal Yr:	2010
Enforcement Area:		Termination Time:	0749
Violator ID:	0080925	Fiscal Qtr:	4
Special Assess:	No	Termination Type:	Terminated
Violator Name:	EP Minerals, LLC	Sig Sub:	No
Primary or Mill:	Primary	Vacate Dt:	

Map Key	Number of Records	Direction	Distance (mi/ft)	Elev/Diff (ft)	Site	DB
Violator Type CD:	Operator				Section of Act:	
Right to Conf Dt:					Vacate Time:	
Violation Issue Dt:	09/01/2010				Part Section:	56.12028
Asmt Generated Ind:	No				Assess Case Stat Cd:	Closed
Violation Issue Time:	1400				Section of Act 1:	104(a)
Final Ord Issue Dt:	11/11/2010				Docket No:	
Violation Occur Dt:	09/01/2010				Section of Act 2:	
Proposed Penalty:	100				Docket Stat Cd:	
Violator Violation Cnt:	6				Contested Ind:	No
Amount Due:	100				Contested Dt:	
Violator Insp Day Cnt:	4					

Violation Details

Event No:	1120483				Amount Paid:	60
Initial Viol No:					Contractor ID:	
Mine Name:	Colado Mine				Bill Print Dt:	10/05/2006
Replaced by Ord No:					Cit Ord Safe:	Citation
Mine Type:	Surface				Last Action Cd:	Paid
Likelihood:	Unlikely				Orig Term Due Dt:	07/19/2006
Controller ID:	M00245				Last Action Dt:	12/11/2006
Inj Illness:	LostDays				Orig Term Due Tm:	1500
Controller Name:	Eagle-Picher Industries Inc				Coal Metal Ind:	M
No Affected:	1				Latest Term Due Dt:	07/19/2006
Inspection Begin Dt:	07/19/2006				Cal Yr:	2006
Negligence:	ModNegligence				Latest Term Due Tm:	1500
Inspection End Dt:	07/20/2006				Cal Qtr:	3
Written Notice:					Termination Dt:	07/19/2006
Violation No:	6394073				Fiscal Yr:	2006
Enforcement Area:					Termination Time:	0930
Violator ID:	L09155				Fiscal Qtr:	4
Special Assess:	No				Termination Type:	Terminated
Violator Name:	Eagle Picher Filtration & Minerals Inc				Sig Sub:	No
Primary or Mill:	Primary				Vacate Dt:	
Violator Type CD:	Operator				Section of Act:	
Right to Conf Dt:					Vacate Time:	
Violation Issue Dt:	07/19/2006				Part Section:	56.9301
Asmt Generated Ind:	No				Assess Case Stat Cd:	Closed
Violation Issue Time:	0832				Section of Act 1:	104(a)
Final Ord Issue Dt:	11/19/2006				Docket No:	
Violation Occur Dt:	07/19/2006				Section of Act 2:	
Proposed Penalty:	60				Docket Stat Cd:	
Violator Violation Cnt:	3				Contested Ind:	No
Amount Due:	60				Contested Dt:	
Violator Insp Day Cnt:	7					

Violation Details

Event No:	1141277				Amount Paid:	230
Initial Viol No:					Contractor ID:	I1X
Mine Name:	Colado Mine				Bill Print Dt:	11/18/2008
Replaced by Ord No:					Cit Ord Safe:	Order
Mine Type:	Surface				Last Action Cd:	Paid
Likelihood:	Unlikely				Orig Term Due Dt:	
Controller ID:					Last Action Dt:	12/22/2008
Inj Illness:	Fatal				Orig Term Due Tm:	
Controller Name:					Coal Metal Ind:	M
No Affected:	2				Latest Term Due Dt:	
Inspection Begin Dt:	09/08/2008				Cal Yr:	2008
Negligence:	HighNegligence				Latest Term Due Tm:	
Inspection End Dt:	09/11/2008				Cal Qtr:	3
Written Notice:					Termination Dt:	09/09/2008
Violation No:	6441847				Fiscal Yr:	2008
Enforcement Area:					Termination Time:	1100
Violator ID:	I1X				Fiscal Qtr:	4
Special Assess:	No				Termination Type:	Terminated
Violator Name:	H E Hunewill Construction Company				Sig Sub:	No

Map Key	Number of Records	Direction	Distance (mi/ft)	Elev/Diff (ft)	Site	DB
Primary or Mill:	Primary				Vacate Dt:	
Violator Type CD:	Contractor				Section of Act:	
Right to Conf Dt:					Vacate Time:	
Violation Issue Dt:	09/09/2008				Part Section:	48.31(a)
Asmt Generated Ind:	No				Assess Case Stat Cd:	Closed
Violation Issue Time:	0920				Section of Act 1:	104(g)(1)
Final Ord Issue Dt:	12/24/2008				Docket No:	
Violation Occur Dt:	09/09/2008				Section of Act 2:	
Proposed Penalty:	230				Docket Stat Cd:	
Violator Violation Cnt:	0				Contested Ind:	No
Amount Due:	230				Contested Dt:	
Violator Insp Day Cnt:	0					

Violation Details

Event No:	1077193				Amount Paid:	60
Initial Viol No:					Contractor ID:	
Mine Name:	Colado Mine				Bill Print Dt:	08/10/2004
Replaced by Ord No:					Cit Ord Safe:	Citation
Mine Type:	Surface				Last Action Cd:	Paid
Likelihood:	Unlikely				Orig Term Due Dt:	
Controller ID:	M00245				Last Action Dt:	11/30/2004
Inj Illness:	Fatal				Orig Term Due Tm:	
Controller Name:	Eagle-Picher Industries Inc				Coal Metal Ind:	M
No Affected:	1				Latest Term Due Dt:	05/11/2004
Inspection Begin Dt:	05/10/2004				Cal Yr:	2004
Negligence:	ModNegligence				Latest Term Due Tm:	1200
Inspection End Dt:	05/12/2004				Cal Qtr:	2
Written Notice:					Termination Dt:	05/11/2004
Violation No:	6281392				Fiscal Yr:	2004
Enforcement Area:					Termination Time:	0700
Violator ID:	L09155				Fiscal Qtr:	3
Special Assess:	No				Termination Type:	Terminated
Violator Name:	Eagle Picher Filtration & Minerals Inc				Sig Sub:	No
Primary or Mill:	Primary				Vacate Dt:	
Violator Type CD:	Operator				Section of Act:	
Right to Conf Dt:	05/11/2004				Vacate Time:	
Violation Issue Dt:	05/11/2004				Part Section:	56.12032
Asmt Generated Ind:	No				Assess Case Stat Cd:	Closed
Violation Issue Time:	0633				Section of Act 1:	104(a)
Final Ord Issue Dt:	09/24/2004				Docket No:	
Violation Occur Dt:	05/11/2004				Section of Act 2:	
Proposed Penalty:	60				Docket Stat Cd:	
Violator Violation Cnt:	0				Contested Ind:	No
Amount Due:	60				Contested Dt:	
Violator Insp Day Cnt:	3					

Violation Details

Event No:	1141277				Amount Paid:	100
Initial Viol No:					Contractor ID:	I1X
Mine Name:	Colado Mine				Bill Print Dt:	11/18/2008
Replaced by Ord No:					Cit Ord Safe:	Citation
Mine Type:	Surface				Last Action Cd:	Paid
Likelihood:	Unlikely				Orig Term Due Dt:	09/09/2008
Controller ID:					Last Action Dt:	12/22/2008
Inj Illness:	LostDays				Orig Term Due Tm:	1200
Controller Name:					Coal Metal Ind:	M
No Affected:	1				Latest Term Due Dt:	09/09/2008
Inspection Begin Dt:	09/08/2008				Cal Yr:	2008
Negligence:	LowNegligence				Latest Term Due Tm:	1200
Inspection End Dt:	09/11/2008				Cal Qtr:	3
Written Notice:					Termination Dt:	09/09/2008
Violation No:	6441849				Fiscal Yr:	2008
Enforcement Area:					Termination Time:	1000
Violator ID:	I1X				Fiscal Qtr:	4
Special Assess:	No				Termination Type:	Terminated

Violator Name:	H E Hunewill Construction Company	Sig Sub:	No
Primary or Mill:	Primary	Vacate Dt:	
Violator Type CD:	Contractor	Section of Act:	
Right to Conf Dt:		Vacate Time:	
Violation Issue Dt:	09/09/2008	Part Section:	56.14100(a)
Asmt Generated Ind:	No	Assess Case Stat Cd:	Closed
Violation Issue Time:	0950	Section of Act 1:	104(a)
Final Ord Issue Dt:	12/24/2008	Docket No:	
Violation Occur Dt:	09/09/2008	Section of Act 2:	
Proposed Penalty:	100	Docket Stat Cd:	
Violator Violation Cnt:	0	Contested Ind:	No
Amount Due:	100	Contested Dt:	
Violator Insp Day Cnt:	0		

Violation Details

Event No:	1141739	Amount Paid:	100
Initial Viol No:		Contractor ID:	
Mine Name:	Colado Mine	Bill Print Dt:	05/06/2009
Replaced by Ord No:		Cit Ord Safe:	Citation
Mine Type:	Surface	Last Action Cd:	Paid
Likelihood:	Unlikely	Orig Term Due Dt:	03/31/2009
Controller ID:	M00245	Last Action Dt:	04/05/2011
Inj Illness:	LostDays	Orig Term Due Tm:	1600
Controller Name:	Eagle-Picher Industries Inc	Coal Metal Ind:	M
No Affected:	1	Latest Term Due Dt:	03/31/2009
Inspection Begin Dt:	03/30/2009	Cal Yr:	2009
Negligence:	ModNegligence	Latest Term Due Tm:	1600
Inspection End Dt:	04/01/2009	Cal Qtr:	1
Written Notice:		Termination Dt:	03/31/2009
Violation No:	6477321	Fiscal Yr:	2009
Enforcement Area:		Termination Time:	0906
Violator ID:	0080925	Fiscal Qtr:	2
Special Assess:	No	Termination Type:	Terminated
Violator Name:	EP Minerals, LLC	Sig Sub:	No
Primary or Mill:	Primary	Vacate Dt:	
Violator Type CD:	Operator	Section of Act:	
Right to Conf Dt:		Vacate Time:	
Violation Issue Dt:	03/30/2009	Part Section:	56.12004
Asmt Generated Ind:	No	Assess Case Stat Cd:	Closed
Violation Issue Time:	1640	Section of Act 1:	104(a)
Final Ord Issue Dt:	06/11/2009	Docket No:	
Violation Occur Dt:	03/30/2009	Section of Act 2:	
Proposed Penalty:	100	Docket Stat Cd:	
Violator Violation Cnt:	9	Contested Ind:	No
Amount Due:	100	Contested Dt:	
Violator Insp Day Cnt:	11		

Violation Details

Event No:	1120857	Amount Paid:	286
Initial Viol No:		Contractor ID:	
Mine Name:	Colado Mine	Bill Print Dt:	03/01/2007
Replaced by Ord No:		Cit Ord Safe:	Citation
Mine Type:	Surface	Last Action Cd:	Paid
Likelihood:	Reasonably	Orig Term Due Dt:	02/06/2007
Controller ID:	M00245	Last Action Dt:	04/02/2007
Inj Illness:	Permanent	Orig Term Due Tm:	1600
Controller Name:	Eagle-Picher Industries Inc	Coal Metal Ind:	M
No Affected:	1	Latest Term Due Dt:	02/06/2007
Inspection Begin Dt:	02/05/2007	Cal Yr:	2007
Negligence:	ModNegligence	Latest Term Due Tm:	1600
Inspection End Dt:	02/07/2007	Cal Qtr:	1
Written Notice:		Termination Dt:	02/06/2007
Violation No:	6394186	Fiscal Yr:	2007
Enforcement Area:		Termination Time:	1545
Violator ID:	L09155	Fiscal Qtr:	2

Map Key	Number of Records	Direction	Distance (mi/ft)	Elev/Diff (ft)	Site	DB
Special Assess:	No				Termination Type:	Terminated
Violator Name:	Eagle Picher Filtration & Minerals Inc				Sig Sub:	Yes
Primary or Mill:	Primary				Vacate Dt:	
Violator Type CD:	Operator				Section of Act:	
Right to Conf Dt:					Vacate Time:	
Violation Issue Dt:	02/06/2007				Part Section:	56.12013
Asmt Generated Ind:	No				Assess Case Stat Cd:	Closed
Violation Issue Time:	1410				Section of Act 1:	104(a)
Final Ord Issue Dt:	04/15/2007				Docket No:	
Violation Occur Dt:	02/06/2007				Section of Act 2:	
Proposed Penalty:	286				Docket Stat Cd:	
Violator Violation Cnt:	5				Contested Ind:	No
Amount Due:	286				Contested Dt:	
Violator Insp Day Cnt:	4					

Violation Details

Event No:	0622208	Amount Paid:	55
Initial Viol No:		Contractor ID:	
Mine Name:	Colado Mine	Bill Print Dt:	10/05/2000
Replaced by Ord No:		Cit Ord Safe:	Citation
Mine Type:	Surface	Last Action Cd:	Paid
Likelihood:	Unlikely	Orig Term Due Dt:	
Controller ID:	M00245	Last Action Dt:	10/24/2000
Inj Illness:	NoLostDays	Orig Term Due Tm:	
Controller Name:	Eagle-Picher Industries Inc	Coal Metal Ind:	M
No Affected:	1	Latest Term Due Dt:	07/12/2000
Inspection Begin Dt:	07/10/2000	Cal Yr:	2000
Negligence:	LowNegligence	Latest Term Due Tm:	1200
Inspection End Dt:	07/12/2000	Cal Qtr:	3
Written Notice:		Termination Dt:	07/12/2000
Violation No:	7989305	Fiscal Yr:	2000
Enforcement Area:		Termination Time:	1200
Violator ID:	L09155	Fiscal Qtr:	4
Special Assess:	No	Termination Type:	Terminated
Violator Name:	Eagle Picher Filtration & Minerals Inc	Sig Sub:	No
Primary or Mill:	Primary	Vacate Dt:	
Violator Type CD:	Operator	Section of Act:	
Right to Conf Dt:	07/11/2000	Vacate Time:	
Violation Issue Dt:	07/11/2000	Part Section:	56.14103(b)
Asmt Generated Ind:	No	Assess Case Stat Cd:	Closed
Violation Issue Time:	0900	Section of Act 1:	104(a)
Final Ord Issue Dt:	10/24/2000	Docket No:	
Violation Occur Dt:	07/11/2000	Section of Act 2:	
Proposed Penalty:	55	Docket Stat Cd:	
Violator Violation Cnt:	0	Contested Ind:	No
Amount Due:	55	Contested Dt:	
Violator Insp Day Cnt:	0		

Violation Details

Event No:	1141195	Amount Paid:	100
Initial Viol No:		Contractor ID:	
Mine Name:	Colado Mine	Bill Print Dt:	04/07/2010
Replaced by Ord No:		Cit Ord Safe:	Citation
Mine Type:	Surface	Last Action Cd:	Paid
Likelihood:	Unlikely	Orig Term Due Dt:	02/25/2010
Controller ID:	0101751	Last Action Dt:	06/09/2010
Inj Illness:	Fatal	Orig Term Due Tm:	1600
Controller Name:	EP Management Corporation	Coal Metal Ind:	M
No Affected:	1	Latest Term Due Dt:	02/25/2010
Inspection Begin Dt:	02/23/2010	Cal Yr:	2010
Negligence:	ModNegligence	Latest Term Due Tm:	1600
Inspection End Dt:	02/26/2010	Cal Qtr:	1
Written Notice:		Termination Dt:	02/25/2010
Violation No:	6477145	Fiscal Yr:	2010
Enforcement Area:		Termination Time:	1115

Map Key	Number of Records	Direction	Distance (mi/ft)	Elev/Diff (ft)	Site	DB
Violator ID:	0080925				Fiscal Qtr: 2	
Special Assess:	No				Termination Type: Terminated	
Violator Name:	EP Minerals, LLC				Sig Sub: No	
Primary or Mill:	Primary				Vacate Dt:	
Violator Type CD:	Operator				Section of Act:	
Right to Conf Dt:					Vacate Time:	
Violation Issue Dt:	02/24/2010				Part Section: 56.11012	
Asmt Generated Ind:	No				Assess Case Stat Cd: Closed	
Violation Issue Time:	1645				Section of Act 1: 104(a)	
Final Ord Issue Dt:	05/12/2010				Docket No:	
Violation Occur Dt:	02/24/2010				Section of Act 2:	
Proposed Penalty:	100				Docket Stat Cd:	
Violator Violation Cnt:	4				Contested Ind: No	
Amount Due:	100				Contested Dt:	
Violator Insp Day Cnt:	8					

Violation Details

Event No:	0621444				Amount Paid: 55	
Initial Viol No:					Contractor ID:	
Mine Name:	Colado Mine				Bill Print Dt: 04/05/2002	
Replaced by Ord No:					Cit Ord Safe: Citation	
Mine Type:	Surface				Last Action Cd: Paid	
Likelihood:	Unlikely				Orig Term Due Dt:	
Controller ID:	M00245				Last Action Dt: 04/30/2002	
Inj Illness:	LostDays				Orig Term Due Tm:	
Controller Name:	Eagle-Picher Industries Inc				Coal Metal Ind: M	
No Affected:	1				Latest Term Due Dt: 11/08/2001	
Inspection Begin Dt:	11/06/2001				Cal Yr: 2001	
Negligence:	ModNegligence				Latest Term Due Tm: 1135	
Inspection End Dt:	11/07/2001				Cal Qtr: 4	
Written Notice:					Termination Dt: 01/28/2002	
Violation No:	6277623				Fiscal Yr: 2002	
Enforcement Area:					Termination Time: 1415	
Violator ID:	L09155				Fiscal Qtr: 1	
Special Assess:	No				Termination Type: Terminated	
Violator Name:	Eagle Picher Filtration & Minerals Inc				Sig Sub: No	
Primary or Mill:	Primary				Vacate Dt:	
Violator Type CD:	Operator				Section of Act:	
Right to Conf Dt:	11/06/2001				Vacate Time:	
Violation Issue Dt:	11/06/2001				Part Section: 56.11001	
Asmt Generated Ind:	No				Assess Case Stat Cd: Closed	
Violation Issue Time:	1135				Section of Act 1: 104(a)	
Final Ord Issue Dt:	05/18/2002				Docket No:	
Violation Occur Dt:	11/06/2001				Section of Act 2:	
Proposed Penalty:	55				Docket Stat Cd:	
Violator Violation Cnt:	0				Contested Ind: No	
Amount Due:	55				Contested Dt:	
Violator Insp Day Cnt:	0					

Violation Details

Event No:	1151752				Amount Paid: 100	
Initial Viol No:					Contractor ID:	
Mine Name:	Colado Mine				Bill Print Dt: 10/06/2010	
Replaced by Ord No:					Cit Ord Safe: Citation	
Mine Type:	Surface				Last Action Cd: Paid	
Likelihood:	Unlikely				Orig Term Due Dt: 09/02/2010	
Controller ID:	0101751				Last Action Dt: 11/10/2010	
Inj Illness:	Permanent				Orig Term Due Tm: 0800	
Controller Name:	EP Management Corporation				Coal Metal Ind: M	
No Affected:	1				Latest Term Due Dt: 09/02/2010	
Inspection Begin Dt:	08/31/2010				Cal Yr: 2010	
Negligence:	ModNegligence				Latest Term Due Tm: 0800	
Inspection End Dt:	09/01/2010				Cal Qtr: 3	
Written Notice:					Termination Dt: 09/01/2010	
Violation No:	8558195				Fiscal Yr: 2010	

Map Key	Number of Records	Direction	Distance (mi/ft)	Elev/Diff (ft)	Site	DB
---------	-------------------	-----------	------------------	----------------	------	----

Enforcement Area:					Termination Time:	1430
Violator ID:	0080925				Fiscal Qtr:	4
Special Assess:	No				Termination Type:	Terminated
Violator Name:	EP Minerals, LLC				Sig Sub:	No
Primary or Mill:	Primary				Vacate Dt:	
Violator Type CD:	Operator				Section of Act:	
Right to Conf Dt:					Vacate Time:	
Violation Issue Dt:	09/01/2010				Part Section:	56.14107(a)
Asmt Generated Ind:	No				Assess Case Stat Cd:	Closed
Violation Issue Time:	1130				Section of Act 1:	104(a)
Final Ord Issue Dt:	11/11/2010				Docket No:	
Violation Occur Dt:	09/01/2010				Section of Act 2:	
Proposed Penalty:	100				Docket Stat Cd:	
Violator Violation Cnt:	6				Contested Ind:	No
Amount Due:	100				Contested Dt:	
Violator Insp Day Cnt:	4					

Violation Details

Event No:	0621444				Amount Paid:	55
Initial Viol No:					Contractor ID:	
Mine Name:	Colado Mine				Bill Print Dt:	04/05/2002
Replaced by Ord No:					Cit Ord Safe:	Citation
Mine Type:	Surface				Last Action Cd:	Paid
Likelihood:	Unlikely				Orig Term Due Dt:	
Controller ID:	M00245				Last Action Dt:	04/30/2002
Inj Illness:	Fatal				Orig Term Due Tm:	
Controller Name:	Eagle-Picher Industries Inc				Coal Metal Ind:	M
No Affected:	1				Latest Term Due Dt:	11/08/2001
Inspection Begin Dt:	11/06/2001				Cal Yr:	2001
Negligence:	ModNegligence				Latest Term Due Tm:	1200
Inspection End Dt:	11/07/2001				Cal Qtr:	4
Written Notice:					Termination Dt:	01/28/2002
Violation No:	6277630				Fiscal Yr:	2002
Enforcement Area:					Termination Time:	1345
Violator ID:	L09155				Fiscal Qtr:	1
Special Assess:	No				Termination Type:	Terminated
Violator Name:	Eagle Picher Filtration & Minerals Inc				Sig Sub:	No
Primary or Mill:	Primary				Vacate Dt:	
Violator Type CD:	Operator				Section of Act:	
Right to Conf Dt:	11/07/2001				Vacate Time:	
Violation Issue Dt:	11/07/2001				Part Section:	56.12028
Asmt Generated Ind:	No				Assess Case Stat Cd:	Closed
Violation Issue Time:	1200				Section of Act 1:	104(a)
Final Ord Issue Dt:	05/18/2002				Docket No:	
Violation Occur Dt:	11/07/2001				Section of Act 2:	
Proposed Penalty:	55				Docket Stat Cd:	
Violator Violation Cnt:	0				Contested Ind:	No
Amount Due:	55				Contested Dt:	
Violator Insp Day Cnt:	0					

Violation Details

Event No:	1141195				Amount Paid:	100
Initial Viol No:					Contractor ID:	
Mine Name:	Colado Mine				Bill Print Dt:	04/07/2010
Replaced by Ord No:					Cit Ord Safe:	Citation
Mine Type:	Surface				Last Action Cd:	Paid
Likelihood:	Unlikely				Orig Term Due Dt:	02/25/2010
Controller ID:	0101751				Last Action Dt:	06/09/2010
Inj Illness:	LostDays				Orig Term Due Tm:	1600
Controller Name:	EP Management Corporation				Coal Metal Ind:	M
No Affected:	1				Latest Term Due Dt:	02/25/2010
Inspection Begin Dt:	02/23/2010				Cal Yr:	2010
Negligence:	ModNegligence				Latest Term Due Tm:	1600
Inspection End Dt:	02/26/2010				Cal Qtr:	1
Written Notice:					Termination Dt:	02/25/2010

Map Key	Number of Records	Direction	Distance (mi/ft)	Elev/Diff (ft)	Site	DB
Violation No:	6477148				Fiscal Yr: 2010	
Enforcement Area:					Termination Time: 1115	
Violator ID:	0080925				Fiscal Qtr: 2	
Special Assess:	No				Termination Type: Terminated	
Violator Name:	EP Minerals, LLC				Sig Sub: No	
Primary or Mill:	Primary				Vacate Dt:	
Violator Type CD:	Operator				Section of Act:	
Right to Conf Dt:					Vacate Time:	
Violation Issue Dt:	02/25/2010				Part Section: 56.11001	
Asmt Generated Ind:	No				Assess Case Stat Cd: Closed	
Violation Issue Time:	0810				Section of Act 1: 104(a)	
Final Ord Issue Dt:	05/12/2010				Docket No:	
Violation Occur Dt:	02/25/2010				Section of Act 2:	
Proposed Penalty:	100				Docket Stat Cd:	
Violator Violation Cnt:	4				Contested Ind: No	
Amount Due:	100				Contested Dt:	
Violator Insp Day Cnt:	9					

Violation Details

Event No:	1120483				Amount Paid: 237	
Initial Viol No:					Contractor ID:	
Mine Name:	Colado Mine				Bill Print Dt: 10/05/2006	
Replaced by Ord No:					Cit Ord Safe: Order	
Mine Type:	Surface				Last Action Cd: Paid	
Likelihood:	Unlikely				Orig Term Due Dt:	
Controller ID:	M00245				Last Action Dt: 12/11/2006	
Inj Illness:	Fatal				Orig Term Due Tm:	
Controller Name:	Eagle-Picher Industries Inc				Coal Metal Ind: M	
No Affected:	1				Latest Term Due Dt:	
Inspection Begin Dt:	07/19/2006				Cal Yr: 2006	
Negligence:	ModNegligence				Latest Term Due Tm:	
Inspection End Dt:	07/20/2006				Cal Qtr: 3	
Written Notice:					Termination Dt: 07/19/2006	
Violation No:	6394077				Fiscal Yr: 2006	
Enforcement Area:					Termination Time: 1010	
Violator ID:	L09155				Fiscal Qtr: 4	
Special Assess:	No				Termination Type: Terminated	
Violator Name:	Eagle Picher Filtration & Minerals Inc				Sig Sub: No	
Primary or Mill:	Primary				Vacate Dt:	
Violator Type CD:	Operator				Section of Act:	
Right to Conf Dt:					Vacate Time:	
Violation Issue Dt:	07/19/2006				Part Section: 48.31(a)	
Asmt Generated Ind:	No				Assess Case Stat Cd: Closed	
Violation Issue Time:	1005				Section of Act 1: 104(g)(1)	
Final Ord Issue Dt:	11/19/2006				Docket No:	
Violation Occur Dt:	07/19/2006				Section of Act 2:	
Proposed Penalty:	237				Docket Stat Cd:	
Violator Violation Cnt:	3				Contested Ind: No	
Amount Due:	237				Contested Dt:	
Violator Insp Day Cnt:	7					

Violation Details

Event No:	1076969				Amount Paid: 0	
Initial Viol No:					Contractor ID:	
Mine Name:	Colado Mine				Bill Print Dt: 12/04/2003	
Replaced by Ord No:					Cit Ord Safe: Citation	
Mine Type:	Surface				Last Action Cd: Vacated - Assessed in Error	
Likelihood:	Unlikely				Orig Term Due Dt:	
Controller ID:	M00245				Last Action Dt: 01/06/2004	
Inj Illness:	LostDays				Orig Term Due Tm:	
Controller Name:	Eagle-Picher Industries Inc				Coal Metal Ind: M	
No Affected:	2				Latest Term Due Dt: 08/26/2003	
Inspection Begin Dt:	08/26/2003				Cal Yr: 2003	
Negligence:	ModNegligence				Latest Term Due Tm: 1330	
Inspection End Dt:	08/26/2003				Cal Qtr: 3	

Map Key	Number of Records	Direction	Distance (mi/ft)	Elev/Diff (ft)	Site	DB
---------	-------------------	-----------	------------------	----------------	------	----

Written Notice:					Termination Dt:	08/26/2003
Violation No:	6381473				Fiscal Yr:	2003
Enforcement Area:					Termination Time:	1325
Violator ID:	L09155				Fiscal Qtr:	4
Special Assess:	No				Termination Type:	Terminated
Violator Name:	Eagle Picher Filtration & Minerals Inc				Sig Sub:	No
Primary or Mill:	Primary				Vacate Dt:	
Violator Type CD:	Operator				Section of Act:	
Right to Conf Dt:	08/26/2003				Vacate Time:	
Violation Issue Dt:	08/26/2003				Part Section:	56.4201(a)(1)
Asmt Generated Ind:	No				Assess Case Stat Cd:	Closed
Violation Issue Time:	1320				Section of Act 1:	104(a)
Final Ord Issue Dt:					Docket No:	
Violation Occur Dt:	08/26/2003				Section of Act 2:	
Proposed Penalty:	60				Docket Stat Cd:	
Violator Violation Cnt:	16				Contested Ind:	No
Amount Due:	0				Contested Dt:	
Violator Insp Day Cnt:	18					

Violation Details

Event No:	1141277				Amount Paid:	100
Initial Viol No:					Contractor ID:	I1X
Mine Name:	Colado Mine				Bill Print Dt:	11/18/2008
Replaced by Ord No:					Cit Ord Safe:	Citation
Mine Type:	Surface				Last Action Cd:	Paid
Likelihood:	Unlikely				Orig Term Due Dt:	09/11/2008
Controller ID:					Last Action Dt:	12/22/2008
Inj Illness:	Permanent				Orig Term Due Tm:	1600
Controller Name:					Coal Metal Ind:	M
No Affected:	1				Latest Term Due Dt:	09/17/2008
Inspection Begin Dt:	09/08/2008				Cal Yr:	2008
Negligence:	ModNegligence				Latest Term Due Tm:	1200
Inspection End Dt:	09/11/2008				Cal Qtr:	3
Written Notice:					Termination Dt:	09/18/2008
Violation No:	6441855				Fiscal Yr:	2008
Enforcement Area:					Termination Time:	1427
Violator ID:	I1X				Fiscal Qtr:	4
Special Assess:	No				Termination Type:	Terminated
Violator Name:	H E Hunewill Construction Company				Sig Sub:	No
Primary or Mill:	Primary				Vacate Dt:	
Violator Type CD:	Contractor				Section of Act:	
Right to Conf Dt:					Vacate Time:	
Violation Issue Dt:	09/09/2008				Part Section:	56.14103(b)
Asmt Generated Ind:	No				Assess Case Stat Cd:	Closed
Violation Issue Time:	1155				Section of Act 1:	104(a)
Final Ord Issue Dt:	12/24/2008				Docket No:	
Violation Occur Dt:	09/09/2008				Section of Act 2:	
Proposed Penalty:	100				Docket Stat Cd:	
Violator Violation Cnt:	0				Contested Ind:	No
Amount Due:	100				Contested Dt:	
Violator Insp Day Cnt:	0					

Violation Details

Event No:	1076409				Amount Paid:	55
Initial Viol No:					Contractor ID:	
Mine Name:	Colado Mine				Bill Print Dt:	06/12/2003
Replaced by Ord No:					Cit Ord Safe:	Citation
Mine Type:	Surface				Last Action Cd:	Paid
Likelihood:	Unlikely				Orig Term Due Dt:	
Controller ID:	M00245				Last Action Dt:	09/16/2003
Inj Illness:	LostDays				Orig Term Due Tm:	
Controller Name:	Eagle-Picher Industries Inc				Coal Metal Ind:	M
No Affected:	1				Latest Term Due Dt:	03/27/2003
Inspection Begin Dt:	03/27/2003				Cal Yr:	2003
Negligence:	ModNegligence				Latest Term Due Tm:	0900

Map Key	Number of Records	Direction	Distance (mi/ft)	Elev/Diff (ft)	Site	DB
Inspection End Dt:	03/27/2003				Cal Qtr:	1
Written Notice:					Termination Dt:	03/27/2003
Violation No:	6279348				Fiscal Yr:	2003
Enforcement Area:					Termination Time:	0845
Violator ID:	L09155				Fiscal Qtr:	2
Special Assess:	No				Termination Type:	Terminated
Violator Name:	Eagle Picher Filtration & Minerals Inc				Sig Sub:	No
Primary or Mill:	Primary				Vacate Dt:	
Violator Type CD:	Operator				Section of Act:	
Right to Conf Dt:	03/27/2003				Vacate Time:	
Violation Issue Dt:	03/27/2003				Part Section:	56.12019
Asmt Generated Ind:	No				Assess Case Stat Cd:	Closed
Violation Issue Time:	0840				Section of Act 1:	104(a)
Final Ord Issue Dt:	08/06/2003				Docket No:	
Violation Occur Dt:	03/27/2003				Section of Act 2:	
Proposed Penalty:	55				Docket Stat Cd:	
Violator Violation Cnt:	0				Contested Ind:	No
Amount Due:	55				Contested Dt:	
Violator Insp Day Cnt:	0					

Violation Details

Event No:	1120483	Amount Paid:	60
Initial Viol No:		Contractor ID:	PAN
Mine Name:	Colado Mine	Bill Print Dt:	09/20/2006
Replaced by Ord No:		Cit Ord Safe:	Citation
Mine Type:	Surface	Last Action Cd:	Paid
Likelihood:	Unlikely	Orig Term Due Dt:	07/19/2006
Controller ID:		Last Action Dt:	10/18/2006
Inj Illness:	LostDays	Orig Term Due Tm:	1200
Controller Name:		Coal Metal Ind:	M
No Affected:	1	Latest Term Due Dt:	07/19/2006
Inspection Begin Dt:	07/19/2006	Cal Yr:	2006
Negligence:	ModNegligence	Latest Term Due Tm:	1200
Inspection End Dt:	07/20/2006	Cal Qtr:	3
Written Notice:		Termination Dt:	07/19/2006
Violation No:	6394074	Fiscal Yr:	2006
Enforcement Area:		Termination Time:	1005
Violator ID:	PAN	Fiscal Qtr:	4
Special Assess:	No	Termination Type:	Terminated
Violator Name:	Echeverria's	Sig Sub:	No
Primary or Mill:	Primary	Vacate Dt:	
Violator Type CD:	Contractor	Section of Act:	
Right to Conf Dt:		Vacate Time:	
Violation Issue Dt:	07/19/2006	Part Section:	56.4201(a)(2)
Asmt Generated Ind:	No	Assess Case Stat Cd:	Closed
Violation Issue Time:	1000	Section of Act 1:	104(a)
Final Ord Issue Dt:	11/04/2006	Docket No:	
Violation Occur Dt:	07/19/2006	Section of Act 2:	
Proposed Penalty:	60	Docket Stat Cd:	
Violator Violation Cnt:	1	Contested Ind:	No
Amount Due:	60	Contested Dt:	
Violator Insp Day Cnt:	0		

Violation Details

Event No:	0621444	Amount Paid:	55
Initial Viol No:		Contractor ID:	
Mine Name:	Colado Mine	Bill Print Dt:	04/05/2002
Replaced by Ord No:		Cit Ord Safe:	Citation
Mine Type:	Surface	Last Action Cd:	Paid
Likelihood:	Unlikely	Orig Term Due Dt:	
Controller ID:	M00245	Last Action Dt:	04/30/2002
Inj Illness:	LostDays	Orig Term Due Tm:	
Controller Name:	Eagle-Picher Industries Inc	Coal Metal Ind:	M
No Affected:	1	Latest Term Due Dt:	11/09/2001
Inspection Begin Dt:	11/06/2001	Cal Yr:	2001

Map Key	Number of Records	Direction	Distance (mi/ft)	Elev/Diff (ft)	Site	DB
Negligence:	ModNegligence				Latest Term Due Tm:	0810
Inspection End Dt:	11/07/2001				Cal Qtr:	4
Written Notice:					Termination Dt:	01/28/2002
Violation No:	6277627				Fiscal Yr:	2002
Enforcement Area:					Termination Time:	1430
Violator ID:	L09155				Fiscal Qtr:	1
Special Assess:	No				Termination Type:	Terminated
Violator Name:	Eagle Picher Filtration & Minerals Inc				Sig Sub:	No
Primary or Mill:	Primary				Vacate Dt:	
Violator Type CD:	Operator				Section of Act:	
Right to Conf Dt:	11/07/2001				Vacate Time:	
Violation Issue Dt:	11/07/2001				Part Section:	56.11002
Asmt Generated Ind:	No				Assess Case Stat Cd:	Closed
Violation Issue Time:	0810				Section of Act 1:	104(a)
Final Ord Issue Dt:	05/18/2002				Docket No:	
Violation Occur Dt:	11/07/2001				Section of Act 2:	
Proposed Penalty:	55				Docket Stat Cd:	
Violator Violation Cnt:	0				Contested Ind:	No
Amount Due:	55				Contested Dt:	
Violator Insp Day Cnt:	0					

Violation Details

Event No:	1076409				Amount Paid:	55
Initial Viol No:					Contractor ID:	
Mine Name:	Colado Mine				Bill Print Dt:	06/12/2003
Replaced by Ord No:					Cit Ord Safe:	Citation
Mine Type:	Surface				Last Action Cd:	Paid
Likelihood:	Unlikely				Orig Term Due Dt:	
Controller ID:	M00245				Last Action Dt:	09/16/2003
Inj Illness:	LostDays				Orig Term Due Tm:	
Controller Name:	Eagle-Picher Industries Inc				Coal Metal Ind:	M
No Affected:	1				Latest Term Due Dt:	03/27/2003
Inspection Begin Dt:	03/27/2003				Cal Yr:	2003
Negligence:	ModNegligence				Latest Term Due Tm:	1040
Inspection End Dt:	03/27/2003				Cal Qtr:	1
Written Notice:					Termination Dt:	03/27/2003
Violation No:	6279347				Fiscal Yr:	2003
Enforcement Area:					Termination Time:	1030
Violator ID:	L09155				Fiscal Qtr:	2
Special Assess:	No				Termination Type:	Terminated
Violator Name:	Eagle Picher Filtration & Minerals Inc				Sig Sub:	No
Primary or Mill:	Primary				Vacate Dt:	
Violator Type CD:	Operator				Section of Act:	
Right to Conf Dt:	03/27/2003				Vacate Time:	
Violation Issue Dt:	03/27/2003				Part Section:	56.4101
Asmt Generated Ind:	No				Assess Case Stat Cd:	Closed
Violation Issue Time:	0740				Section of Act 1:	104(a)
Final Ord Issue Dt:	08/06/2003				Docket No:	
Violation Occur Dt:	03/27/2003				Section of Act 2:	
Proposed Penalty:	55				Docket Stat Cd:	
Violator Violation Cnt:	0				Contested Ind:	No
Amount Due:	55				Contested Dt:	
Violator Insp Day Cnt:	0					

Violation Details

Event No:	1120483				Amount Paid:	203
Initial Viol No:					Contractor ID:	
Mine Name:	Colado Mine				Bill Print Dt:	10/05/2006
Replaced by Ord No:					Cit Ord Safe:	Citation
Mine Type:	Surface				Last Action Cd:	Paid
Likelihood:	Reasonably				Orig Term Due Dt:	07/19/2006
Controller ID:	M00245				Last Action Dt:	12/11/2006
Inj Illness:	Fatal				Orig Term Due Tm:	1800
Controller Name:	Eagle-Picher Industries Inc				Coal Metal Ind:	M
No Affected:	1				Latest Term Due Dt:	07/19/2006

Map Key	Number of Records	Direction	Distance (mi/ft)	Elev/Diff (ft)	Site	DB
Inspection Begin Dt:	07/19/2006				Cal Yr:	2006
Negligence:	ModNegligence				Latest Term Due Tm:	1800
Inspection End Dt:	07/20/2006				Cal Qtr:	3
Written Notice:					Termination Dt:	07/20/2006
Violation No:	6394076				Fiscal Yr:	2006
Enforcement Area:					Termination Time:	0800
Violator ID:	L09155				Fiscal Qtr:	4
Special Assess:	No				Termination Type:	Terminated
Violator Name:	Eagle Picher Filtration & Minerals Inc				Sig Sub:	Yes
Primary or Mill:	Primary				Vacate Dt:	
Violator Type CD:	Operator				Section of Act:	
Right to Conf Dt:					Vacate Time:	
Violation Issue Dt:	07/19/2006				Part Section:	56.12028
Asmt Generated Ind:	No				Assess Case Stat Cd:	Closed
Violation Issue Time:	1255				Section of Act 1:	104(a)
Final Ord Issue Dt:	11/19/2006				Docket No:	
Violation Occur Dt:	07/19/2006				Section of Act 2:	
Proposed Penalty:	203				Docket Stat Cd:	
Violator Violation Cnt:	3				Contested Ind:	No
Amount Due:	203				Contested Dt:	
Violator Insp Day Cnt:	7					

Violation Details

Event No:	1120374				Amount Paid:	100
Initial Viol No:					Contractor ID:	MJU
Mine Name:	Colado Mine				Bill Print Dt:	01/24/2008
Replaced by Ord No:					Cit Ord Safe:	Citation
Mine Type:	Surface				Last Action Cd:	Paid
Likelihood:	Unlikely				Orig Term Due Dt:	12/12/2007
Controller ID:					Last Action Dt:	02/21/2008
Inj Illness:	LostDays				Orig Term Due Tm:	1600
Controller Name:					Coal Metal Ind:	M
No Affected:	1				Latest Term Due Dt:	12/12/2007
Inspection Begin Dt:	12/11/2007				Cal Yr:	2007
Negligence:	HighNegligence				Latest Term Due Tm:	1600
Inspection End Dt:	12/12/2007				Cal Qtr:	4
Written Notice:					Termination Dt:	12/12/2007
Violation No:	6395345				Fiscal Yr:	2008
Enforcement Area:					Termination Time:	1325
Violator ID:	MJU				Fiscal Qtr:	1
Special Assess:	No				Termination Type:	Terminated
Violator Name:	George Delong Construction Inc				Sig Sub:	No
Primary or Mill:	Primary				Vacate Dt:	
Violator Type CD:	Contractor				Section of Act:	
Right to Conf Dt:					Vacate Time:	
Violation Issue Dt:	12/12/2007				Part Section:	56.4101
Asmt Generated Ind:	No				Assess Case Stat Cd:	Closed
Violation Issue Time:	0907				Section of Act 1:	104(a)
Final Ord Issue Dt:	03/09/2008				Docket No:	
Violation Occur Dt:	12/12/2007				Section of Act 2:	
Proposed Penalty:	100				Docket Stat Cd:	
Violator Violation Cnt:	6				Contested Ind:	No
Amount Due:	100				Contested Dt:	
Violator Insp Day Cnt:	0					

Violation Details

Event No:	1076969				Amount Paid:	60
Initial Viol No:					Contractor ID:	
Mine Name:	Colado Mine				Bill Print Dt:	12/04/2003
Replaced by Ord No:					Cit Ord Safe:	Citation
Mine Type:	Surface				Last Action Cd:	Paid
Likelihood:	Unlikely				Orig Term Due Dt:	
Controller ID:	M00245				Last Action Dt:	02/21/2004
Inj Illness:	LostDays				Orig Term Due Tm:	
Controller Name:	Eagle-Picher Industries Inc				Coal Metal Ind:	M

Map Key	Number of Records	Direction	Distance (mi/ft)	Elev/Diff (ft)	Site	DB
No Affected:	2				Latest Term Due Dt:	08/26/2003
Inspection Begin Dt:	08/26/2003				Cal Yr:	2003
Negligence:	ModNegligence				Latest Term Due Tm:	1330
Inspection End Dt:	08/26/2003				Cal Qtr:	3
Written Notice:					Termination Dt:	08/26/2003
Violation No:	6281473				Fiscal Yr:	2003
Enforcement Area:					Termination Time:	1325
Violator ID:	L09155				Fiscal Qtr:	4
Special Assess:	No				Termination Type:	Terminated
Violator Name:	Eagle Picher Filtration & Minerals Inc				Sig Sub:	No
Primary or Mill:	Primary				Vacate Dt:	
Violator Type CD:	Operator				Section of Act:	
Right to Conf Dt:	08/26/2003				Vacate Time:	
Violation Issue Dt:	08/26/2003				Part Section:	56.4201(a)(1)
Asmt Generated Ind:	No				Assess Case Stat Cd:	Closed
Violation Issue Time:	1320				Section of Act 1:	104(a)
Final Ord Issue Dt:	02/12/2004				Docket No:	
Violation Occur Dt:	08/26/2003				Section of Act 2:	
Proposed Penalty:	60				Docket Stat Cd:	
Violator Violation Cnt:	16				Contested Ind:	No
Amount Due:	60				Contested Dt:	
Violator Insp Day Cnt:	18					

Violation Details

Event No:	0621444				Amount Paid:	55
Initial Viol No:					Contractor ID:	
Mine Name:	Colado Mine				Bill Print Dt:	04/05/2002
Replaced by Ord No:					Cit Ord Safe:	Citation
Mine Type:	Surface				Last Action Cd:	Paid
Likelihood:	Unlikely				Orig Term Due Dt:	
Controller ID:	M00245				Last Action Dt:	04/30/2002
Inj Illness:	Permanent				Orig Term Due Tm:	
Controller Name:	Eagle-Picher Industries Inc				Coal Metal Ind:	M
No Affected:	1				Latest Term Due Dt:	11/08/2001
Inspection Begin Dt:	11/06/2001				Cal Yr:	2001
Negligence:	ModNegligence				Latest Term Due Tm:	0910
Inspection End Dt:	11/07/2001				Cal Qtr:	4
Written Notice:					Termination Dt:	01/28/2002
Violation No:	6277629				Fiscal Yr:	2002
Enforcement Area:					Termination Time:	1300
Violator ID:	L09155				Fiscal Qtr:	1
Special Assess:	No				Termination Type:	Terminated
Violator Name:	Eagle Picher Filtration & Minerals Inc				Sig Sub:	No
Primary or Mill:	Primary				Vacate Dt:	
Violator Type CD:	Operator				Section of Act:	
Right to Conf Dt:	11/07/2001				Vacate Time:	
Violation Issue Dt:	11/07/2001				Part Section:	56.14107(a)
Asmt Generated Ind:	No				Assess Case Stat Cd:	Closed
Violation Issue Time:	0910				Section of Act 1:	104(a)
Final Ord Issue Dt:	05/18/2002				Docket No:	
Violation Occur Dt:	11/07/2001				Section of Act 2:	
Proposed Penalty:	55				Docket Stat Cd:	
Violator Violation Cnt:	0				Contested Ind:	No
Amount Due:	55				Contested Dt:	
Violator Insp Day Cnt:	0					

Violation Details

Event No:	1141028				Amount Paid:	60
Initial Viol No:					Contractor ID:	
Mine Name:	Colado Mine				Bill Print Dt:	07/09/2008
Replaced by Ord No:					Cit Ord Safe:	Citation
Mine Type:	Surface				Last Action Cd:	Paid
Likelihood:	NoLikelihood				Orig Term Due Dt:	06/07/2008
Controller ID:	M00245				Last Action Dt:	08/28/2008
Inj Illness:	NoLostDays				Orig Term Due Tm:	1500

Map Key	Number of Records	Direction	Distance (mi/ft)	Elev/Diff (ft)	Site	DB
Controller Name:	Eagle-Picher Industries Inc				Coal Metal Ind:	M
No Affected:	0				Latest Term Due Dt:	06/07/2008
Inspection Begin Dt:	06/05/2008				Cal Yr:	2008
Negligence:	LowNegligence				Latest Term Due Tm:	1500
Inspection End Dt:	06/05/2008				Cal Qtr:	2
Written Notice:					Termination Dt:	06/05/2008
Violation No:	6394681				Fiscal Yr:	2008
Enforcement Area:					Termination Time:	1131
Violator ID:	0080925				Fiscal Qtr:	3
Special Assess:	No				Termination Type:	Terminated
Violator Name:	EP Minerals, LLC				Sig Sub:	No
Primary or Mill:	Primary				Vacate Dt:	
Violator Type CD:	Operator				Section of Act:	
Right to Conf Dt:					Vacate Time:	
Violation Issue Dt:	06/05/2008				Part Section:	50.30(a)
Asmt Generated Ind:	No				Assess Case Stat Cd:	Closed
Violation Issue Time:	1120				Section of Act 1:	104(a)
Final Ord Issue Dt:	08/13/2008				Docket No:	
Violation Occur Dt:	04/15/2007				Section of Act 2:	
Proposed Penalty:	60				Docket Stat Cd:	
Violator Violation Cnt:	0				Contested Ind:	No
Amount Due:	60				Contested Dt:	
Violator Insp Day Cnt:	1					

Violation Details

Event No:	1076969				Amount Paid:	60
Initial Viol No:					Contractor ID:	
Mine Name:	Colado Mine				Bill Print Dt:	12/04/2003
Replaced by Ord No:					Cit Ord Safe:	Citation
Mine Type:	Surface				Last Action Cd:	Paid
Likelihood:	Unlikely				Orig Term Due Dt:	
Controller ID:	M00245				Last Action Dt:	02/21/2004
Inj Illness:	LostDays				Orig Term Due Tm:	
Controller Name:	Eagle-Picher Industries Inc				Coal Metal Ind:	M
No Affected:	2				Latest Term Due Dt:	08/26/2003
Inspection Begin Dt:	08/26/2003				Cal Yr:	2003
Negligence:	ModNegligence				Latest Term Due Tm:	1030
Inspection End Dt:	08/26/2003				Cal Qtr:	3
Written Notice:					Termination Dt:	08/26/2003
Violation No:	6281472				Fiscal Yr:	2003
Enforcement Area:					Termination Time:	1015
Violator ID:	L09155				Fiscal Qtr:	4
Special Assess:	No				Termination Type:	Terminated
Violator Name:	Eagle Picher Filtration & Minerals Inc				Sig Sub:	No
Primary or Mill:	Primary				Vacate Dt:	
Violator Type CD:	Operator				Section of Act:	
Right to Conf Dt:	08/26/2003				Vacate Time:	
Violation Issue Dt:	08/26/2003				Part Section:	56.14100(a)
Asmt Generated Ind:	No				Assess Case Stat Cd:	Closed
Violation Issue Time:	1010				Section of Act 1:	104(a)
Final Ord Issue Dt:	02/12/2004				Docket No:	
Violation Occur Dt:	08/26/2003				Section of Act 2:	
Proposed Penalty:	60				Docket Stat Cd:	
Violator Violation Cnt:	16				Contested Ind:	No
Amount Due:	60				Contested Dt:	
Violator Insp Day Cnt:	18					

Violation Details

Event No:	1141277				Amount Paid:	212
Initial Viol No:					Contractor ID:	11X
Mine Name:	Colado Mine				Bill Print Dt:	11/18/2008
Replaced by Ord No:					Cit Ord Safe:	Order
Mine Type:	Surface				Last Action Cd:	Paid
Likelihood:	Unlikely				Orig Term Due Dt:	
Controller ID:					Last Action Dt:	12/22/2008

Map Key	Number of Records	Direction	Distance (mi/ft)	Elev/Diff (ft)	Site	DB
---------	-------------------	-----------	------------------	----------------	------	----

Inj Illness:	Fatal				Orig Term Due Tm:	
Controller Name:					Coal Metal Ind:	M
No Affected:	1				Latest Term Due Dt:	
Inspection Begin Dt:	09/08/2008				Cal Yr:	2008
Negligence:	HighNegligence				Latest Term Due Tm:	
Inspection End Dt:	09/11/2008				Cal Qtr:	3
Written Notice:					Termination Dt:	09/16/2008
Violation No:	6441860				Fiscal Yr:	2008
Enforcement Area:					Termination Time:	1015
Violator ID:	I1X				Fiscal Qtr:	4
Special Assess:	No				Termination Type:	Terminated
Violator Name:	H E Hunewill Construction Company				Sig Sub:	No
Primary or Mill:	Primary				Vacate Dt:	
Violator Type CD:	Contractor				Section of Act:	
Right to Conf Dt:					Vacate Time:	
Violation Issue Dt:	09/11/2008				Part Section:	48.26(b)
Asmt Generated Ind:	No				Assess Case Stat Cd:	Closed
Violation Issue Time:	1100				Section of Act 1:	104(g)(1)
Final Ord Issue Dt:	12/24/2008				Docket No:	
Violation Occur Dt:	09/11/2008				Section of Act 2:	
Proposed Penalty:	212				Docket Stat Cd:	
Violator Violation Cnt:	0				Contested Ind:	No
Amount Due:	212				Contested Dt:	
Violator Insp Day Cnt:	0					

Violation Details

Event No:	6591054				Amount Paid:	100
Initial Viol No:					Contractor ID:	
Mine Name:	Colado Mine				Bill Print Dt:	04/11/2012
Replaced by Ord No:					Cit Ord Safe:	Citation
Mine Type:	Surface				Last Action Cd:	Paid
Likelihood:	Unlikely				Orig Term Due Dt:	03/06/2012
Controller ID:	0101751				Last Action Dt:	05/08/2012
Inj Illness:	LostDays				Orig Term Due Tm:	1500
Controller Name:	EP Management Corporation				Coal Metal Ind:	M
No Affected:	1				Latest Term Due Dt:	03/06/2012
Inspection Begin Dt:	03/05/2012				Cal Yr:	2012
Negligence:	ModNegligence				Latest Term Due Tm:	1500
Inspection End Dt:	03/06/2012				Cal Qtr:	1
Written Notice:					Termination Dt:	03/06/2012
Violation No:	8692306				Fiscal Yr:	2012
Enforcement Area:					Termination Time:	0950
Violator ID:	0080925				Fiscal Qtr:	2
Special Assess:	No				Termination Type:	Terminated
Violator Name:	EP Minerals, LLC				Sig Sub:	No
Primary or Mill:	Primary				Vacate Dt:	
Violator Type CD:	Operator				Section of Act:	
Right to Conf Dt:					Vacate Time:	
Violation Issue Dt:	03/06/2012				Part Section:	57.14107(a)
Asmt Generated Ind:	No				Assess Case Stat Cd:	
Violation Issue Time:	0920				Section of Act 1:	104(a)
Final Ord Issue Dt:	05/17/2012				Docket No:	
Violation Occur Dt:	03/06/2012				Section of Act 2:	
Proposed Penalty:	100				Docket Stat Cd:	
Violator Violation Cnt:	7				Contested Ind:	No
Amount Due:	100				Contested Dt:	
Violator Insp Day Cnt:	5					

Violation Details

Event No:	1120397				Amount Paid:	362
Initial Viol No:					Contractor ID:	
Mine Name:	Colado Mine				Bill Print Dt:	06/11/2008
Replaced by Ord No:					Cit Ord Safe:	Citation
Mine Type:	Surface				Last Action Cd:	Paid
Likelihood:	Unlikely				Orig Term Due Dt:	04/30/2008

Map Key	Number of Records	Direction	Distance (mi/ft)	Elev/Diff (ft)	Site	DB
---------	-------------------	-----------	------------------	----------------	------	----

Controller ID:	M00245				Last Action Dt:	07/17/2008
Inj Illness:	Fatal				Orig Term Due Tm:	1600
Controller Name:	Eagle-Picher Industries Inc				Coal Metal Ind:	M
No Affected:	1				Latest Term Due Dt:	04/30/2008
Inspection Begin Dt:	04/29/2008				Cal Yr:	2008
Negligence:	HighNegligence				Latest Term Due Tm:	1600
Inspection End Dt:	04/30/2008				Cal Qtr:	2
Written Notice:					Termination Dt:	04/30/2008
Violation No:	6395450				Fiscal Yr:	2008
Enforcement Area:					Termination Time:	1049
Violator ID:	0080925				Fiscal Qtr:	3
Special Assess:	No				Termination Type:	Terminated
Violator Name:	EP Minerals, LLC				Sig Sub:	No
Primary or Mill:	Primary				Vacate Dt:	
Violator Type CD:	Operator				Section of Act:	
Right to Conf Dt:					Vacate Time:	
Violation Issue Dt:	04/30/2008				Part Section:	56.12018
Asmt Generated Ind:	No				Assess Case Stat Cd:	Closed
Violation Issue Time:	1040				Section of Act 1:	104(a)
Final Ord Issue Dt:	07/16/2008				Docket No:	
Violation Occur Dt:	04/30/2008				Section of Act 2:	
Proposed Penalty:	362				Docket Stat Cd:	
Violator Violation Cnt:	2				Contested Ind:	No
Amount Due:	362				Contested Dt:	
Violator Insp Day Cnt:	4					

Violation Details

Event No:	6594232				Amount Paid:	100
Initial Viol No:					Contractor ID:	
Mine Name:	Colado Mine				Bill Print Dt:	12/19/2013
Replaced by Ord No:					Cit Ord Safe:	Citation
Mine Type:	Surface				Last Action Cd:	Paid
Likelihood:	Unlikely				Orig Term Due Dt:	10/16/2013
Controller ID:	0101751				Last Action Dt:	01/14/2014
Inj Illness:	LostDays				Orig Term Due Tm:	1700
Controller Name:	EP Management Corporation				Coal Metal Ind:	M
No Affected:	1				Latest Term Due Dt:	10/16/2013
Inspection Begin Dt:	10/16/2013				Cal Yr:	2013
Negligence:	ModNegligence				Latest Term Due Tm:	1700
Inspection End Dt:	10/16/2013				Cal Qtr:	4
Written Notice:					Termination Dt:	10/22/2013
Violation No:	8696825				Fiscal Yr:	2014
Enforcement Area:					Termination Time:	1425
Violator ID:	0080925				Fiscal Qtr:	1
Special Assess:	Yes				Termination Type:	Terminated
Violator Name:	EP Minerals, LLC				Sig Sub:	No
Primary or Mill:	Primary				Vacate Dt:	
Violator Type CD:	Operator				Section of Act:	
Right to Conf Dt:					Vacate Time:	
Violation Issue Dt:	10/16/2013				Part Section:	56.14100(b)
Asmt Generated Ind:	No				Assess Case Stat Cd:	
Violation Issue Time:	1555				Section of Act 1:	104(a)
Final Ord Issue Dt:	02/03/2014				Docket No:	
Violation Occur Dt:	10/16/2013				Section of Act 2:	
Proposed Penalty:	100				Docket Stat Cd:	
Violator Violation Cnt:	0				Contested Ind:	No
Amount Due:	100				Contested Dt:	
Violator Insp Day Cnt:	4					

Violation Details

Event No:	1141277				Amount Paid:	100
Initial Viol No:					Contractor ID:	I1X
Mine Name:	Colado Mine				Bill Print Dt:	11/18/2008
Replaced by Ord No:					Cit Ord Safe:	Citation
Mine Type:	Surface				Last Action Cd:	Paid

Map Key	Number of Records	Direction	Distance (mi/ft)	Elev/Diff (ft)	Site	DB
---------	-------------------	-----------	------------------	----------------	------	----

Likelihood:	Unlikely				Orig Term Due Dt:	09/09/2008
Controller ID:					Last Action Dt:	12/22/2008
Inj Illness:	LostDays				Orig Term Due Tm:	1600
Controller Name:					Coal Metal Ind:	M
No Affected:	1				Latest Term Due Dt:	09/17/2008
Inspection Begin Dt:	09/08/2008				Cal Yr:	2008
Negligence:	ModNegligence				Latest Term Due Tm:	1200
Inspection End Dt:	09/11/2008				Cal Qtr:	3
Written Notice:					Termination Dt:	09/18/2008
Violation No:	6441854				Fiscal Yr:	2008
Enforcement Area:					Termination Time:	1434
Violator ID:	I1X				Fiscal Qtr:	4
Special Assess:	No				Termination Type:	Terminated
Violator Name:	H E Hunewill Construction Company				Sig Sub:	No
Primary or Mill:	Primary				Vacate Dt:	
Violator Type CD:	Contractor				Section of Act:	
Right to Conf Dt:					Vacate Time:	
Violation Issue Dt:	09/09/2008				Part Section:	56.14100(b)
Asmt Generated Ind:	No				Assess Case Stat Cd:	Closed
Violation Issue Time:	1150				Section of Act 1:	104(a)
Final Ord Issue Dt:	12/24/2008				Docket No:	
Violation Occur Dt:	09/09/2008				Section of Act 2:	
Proposed Penalty:	100				Docket Stat Cd:	
Violator Violation Cnt:	0				Contested Ind:	No
Amount Due:	100				Contested Dt:	
Violator Insp Day Cnt:	0					

Violation Details

Event No:	1120483				Amount Paid:	60
Initial Viol No:					Contractor ID:	
Mine Name:	Colado Mine				Bill Print Dt:	10/05/2006
Replaced by Ord No:					Cit Ord Safe:	Citation
Mine Type:	Surface				Last Action Cd:	Paid
Likelihood:	Unlikely				Orig Term Due Dt:	07/19/2006
Controller ID:	M00245				Last Action Dt:	12/11/2006
Inj Illness:	LostDays				Orig Term Due Tm:	1500
Controller Name:	Eagle-Picher Industries Inc				Coal Metal Ind:	M
No Affected:	1				Latest Term Due Dt:	07/19/2006
Inspection Begin Dt:	07/19/2006				Cal Yr:	2006
Negligence:	ModNegligence				Latest Term Due Tm:	1500
Inspection End Dt:	07/20/2006				Cal Qtr:	3
Written Notice:					Termination Dt:	07/19/2006
Violation No:	6394075				Fiscal Yr:	2006
Enforcement Area:					Termination Time:	1420
Violator ID:	L09155				Fiscal Qtr:	4
Special Assess:	No				Termination Type:	Terminated
Violator Name:	Eagle Picher Filtration & Minerals Inc				Sig Sub:	No
Primary or Mill:	Primary				Vacate Dt:	
Violator Type CD:	Operator				Section of Act:	
Right to Conf Dt:					Vacate Time:	
Violation Issue Dt:	07/19/2006				Part Section:	56.4101
Asmt Generated Ind:	No				Assess Case Stat Cd:	Closed
Violation Issue Time:	1020				Section of Act 1:	104(a)
Final Ord Issue Dt:	11/19/2006				Docket No:	
Violation Occur Dt:	07/19/2006				Section of Act 2:	
Proposed Penalty:	60				Docket Stat Cd:	
Violator Violation Cnt:	3				Contested Ind:	No
Amount Due:	60				Contested Dt:	
Violator Insp Day Cnt:	7					

Violation Details

Event No:	0787713				Amount Paid:	55
Initial Viol No:					Contractor ID:	
Mine Name:	Colado Mine				Bill Print Dt:	12/12/2002
Replaced by Ord No:					Cit Ord Safe:	Citation

Map Key	Number of Records	Direction	Distance (mi/ft)	Elev/Diff (ft)	Site	DB
Mine Type:	Surface				Last Action Cd:	Paid
Likelihood:	Unlikely				Orig Term Due Dt:	
Controller ID:	M00245				Last Action Dt:	01/17/2003
Inj Illness:	LostDays				Orig Term Due Tm:	
Controller Name:	Eagle-Picher Industries Inc				Coal Metal Ind:	M
No Affected:	1				Latest Term Due Dt:	09/11/2002
Inspection Begin Dt:	09/09/2002				Cal Yr:	2002
Negligence:	ModNegligence				Latest Term Due Tm:	1200
Inspection End Dt:	09/11/2002				Cal Qtr:	3
Written Notice:					Termination Dt:	09/11/2002
Violation No:	6278752				Fiscal Yr:	2002
Enforcement Area:					Termination Time:	0925
Violator ID:	L09155				Fiscal Qtr:	4
Special Assess:	No				Termination Type:	Terminated
Violator Name:	Eagle Picher Filtration & Minerals Inc				Sig Sub:	No
Primary or Mill:	Primary				Vacate Dt:	
Violator Type CD:	Operator				Section of Act:	
Right to Conf Dt:	09/10/2002				Vacate Time:	
Violation Issue Dt:	09/10/2002				Part Section:	56.15001
Asmt Generated Ind:	No				Assess Case Stat Cd:	Closed
Violation Issue Time:	1015				Section of Act 1:	104(a)
Final Ord Issue Dt:	01/17/2003				Docket No:	
Violation Occur Dt:	09/10/2002				Section of Act 2:	
Proposed Penalty:	55				Docket Stat Cd:	
Violator Violation Cnt:	0				Contested Ind:	No
Amount Due:	55				Contested Dt:	
Violator Insp Day Cnt:	0					

Violation Details

Event No:	1141195				Amount Paid:	138
Initial Viol No:					Contractor ID:	
Mine Name:	Colado Mine				Bill Print Dt:	04/07/2010
Replaced by Ord No:					Cit Ord Safe:	Citation
Mine Type:	Surface				Last Action Cd:	Paid
Likelihood:	Reasonably				Orig Term Due Dt:	02/25/2010
Controller ID:	0101751				Last Action Dt:	10/13/2011
Inj Illness:	LostDays				Orig Term Due Tm:	1500
Controller Name:	EP Management Corporation				Coal Metal Ind:	M
No Affected:	1				Latest Term Due Dt:	02/25/2010
Inspection Begin Dt:	02/23/2010				Cal Yr:	2010
Negligence:	ModNegligence				Latest Term Due Tm:	1500
Inspection End Dt:	02/26/2010				Cal Qtr:	1
Written Notice:					Termination Dt:	02/25/2010
Violation No:	6477150				Fiscal Yr:	2010
Enforcement Area:					Termination Time:	1340
Violator ID:	0080925				Fiscal Qtr:	2
Special Assess:	No				Termination Type:	Terminated
Violator Name:	EP Minerals, LLC				Sig Sub:	Yes
Primary or Mill:	Primary				Vacate Dt:	
Violator Type CD:	Operator				Section of Act:	
Right to Conf Dt:					Vacate Time:	
Violation Issue Dt:	02/25/2010				Part Section:	56.11001
Asmt Generated Ind:	No				Assess Case Stat Cd:	Closed
Violation Issue Time:	1330				Section of Act 1:	104(a)
Final Ord Issue Dt:	06/06/2011				Docket No:	WEST 2010-1047M
Violation Occur Dt:	02/25/2010				Section of Act 2:	
Proposed Penalty:	138				Docket Stat Cd:	Accepted
Violator Violation Cnt:	4				Contested Ind:	Yes
Amount Due:	138				Contested Dt:	04/15/2010
Violator Insp Day Cnt:	9					

Violation Details

Event No:	1141728				Amount Paid:	243
Initial Viol No:					Contractor ID:	
Mine Name:	Colado Mine				Bill Print Dt:	02/11/2009

Map Key	Number of Records	Direction	Distance (mi/ft)	Elev/Diff (ft)	Site	DB
---------	-------------------	-----------	------------------	----------------	------	----

Replaced by Ord No:					Cit Ord Safe:	Citation
Mine Type:	Surface				Last Action Cd:	Paid
Likelihood:	Reasonably				Orig Term Due Dt:	12/18/2008
Controller ID:	M00245				Last Action Dt:	03/20/2009
Inj Illness:	Permanent				Orig Term Due Tm:	1200
Controller Name:	Eagle-Picher Industries Inc				Coal Metal Ind:	M
No Affected:	1				Latest Term Due Dt:	12/18/2008
Inspection Begin Dt:	12/18/2008				Cal Yr:	2008
Negligence:	ModNegligence				Latest Term Due Tm:	1200
Inspection End Dt:	12/19/2008				Cal Qtr:	4
Written Notice:					Termination Dt:	12/18/2008
Violation No:	6477263				Fiscal Yr:	2009
Enforcement Area:					Termination Time:	1115
Violator ID:	0080925				Fiscal Qtr:	1
Special Assess:	No				Termination Type:	Terminated
Violator Name:	EP Minerals, LLC				Sig Sub:	Yes
Primary or Mill:	Primary				Vacate Dt:	
Violator Type CD:	Operator				Section of Act:	
Right to Conf Dt:					Vacate Time:	
Violation Issue Dt:	12/18/2008				Part Section:	56.14107(a)
Asmt Generated Ind:	No				Assess Case Stat Cd:	Closed
Violation Issue Time:	0810				Section of Act 1:	104(a)
Final Ord Issue Dt:	03/18/2009				Docket No:	
Violation Occur Dt:	12/18/2008				Section of Act 2:	
Proposed Penalty:	243				Docket Stat Cd:	
Violator Violation Cnt:	7				Contested Ind:	No
Amount Due:	243				Contested Dt:	
Violator Insp Day Cnt:	9					

Violation Details

Event No:	1141277				Amount Paid:	100
Initial Viol No:					Contractor ID:	I1X
Mine Name:	Colado Mine				Bill Print Dt:	11/18/2008
Replaced by Ord No:					Cit Ord Safe:	Citation
Mine Type:	Surface				Last Action Cd:	Paid
Likelihood:	Unlikely				Orig Term Due Dt:	09/09/2008
Controller ID:					Last Action Dt:	12/22/2008
Inj Illness:	Fatal				Orig Term Due Tm:	1600
Controller Name:					Coal Metal Ind:	M
No Affected:	1				Latest Term Due Dt:	09/09/2008
Inspection Begin Dt:	09/08/2008				Cal Yr:	2008
Negligence:	ModNegligence				Latest Term Due Tm:	1600
Inspection End Dt:	09/11/2008				Cal Qtr:	3
Written Notice:					Termination Dt:	09/11/2008
Violation No:	6441851				Fiscal Yr:	2008
Enforcement Area:					Termination Time:	1030
Violator ID:	I1X				Fiscal Qtr:	4
Special Assess:	No				Termination Type:	Terminated
Violator Name:	H E Hunewill Construction Company				Sig Sub:	No
Primary or Mill:	Primary				Vacate Dt:	
Violator Type CD:	Contractor				Section of Act:	
Right to Conf Dt:					Vacate Time:	
Violation Issue Dt:	09/09/2008				Part Section:	56.14132(a)
Asmt Generated Ind:	No				Assess Case Stat Cd:	Closed
Violation Issue Time:	0956				Section of Act 1:	104(a)
Final Ord Issue Dt:	12/24/2008				Docket No:	
Violation Occur Dt:	09/09/2008				Section of Act 2:	
Proposed Penalty:	100				Docket Stat Cd:	
Violator Violation Cnt:	0				Contested Ind:	No
Amount Due:	100				Contested Dt:	
Violator Insp Day Cnt:	0					

Violation Details

Event No:	6594359				Amount Paid:	108
Initial Viol No:					Contractor ID:	

Map Key	Number of Records	Direction	Distance (mi/ft)	Elev/Diff (ft)	Site	DB
---------	-------------------	-----------	------------------	----------------	------	----

Mine Name:	Colado Mine				Bill Print Dt:	12/19/2013
Replaced by Ord No:					Cit Ord Safe:	Citation
Mine Type:	Surface				Last Action Cd:	Paid
Likelihood:	Unlikely				Orig Term Due Dt:	10/22/2013
Controller ID:	0101751				Last Action Dt:	01/14/2014
Inj Illness:	Fatal				Orig Term Due Tm:	1900
Controller Name:	EP Management Corporation				Coal Metal Ind:	M
No Affected:	1				Latest Term Due Dt:	10/22/2013
Inspection Begin Dt:	10/22/2013				Cal Yr:	2013
Negligence:	ModNegligence				Latest Term Due Tm:	1900
Inspection End Dt:	10/29/2013				Cal Qtr:	4
Written Notice:					Termination Dt:	10/28/2013
Violation No:	8697231				Fiscal Yr:	2014
Enforcement Area:					Termination Time:	1800
Violator ID:	0080925				Fiscal Qtr:	1
Special Assess:	Yes				Termination Type:	Terminated
Violator Name:	EP Minerals, LLC				Sig Sub:	No
Primary or Mill:	Primary				Vacate Dt:	
Violator Type CD:	Operator				Section of Act:	
Right to Conf Dt:					Vacate Time:	
Violation Issue Dt:	10/22/2013				Part Section:	56.14100(b)
Asmt Generated Ind:	No				Assess Case Stat Cd:	
Violation Issue Time:	1745				Section of Act 1:	104(a)
Final Ord Issue Dt:	02/03/2014				Docket No:	
Violation Occur Dt:	10/22/2013				Section of Act 2:	
Proposed Penalty:	108				Docket Stat Cd:	
Violator Violation Cnt:	0				Contested Ind:	No
Amount Due:	108				Contested Dt:	
Violator Insp Day Cnt:	4					

Violation Details

Event No:	1141276				Amount Paid:	100
Initial Viol No:					Contractor ID:	I1X
Mine Name:	Colado Mine				Bill Print Dt:	10/21/2008
Replaced by Ord No:					Cit Ord Safe:	Citation
Mine Type:	Surface				Last Action Cd:	Paid
Likelihood:	Unlikely				Orig Term Due Dt:	09/05/2008
Controller ID:					Last Action Dt:	11/26/2008
Inj Illness:	LostDays				Orig Term Due Tm:	1200
Controller Name:					Coal Metal Ind:	M
No Affected:	1				Latest Term Due Dt:	09/05/2008
Inspection Begin Dt:	09/04/2008				Cal Yr:	2008
Negligence:	LowNegligence				Latest Term Due Tm:	1200
Inspection End Dt:	09/04/2008				Cal Qtr:	3
Written Notice:					Termination Dt:	09/05/2008
Violation No:	6441846				Fiscal Yr:	2008
Enforcement Area:					Termination Time:	0745
Violator ID:	I1X				Fiscal Qtr:	4
Special Assess:	No				Termination Type:	Terminated
Violator Name:	H E Hunewill Construction Company				Sig Sub:	No
Primary or Mill:	Primary				Vacate Dt:	
Violator Type CD:	Contractor				Section of Act:	
Right to Conf Dt:					Vacate Time:	
Violation Issue Dt:	09/04/2008				Part Section:	56.4100(a)
Asmt Generated Ind:	No				Assess Case Stat Cd:	Closed
Violation Issue Time:	0923				Section of Act 1:	104(a)
Final Ord Issue Dt:	11/27/2008				Docket No:	
Violation Occur Dt:	09/04/2008				Section of Act 2:	
Proposed Penalty:	100				Docket Stat Cd:	
Violator Violation Cnt:	0				Contested Ind:	No
Amount Due:	100				Contested Dt:	
Violator Insp Day Cnt:	0					

Violation Details

Event No:	0621782				Amount Paid:	55
------------------	---------	--	--	--	---------------------	----

Map Key	Number of Records	Direction	Distance (mi/ft)	Elev/Diff (ft)	Site	DB
Initial Viol No:					Contractor ID:	
Mine Name:	Colado Mine				Bill Print Dt:	09/07/2001
Replaced by Ord No:					Cit Ord Safe:	Citation
Mine Type:	Surface				Last Action Cd:	Paid
Likelihood:	Unlikely				Orig Term Due Dt:	
Controller ID:	M00245				Last Action Dt:	10/01/2001
Inj Illness:	Permanent				Orig Term Due Tm:	
Controller Name:	Eagle-Picher Industries Inc				Coal Metal Ind:	M
No Affected:	1				Latest Term Due Dt:	06/27/2001
Inspection Begin Dt:	06/27/2001				Cal Yr:	2001
Negligence:	ModNegligence				Latest Term Due Tm:	1200
Inspection End Dt:	06/27/2001				Cal Qtr:	2
Written Notice:					Termination Dt:	06/27/2001
Violation No:	7944942				Fiscal Yr:	2001
Enforcement Area:					Termination Time:	0900
Violator ID:	L09155				Fiscal Qtr:	3
Special Assess:	No				Termination Type:	Terminated
Violator Name:	Eagle Picher Filtration & Minerals Inc				Sig Sub:	No
Primary or Mill:	Primary				Vacate Dt:	
Violator Type CD:	Operator				Section of Act:	
Right to Conf Dt:	06/27/2001				Vacate Time:	
Violation Issue Dt:	06/27/2001				Part Section:	56.14107(a)
Asmt Generated Ind:	No				Assess Case Stat Cd:	Closed
Violation Issue Time:	0830				Section of Act 1:	104(a)
Final Ord Issue Dt:	10/01/2001				Docket No:	
Violation Occur Dt:	06/27/2001				Section of Act 2:	
Proposed Penalty:	55				Docket Stat Cd:	
Violator Violation Cnt:	0				Contested Ind:	No
Amount Due:	55				Contested Dt:	
Violator Insp Day Cnt:	0					

15 3 of 5 E 0.10 / 523.87 3,980.51 / 1 ROAD AND HIGHWAY BUILDERS LLC. MINES

Lovelock NV

Mine ID:	2602769	SIC:	144200
Entity Name:	LOWER VALLEY QUARRY	Secondary SIC 1:	000000
Status Code:	4	Secondary SIC 2:	000000
Mine Status:	Permanently Abandoned	Secondary SIC 3:	000000
Status Date:	20160711	Secondary SIC 4:	000000
Operation Class:	2	Secondary SIC 5:	000000
Company Type:	Other	Mines Prim SIC CD:	144200
Assess Ctrl No:		Primary SIC:	Construction Sand and Gravel
Current Mine Name:	Lower Valley Quarry	Primary SIC CD 1:	1442
Current Mine Type:	Surface	Primary SIC CD SFX:	00
Current Mine Status:	Abandoned	Secondary SIC CD:	
Current Status Dt:	07/11/2016	Secondary SIC:	
Current Controller ID:	0099433	Secondary SIC CD 1:	
Curr Controller Name:	Sterling Construction Company Inc; Richard H Buenting	Sec SIC CD Sfx:	
Curr Cont Begin Dt:	09/30/2014	Primary Canvass CD:	5
Curr Operator ID:	0117405	Primary Canvass:	SandAndGravel
Curr Operator Name:	Road and Highway Builders LLC.	Sec Canvass CD:	
Coal Metal Ind:	M	Secondary Canvass:	
Mines State:	NV	Lat Deg:	40
No of Shops:	0	Lat Min:	10
No of Plants:	0	Lat Sec:	45
No of Pits:	000	Long Deg:	118
Current 103I:	Never Had 103I Status	Long Min:	28
Current 103I Dt:		Long Sec:	24
Portable Operation:	No	Longitude:	118.473611
Portable FIPS St CD:		Latitude:	40.179444
Days Per Week:	0	County Code:	027
Hours Per Shift:	0	State Code:	32
Prod Shifts Per Day:	0	District:	M7
Maint Shifts Per Day:	0	BOM State CD:	26
No Employees:	0	FIPS Cnty CD:	027

Map Key	Number of Records	Direction	Distance (mi/ft)	Elev/Diff (ft)	Site	DB
Part48 Training:	Yes				FIPS Cnty Nm: Pershing	
Avg Mine Height:					Cong Dist CD:	
Mine Gas Ctgy CD:					Contact Title: Operations Manager	
Methane Liberation:					Street: 500 Nevada Blvd.	
No Producing Pits:					Po Box:	
No Non-Prod Pits:					City: Lovelock	
No Tailing Ponds:	0				State Abbr: NV	
Pillar Recovery Used:	No				FIPS State CD: 32	
Highwall Miner Used:	No				State: Nevada	
Multiple Pits:	No				Zip CD: 89419	
Miners Rep Ind:	No				Country: USA	
Safety Committee Ind:	No				Province:	
Miles from Office:	250				Postal CD:	
Directions to Mine:	Go south from Lovelock on South Meridian Rd. to end. Left on Derby Rd. Left on Milich Rd. after the Bridge. Right on to Mine Rd. at Mine ID sign.				Primary SIC CD: Construction Sand and Gravel	
Office CD:	M7841				State Abbrev: NV	
Office Name:	Henderson NV Field Office					
Status Description:	The mine has been permanently shut down.					
Source File Desc:	Master Index File;MINES Data Set					

15 4 of 5 **E** 0.10 / 523.87 3,980.51 / 1 **JCR DEVELOPMENT, LLC** **MINES**
Lovelock NV

Mine ID:	2602738	SIC:	104100
Entity Name:	COEUR ROCHESTER - LOVELOCK	Secondary SIC 1:	104400
Status Code:	4	Secondary SIC 2:	000000
Mine Status:	Permanently Abandoned	Secondary SIC 3:	000000
Status Date:	20140318	Secondary SIC 4:	000000
Operation Class:	2	Secondary SIC 5:	000000
Company Type:	Other	Mines Prim SIC CD:	104100
Assess Ctrl No:	000349617	Primary SIC:	Gold Ore
Current Mine Name:	Coeur Rochester - Lovelock	Primary SIC CD 1:	1041
Current Mine Type:	Surface	Primary SIC CD SFX:	00
Current Mine Status:	Abandoned	Secondary SIC CD:	104400
Current Status Dt:	03/18/2014	Secondary SIC:	Silver Ore
Current Controller ID:	0070511	Secondary SIC CD 1:	1044
Curr Controller Name:	Jerry Dale Jones; Rowdy Ellis Olds	Sec SIC CD Sfx:	00
Curr Cont Begin Dt:	02/01/2013	Primary Canvass CD:	8
Curr Operator ID:	0083566	Primary Canvass:	Metal
Curr Operator Name:	JCR Development, LLC	Sec Canvass CD:	8
Coal Metal Ind:	M	Secondary Canvass:	Metal
Mines State:	NV	Lat Deg:	40
No of Shops:	0	Lat Min:	10
No of Plants:	0	Lat Sec:	45
No of Pits:	000	Long Deg:	118
Current 103I:	Never Had 103I Status	Long Min:	28
Current 103I Dt:		Long Sec:	24
Portable Operation:	No	Longitude:	118.473611
Portable FIPS St CD:		Latitude:	40.179444
Days Per Week:	0	County Code:	027
Hours Per Shift:	0	State Code:	32
Prod Shifts Per Day:	0	District:	M7
Maint Shifts Per Day:	0	BOM State CD:	26
No Employees:	0	FIPS Cnty CD:	027
Part48 Training:	No	FIPS Cnty Nm:	Pershing
Avg Mine Height:		Cong Dist CD:	
Mine Gas Ctgy CD:		Contact Title:	Owner
Methane Liberation:		Street:	1006 Aultman Street
No Producing Pits:		Po Box:	
No Non-Prod Pits:		City:	Ely
No Tailing Ponds:	0	State Abbr:	NV
Pillar Recovery Used:	No	FIPS State CD:	32
Highwall Miner Used:	No	State:	Nevada
Multiple Pits:	No	Zip CD:	89301
Miners Rep Ind:	No	Country:	USA

Map Key	Number of Records	Direction	Distance (mi/ft)	Elev/Diff (ft)	Site	DB
Safety Committee Ind:	No				Province:	
Miles from Office:	250				Postal CD:	
Directions to Mine:	26 Miles NE of Lovelock, NV exit 119 off I-80				Primary SIC CD:	Gold Ore
Office CD:	M7851				State Abbrev:	NV
Office Name:	Elko NV Field Office					
Status Description:	The mine has been permanently shut down.					
Source File Desc:	Master Index File;MINES Data Set					

Violation Details

Event No:	6597235	Amount Paid:	946
Initial Viol No:		Contractor ID:	
Mine Name:	Coeur Rochester - Lovelock	Bill Print Dt:	04/02/2014
Replaced by Ord No:		Cit Ord Safe:	Citation
Mine Type:	Surface	Last Action Cd:	Paid
Likelihood:	Reasonably	Orig Term Due Dt:	02/27/2014
Controller ID:	0070511	Last Action Dt:	04/29/2014
Inj Illness:	Fatal	Orig Term Due Tm:	0830
Controller Name:	Jerry Dale Jones; Rowdy Ellis Olds	Coal Metal Ind:	M
No Affected:	1	Latest Term Due Dt:	02/27/2014
Inspection Begin Dt:	02/25/2014	Cal Yr:	2014
Negligence:	ModNegligence	Latest Term Due Tm:	0830
Inspection End Dt:	02/27/2014	Cal Qtr:	1
Written Notice:		Termination Dt:	03/04/2014
Violation No:	8703868	Fiscal Yr:	2014
Enforcement Area:		Termination Time:	1122
Violator ID:	0083566	Fiscal Qtr:	2
Special Assess:	No	Termination Type:	Terminated
Violator Name:	JCR Development, LLC	Sig Sub:	Yes
Primary or Mill:	Primary	Vacate Dt:	
Violator Type CD:	Operator	Section of Act:	
Right to Conf Dt:		Vacate Time:	
Violation Issue Dt:	02/27/2014	Part Section:	56.14107(a)
Asmt Generated Ind:	No	Assess Case Stat Cd:	
Violation Issue Time:	0720	Section of Act 1:	104(a)
Final Ord Issue Dt:	05/08/2014	Docket No:	
Violation Occur Dt:	02/27/2014	Section of Act 2:	
Proposed Penalty:	946	Docket Stat Cd:	
Violator Violation Cnt:	15	Contested Ind:	No
Amount Due:	946	Contested Dt:	
Violator Insp Day Cnt:	12		

Violation Details

Event No:	6597055	Amount Paid:	100
Initial Viol No:		Contractor ID:	
Mine Name:	Coeur Rochester - Lovelock	Bill Print Dt:	02/26/2014
Replaced by Ord No:		Cit Ord Safe:	Citation
Mine Type:	Surface	Last Action Cd:	Paid
Likelihood:	Unlikely	Orig Term Due Dt:	01/22/2014
Controller ID:	0070511	Last Action Dt:	04/01/2014
Inj Illness:	LostDays	Orig Term Due Tm:	1200
Controller Name:	Jerry Dale Jones; Rowdy Ellis Olds	Coal Metal Ind:	M
No Affected:	1	Latest Term Due Dt:	01/22/2014
Inspection Begin Dt:	01/21/2014	Cal Yr:	2014
Negligence:	ModNegligence	Latest Term Due Tm:	1200
Inspection End Dt:	01/27/2014	Cal Qtr:	1
Written Notice:		Termination Dt:	01/22/2014
Violation No:	8700899	Fiscal Yr:	2014
Enforcement Area:		Termination Time:	1001
Violator ID:	0083566	Fiscal Qtr:	2
Special Assess:	No	Termination Type:	Terminated
Violator Name:	JCR Development, LLC	Sig Sub:	No
Primary or Mill:	Primary	Vacate Dt:	
Violator Type CD:	Operator	Section of Act:	
Right to Conf Dt:		Vacate Time:	
Violation Issue Dt:	01/22/2014	Part Section:	56.4201(a)(2)

Map Key	Number of Records	Direction	Distance (mi/ft)	Elev/Diff (ft)	Site	DB
Asmt Generated Ind:	No				Assess Case Stat Cd:	
Violation Issue Time:	0945				Section of Act 1:	104(a)
Final Ord Issue Dt:	04/02/2014				Docket No:	
Violation Occur Dt:	01/22/2014				Section of Act 2:	
Proposed Penalty:	100				Docket Stat Cd:	
Violator Violation Cnt:	5				Contested Ind:	No
Amount Due:	100				Contested Dt:	
Violator Insp Day Cnt:	7					

Violation Details

Event No:	6594236				Amount Paid:	100
Initial Viol No:					Contractor ID:	
Mine Name:	Coeur Rochester - Lovelock				Bill Print Dt:	01/02/2014
Replaced by Ord No:					Cit Ord Safe:	Citation
Mine Type:	Surface				Last Action Cd:	Paid
Likelihood:	Unlikely				Orig Term Due Dt:	11/05/2013
Controller ID:	0070511				Last Action Dt:	02/20/2014
Inj Illness:	Fatal				Orig Term Due Tm:	0800
Controller Name:	Jerry Dale Jones; Rowdy Ellis Olds				Coal Metal Ind:	M
No Affected:	1				Latest Term Due Dt:	11/05/2013
Inspection Begin Dt:	11/04/2013				Cal Yr:	2013
Negligence:	ModNegligence				Latest Term Due Tm:	0800
Inspection End Dt:	11/05/2013				Cal Qtr:	4
Written Notice:					Termination Dt:	11/05/2013
Violation No:	8696837				Fiscal Yr:	2014
Enforcement Area:					Termination Time:	0845
Violator ID:	0083566				Fiscal Qtr:	1
Special Assess:	No				Termination Type:	Terminated
Violator Name:	JCR Development, LLC				Sig Sub:	No
Primary or Mill:	Primary				Vacate Dt:	
Violator Type CD:	Operator				Section of Act:	
Right to Conf Dt:					Vacate Time:	
Violation Issue Dt:	11/04/2013				Part Section:	56.14112(a)(1)
Asmt Generated Ind:	No				Assess Case Stat Cd:	
Violation Issue Time:	1640				Section of Act 1:	104(a)
Final Ord Issue Dt:	02/09/2014				Docket No:	
Violation Occur Dt:	11/04/2013				Section of Act 2:	
Proposed Penalty:	100				Docket Stat Cd:	
Violator Violation Cnt:	2				Contested Ind:	No
Amount Due:	100				Contested Dt:	
Violator Insp Day Cnt:	3					

Violation Details

Event No:	6594143				Amount Paid:	100
Initial Viol No:					Contractor ID:	
Mine Name:	Coeur Rochester - Lovelock				Bill Print Dt:	12/04/2013
Replaced by Ord No:					Cit Ord Safe:	Citation
Mine Type:	Surface				Last Action Cd:	Paid
Likelihood:	Unlikely				Orig Term Due Dt:	10/09/2013
Controller ID:	0070511				Last Action Dt:	12/26/2013
Inj Illness:	Permanent				Orig Term Due Tm:	1200
Controller Name:	Jerry Dale Jones; Rowdy Ellis Olds				Coal Metal Ind:	M
No Affected:	1				Latest Term Due Dt:	10/09/2013
Inspection Begin Dt:	10/08/2013				Cal Yr:	2013
Negligence:	ModNegligence				Latest Term Due Tm:	1200
Inspection End Dt:	10/09/2013				Cal Qtr:	4
Written Notice:					Termination Dt:	10/09/2013
Violation No:	6389893				Fiscal Yr:	2014
Enforcement Area:					Termination Time:	0840
Violator ID:	0083566				Fiscal Qtr:	1
Special Assess:	No				Termination Type:	Terminated
Violator Name:	JCR Development, LLC				Sig Sub:	No
Primary or Mill:	Primary				Vacate Dt:	
Violator Type CD:	Operator				Section of Act:	
Right to Conf Dt:					Vacate Time:	

Map Key	Number of Records	Direction	Distance (mi/ft)	Elev/Diff (ft)	Site	DB
Violation Issue Dt:	10/08/2013				Part Section:	56.14107(a)
Asmt Generated Ind:	No				Assess Case Stat Cd:	
Violation Issue Time:	1155				Section of Act 1:	104(a)
Final Ord Issue Dt:	01/09/2014				Docket No:	
Violation Occur Dt:	10/08/2013				Section of Act 2:	
Proposed Penalty:	100				Docket Stat Cd:	
Violator Violation Cnt:	2				Contested Ind:	No
Amount Due:	100				Contested Dt:	
Violator Insp Day Cnt:	2					

Violation Details

Event No:	6594236	Amount Paid:	100
Initial Viol No:		Contractor ID:	
Mine Name:	Coeur Rochester - Lovelock	Bill Print Dt:	01/02/2014
Replaced by Ord No:		Cit Ord Safe:	Citation
Mine Type:	Surface	Last Action Cd:	Paid
Likelihood:	Unlikely	Orig Term Due Dt:	11/05/2013
Controller ID:	0070511	Last Action Dt:	02/20/2014
Inj Illness:	Fatal	Orig Term Due Tm:	0800
Controller Name:	Jerry Dale Jones; Rowdy Ellis Olds	Coal Metal Ind:	M
No Affected:	1	Latest Term Due Dt:	11/05/2013
Inspection Begin Dt:	11/04/2013	Cal Yr:	2013
Negligence:	ModNegligence	Latest Term Due Tm:	0800
Inspection End Dt:	11/05/2013	Cal Qtr:	4
Written Notice:		Termination Dt:	11/05/2013
Violation No:	8696839	Fiscal Yr:	2014
Enforcement Area:		Termination Time:	0900
Violator ID:	0083566	Fiscal Qtr:	1
Special Assess:	No	Termination Type:	Terminated
Violator Name:	JCR Development, LLC	Sig Sub:	No
Primary or Mill:	Primary	Vacate Dt:	
Violator Type CD:	Operator	Section of Act:	
Right to Conf Dt:		Vacate Time:	
Violation Issue Dt:	11/04/2013	Part Section:	56.14112(a)(2)
Asmt Generated Ind:	No	Assess Case Stat Cd:	
Violation Issue Time:	1715	Section of Act 1:	104(a)
Final Ord Issue Dt:	02/09/2014	Docket No:	
Violation Occur Dt:	11/04/2013	Section of Act 2:	
Proposed Penalty:	100	Docket Stat Cd:	
Violator Violation Cnt:	2	Contested Ind:	No
Amount Due:	100	Contested Dt:	
Violator Insp Day Cnt:	3		

Violation Details

Event No:	6597235	Amount Paid:	190
Initial Viol No:		Contractor ID:	
Mine Name:	Coeur Rochester - Lovelock	Bill Print Dt:	04/02/2014
Replaced by Ord No:		Cit Ord Safe:	Citation
Mine Type:	Surface	Last Action Cd:	Paid
Likelihood:	Unlikely	Orig Term Due Dt:	02/27/2014
Controller ID:	0070511	Last Action Dt:	04/29/2014
Inj Illness:	Fatal	Orig Term Due Tm:	0830
Controller Name:	Jerry Dale Jones; Rowdy Ellis Olds	Coal Metal Ind:	M
No Affected:	1	Latest Term Due Dt:	02/27/2014
Inspection Begin Dt:	02/25/2014	Cal Yr:	2014
Negligence:	ModNegligence	Latest Term Due Tm:	0830
Inspection End Dt:	02/27/2014	Cal Qtr:	1
Written Notice:		Termination Dt:	03/04/2014
Violation No:	8703867	Fiscal Yr:	2014
Enforcement Area:		Termination Time:	1121
Violator ID:	0083566	Fiscal Qtr:	2
Special Assess:	No	Termination Type:	Terminated
Violator Name:	JCR Development, LLC	Sig Sub:	No
Primary or Mill:	Primary	Vacate Dt:	
Violator Type CD:	Operator	Section of Act:	

Map Key	Number of Records	Direction	Distance (mi/ft)	Elev/Diff (ft)	Site	DB
Right to Conf Dt:				Vacate Time:		
Violation Issue Dt:	02/27/2014			Part Section:	56.14107(a)	
Asmt Generated Ind:	No			Assess Case Stat Cd:		
Violation Issue Time:	0715			Section of Act 1:	104(a)	
Final Ord Issue Dt:	05/08/2014			Docket No:		
Violation Occur Dt:	02/27/2014			Section of Act 2:		
Proposed Penalty:	190			Docket Stat Cd:		
Violator Violation Cnt:	15			Contested Ind:	No	
Amount Due:	190			Contested Dt:		
Violator Insp Day Cnt:	12					

Violation Details

Event No:	6597055	Amount Paid:	108
Initial Viol No:		Contractor ID:	
Mine Name:	Coeur Rochester - Lovelock	Bill Print Dt:	02/26/2014
Replaced by Ord No:		Cit Ord Safe:	Citation
Mine Type:	Surface	Last Action Cd:	Paid
Likelihood:	Reasonably	Orig Term Due Dt:	01/22/2014
Controller ID:	0070511	Last Action Dt:	04/01/2014
Inj Illness:	LostDays	Orig Term Due Tm:	1300
Controller Name:	Jerry Dale Jones; Rowdy Ellis Olds	Coal Metal Ind:	M
No Affected:	1	Latest Term Due Dt:	01/22/2014
Inspection Begin Dt:	01/21/2014	Cal Yr:	2014
Negligence:	ModNegligence	Latest Term Due Tm:	1300
Inspection End Dt:	01/27/2014	Cal Qtr:	1
Written Notice:		Termination Dt:	01/22/2014
Violation No:	8700898	Fiscal Yr:	2014
Enforcement Area:		Termination Time:	1301
Violator ID:	0083566	Fiscal Qtr:	2
Special Assess:	No	Termination Type:	Terminated
Violator Name:	JCR Development, LLC	Sig Sub:	Yes
Primary or Mill:	Primary	Vacate Dt:	
Violator Type CD:	Operator	Section of Act:	
Right to Conf Dt:		Vacate Time:	
Violation Issue Dt:	01/22/2014	Part Section:	56.11001
Asmt Generated Ind:	No	Assess Case Stat Cd:	
Violation Issue Time:	0925	Section of Act 1:	104(a)
Final Ord Issue Dt:	04/02/2014	Docket No:	
Violation Occur Dt:	01/22/2014	Section of Act 2:	
Proposed Penalty:	108	Docket Stat Cd:	
Violator Violation Cnt:	5	Contested Ind:	No
Amount Due:	108	Contested Dt:	
Violator Insp Day Cnt:	7		

Violation Details

Event No:	6594143	Amount Paid:	100
Initial Viol No:		Contractor ID:	
Mine Name:	Coeur Rochester - Lovelock	Bill Print Dt:	12/04/2013
Replaced by Ord No:		Cit Ord Safe:	Citation
Mine Type:	Surface	Last Action Cd:	Paid
Likelihood:	Unlikely	Orig Term Due Dt:	10/09/2013
Controller ID:	0070511	Last Action Dt:	12/26/2013
Inj Illness:	LostDays	Orig Term Due Tm:	1500
Controller Name:	Jerry Dale Jones; Rowdy Ellis Olds	Coal Metal Ind:	M
No Affected:	1	Latest Term Due Dt:	10/09/2013
Inspection Begin Dt:	10/08/2013	Cal Yr:	2013
Negligence:	ModNegligence	Latest Term Due Tm:	1500
Inspection End Dt:	10/09/2013	Cal Qtr:	4
Written Notice:		Termination Dt:	10/09/2013
Violation No:	6389892	Fiscal Yr:	2014
Enforcement Area:		Termination Time:	0835
Violator ID:	0083566	Fiscal Qtr:	1
Special Assess:	No	Termination Type:	Terminated
Violator Name:	JCR Development, LLC	Sig Sub:	No
Primary or Mill:	Primary	Vacate Dt:	

Map Key	Number of Records	Direction	Distance (mi/ft)	Elev/Diff (ft)	Site	DB
Violator Type CD:	Operator				Section of Act:	
Right to Conf Dt:					Vacate Time:	
Violation Issue Dt:	10/08/2013				Part Section:	56.12032
Asmt Generated Ind:	No				Assess Case Stat Cd:	
Violation Issue Time:	1140				Section of Act 1:	104(a)
Final Ord Issue Dt:	01/09/2014				Docket No:	
Violation Occur Dt:	10/08/2013				Section of Act 2:	
Proposed Penalty:	100				Docket Stat Cd:	
Violator Violation Cnt:	2				Contested Ind:	No
Amount Due:	100				Contested Dt:	
Violator Insp Day Cnt:	2					

Violation Details

Event No:	6594236				Amount Paid:	100
Initial Viol No:					Contractor ID:	
Mine Name:	Coeur Rochester - Lovelock				Bill Print Dt:	01/02/2014
Replaced by Ord No:					Cit Ord Safe:	Citation
Mine Type:	Surface				Last Action Cd:	Paid
Likelihood:	Unlikely				Orig Term Due Dt:	11/05/2013
Controller ID:	0070511				Last Action Dt:	02/20/2014
Inj Illness:	Permanent				Orig Term Due Tm:	1700
Controller Name:	Jerry Dale Jones; Rowdy Ellis Olds				Coal Metal Ind:	M
No Affected:	1				Latest Term Due Dt:	11/05/2013
Inspection Begin Dt:	11/04/2013				Cal Yr:	2013
Negligence:	ModNegligence				Latest Term Due Tm:	1700
Inspection End Dt:	11/05/2013				Cal Qtr:	4
Written Notice:					Termination Dt:	11/05/2013
Violation No:	8696841				Fiscal Yr:	2014
Enforcement Area:					Termination Time:	0900
Violator ID:	0083566				Fiscal Qtr:	1
Special Assess:	No				Termination Type:	Terminated
Violator Name:	JCR Development, LLC				Sig Sub:	No
Primary or Mill:	Primary				Vacate Dt:	
Violator Type CD:	Operator				Section of Act:	
Right to Conf Dt:					Vacate Time:	
Violation Issue Dt:	11/05/2013				Part Section:	56.14206(b)
Asmt Generated Ind:	No				Assess Case Stat Cd:	
Violation Issue Time:	0730				Section of Act 1:	104(a)
Final Ord Issue Dt:	02/09/2014				Docket No:	
Violation Occur Dt:	11/05/2013				Section of Act 2:	
Proposed Penalty:	100				Docket Stat Cd:	
Violator Violation Cnt:	2				Contested Ind:	No
Amount Due:	100				Contested Dt:	
Violator Insp Day Cnt:	3					

Violation Details

Event No:	6594236				Amount Paid:	100
Initial Viol No:					Contractor ID:	
Mine Name:	Coeur Rochester - Lovelock				Bill Print Dt:	01/02/2014
Replaced by Ord No:					Cit Ord Safe:	Citation
Mine Type:	Surface				Last Action Cd:	Paid
Likelihood:	Unlikely				Orig Term Due Dt:	11/05/2013
Controller ID:	0070511				Last Action Dt:	02/20/2014
Inj Illness:	Fatal				Orig Term Due Tm:	0800
Controller Name:	Jerry Dale Jones; Rowdy Ellis Olds				Coal Metal Ind:	M
No Affected:	2				Latest Term Due Dt:	11/05/2013
Inspection Begin Dt:	11/04/2013				Cal Yr:	2013
Negligence:	ModNegligence				Latest Term Due Tm:	0800
Inspection End Dt:	11/05/2013				Cal Qtr:	4
Written Notice:					Termination Dt:	11/05/2013
Violation No:	8696840				Fiscal Yr:	2014
Enforcement Area:					Termination Time:	0800
Violator ID:	0083566				Fiscal Qtr:	1
Special Assess:	Yes				Termination Type:	Terminated
Violator Name:	JCR Development, LLC				Sig Sub:	No

Map Key	Number of Records	Direction	Distance (mi/ft)	Elev/Diff (ft)	Site	DB
Primary or Mill:	Primary				Vacate Dt:	
Violator Type CD:	Operator				Section of Act:	
Right to Conf Dt:					Vacate Time:	
Violation Issue Dt:	11/04/2013				Part Section:	56.14105
Asmt Generated Ind:	No				Assess Case Stat Cd:	
Violation Issue Time:	1730				Section of Act 1:	104(a)
Final Ord Issue Dt:	02/09/2014				Docket No:	
Violation Occur Dt:	11/04/2013				Section of Act 2:	
Proposed Penalty:	100				Docket Stat Cd:	
Violator Violation Cnt:	2				Contested Ind:	No
Amount Due:	100				Contested Dt:	
Violator Insp Day Cnt:	3					

Violation Details

Event No:	6597055	Amount Paid:	362
Initial Viol No:		Contractor ID:	
Mine Name:	Coeur Rochester - Lovelock	Bill Print Dt:	02/26/2014
Replaced by Ord No:		Cit Ord Safe:	Citation
Mine Type:	Surface	Last Action Cd:	Paid
Likelihood:	Reasonably	Orig Term Due Dt:	01/22/2014
Controller ID:	0070511	Last Action Dt:	04/01/2014
Inj Illness:	LostDays	Orig Term Due Tm:	1300
Controller Name:	Jerry Dale Jones; Rowdy Ellis Olds	Coal Metal Ind:	M
No Affected:	1	Latest Term Due Dt:	01/22/2014
Inspection Begin Dt:	01/21/2014	Cal Yr:	2014
Negligence:	HighNegligence	Latest Term Due Tm:	1300
Inspection End Dt:	01/27/2014	Cal Qtr:	1
Written Notice:		Termination Dt:	01/22/2014
Violation No:	8700900	Fiscal Yr:	2014
Enforcement Area:		Termination Time:	1220
Violator ID:	0083566	Fiscal Qtr:	2
Special Assess:	No	Termination Type:	Terminated
Violator Name:	JCR Development, LLC	Sig Sub:	Yes
Primary or Mill:	Primary	Vacate Dt:	
Violator Type CD:	Operator	Section of Act:	
Right to Conf Dt:		Vacate Time:	
Violation Issue Dt:	01/22/2014	Part Section:	56.20003(a)
Asmt Generated Ind:	No	Assess Case Stat Cd:	
Violation Issue Time:	1030	Section of Act 1:	104(a)
Final Ord Issue Dt:	04/02/2014	Docket No:	
Violation Occur Dt:	01/22/2014	Section of Act 2:	
Proposed Penalty:	362	Docket Stat Cd:	
Violator Violation Cnt:	5	Contested Ind:	No
Amount Due:	362	Contested Dt:	
Violator Insp Day Cnt:	7		

Violation Details

Event No:	6594143	Amount Paid:	100
Initial Viol No:		Contractor ID:	
Mine Name:	Coeur Rochester - Lovelock	Bill Print Dt:	12/04/2013
Replaced by Ord No:		Cit Ord Safe:	Citation
Mine Type:	Surface	Last Action Cd:	Paid
Likelihood:	Unlikely	Orig Term Due Dt:	10/09/2013
Controller ID:	0070511	Last Action Dt:	12/26/2013
Inj Illness:	Permanent	Orig Term Due Tm:	1200
Controller Name:	Jerry Dale Jones; Rowdy Ellis Olds	Coal Metal Ind:	M
No Affected:	1	Latest Term Due Dt:	10/09/2013
Inspection Begin Dt:	10/08/2013	Cal Yr:	2013
Negligence:	ModNegligence	Latest Term Due Tm:	1200
Inspection End Dt:	10/09/2013	Cal Qtr:	4
Written Notice:		Termination Dt:	10/09/2013
Violation No:	6389894	Fiscal Yr:	2014
Enforcement Area:		Termination Time:	0845
Violator ID:	0083566	Fiscal Qtr:	1
Special Assess:	No	Termination Type:	Terminated

Violator Name:	JCR Development, LLC	Sig Sub:	No
Primary or Mill:	Primary	Vacate Dt:	
Violator Type CD:	Operator	Section of Act:	
Right to Conf Dt:		Vacate Time:	
Violation Issue Dt:	10/08/2013	Part Section:	56.14112(a)(1)
Asmt Generated Ind:	No	Assess Case Stat Cd:	
Violation Issue Time:	1210	Section of Act 1:	104(a)
Final Ord Issue Dt:	01/09/2014	Docket No:	
Violation Occur Dt:	10/08/2013	Section of Act 2:	
Proposed Penalty:	100	Docket Stat Cd:	
Violator Violation Cnt:	2	Contested Ind:	No
Amount Due:	100	Contested Dt:	
Violator Insp Day Cnt:	2		

Violation Details

Event No:	6594236	Amount Paid:	100
Initial Viol No:		Contractor ID:	
Mine Name:	Coeur Rochester - Lovelock	Bill Print Dt:	01/02/2014
Replaced by Ord No:		Cit Ord Safe:	Citation
Mine Type:	Surface	Last Action Cd:	Paid
Likelihood:	Unlikely	Orig Term Due Dt:	11/05/2013
Controller ID:	0070511	Last Action Dt:	02/20/2014
Inj Illness:	Fatal	Orig Term Due Tm:	0800
Controller Name:	Jerry Dale Jones; Rowdy Ellis Olds	Coal Metal Ind:	M
No Affected:	1	Latest Term Due Dt:	11/05/2013
Inspection Begin Dt:	11/04/2013	Cal Yr:	2013
Negligence:	ModNegligence	Latest Term Due Tm:	0800
Inspection End Dt:	11/05/2013	Cal Qtr:	4
Written Notice:		Termination Dt:	11/04/2013
Violation No:	8696834	Fiscal Yr:	2014
Enforcement Area:		Termination Time:	1700
Violator ID:	0083566	Fiscal Qtr:	1
Special Assess:	No	Termination Type:	Terminated
Violator Name:	JCR Development, LLC	Sig Sub:	No
Primary or Mill:	Primary	Vacate Dt:	
Violator Type CD:	Operator	Section of Act:	
Right to Conf Dt:		Vacate Time:	
Violation Issue Dt:	11/04/2013	Part Section:	56.14112(a)(1)
Asmt Generated Ind:	No	Assess Case Stat Cd:	
Violation Issue Time:	1550	Section of Act 1:	104(a)
Final Ord Issue Dt:	02/09/2014	Docket No:	
Violation Occur Dt:	11/04/2013	Section of Act 2:	
Proposed Penalty:	100	Docket Stat Cd:	
Violator Violation Cnt:	2	Contested Ind:	No
Amount Due:	100	Contested Dt:	
Violator Insp Day Cnt:	3		

Violation Details

Event No:	6597235	Amount Paid:	100
Initial Viol No:		Contractor ID:	
Mine Name:	Coeur Rochester - Lovelock	Bill Print Dt:	04/30/2014
Replaced by Ord No:		Cit Ord Safe:	Citation
Mine Type:	Surface	Last Action Cd:	Paid
Likelihood:	NoLikelihood	Orig Term Due Dt:	03/04/2014
Controller ID:	0070511	Last Action Dt:	06/24/2014
Inj Illness:	NoLostDays	Orig Term Due Tm:	1200
Controller Name:	Jerry Dale Jones; Rowdy Ellis Olds	Coal Metal Ind:	M
No Affected:	1	Latest Term Due Dt:	03/04/2014
Inspection Begin Dt:	02/25/2014	Cal Yr:	2014
Negligence:	LowNegligence	Latest Term Due Tm:	1200
Inspection End Dt:	02/27/2014	Cal Qtr:	1
Written Notice:		Termination Dt:	03/04/2014
Violation No:	8703871	Fiscal Yr:	2014
Enforcement Area:		Termination Time:	1218
Violator ID:	0083566	Fiscal Qtr:	2

Map Key	Number of Records	Direction	Distance (mi/ft)	Elev/Diff (ft)	Site	DB
Special Assess:	No				Termination Type:	Terminated
Violator Name:	JCR Development, LLC				Sig Sub:	No
Primary or Mill:	Primary				Vacate Dt:	
Violator Type CD:	Operator				Section of Act:	
Right to Conf Dt:					Vacate Time:	
Violation Issue Dt:	03/04/2014				Part Section:	50.20(a)
Asmt Generated Ind:	No				Assess Case Stat Cd:	
Violation Issue Time:	0945				Section of Act 1:	104(a)
Final Ord Issue Dt:	06/04/2014				Docket No:	
Violation Occur Dt:	02/17/2014				Section of Act 2:	
Proposed Penalty:	100				Docket Stat Cd:	
Violator Violation Cnt:	15				Contested Ind:	No
Amount Due:	100				Contested Dt:	
Violator Insp Day Cnt:	10					

Violation Details

Event No:	6597055	Amount Paid:	162
Initial Viol No:		Contractor ID:	
Mine Name:	Coeur Rochester - Lovelock	Bill Print Dt:	02/26/2014
Replaced by Ord No:		Cit Ord Safe:	Citation
Mine Type:	Surface	Last Action Cd:	Paid
Likelihood:	Reasonably	Orig Term Due Dt:	01/24/2014
Controller ID:	0070511	Last Action Dt:	04/01/2014
Inj Illness:	Permanent	Orig Term Due Tm:	1400
Controller Name:	Jerry Dale Jones; Rowdy Ellis Olds	Coal Metal Ind:	M
No Affected:	1	Latest Term Due Dt:	01/24/2014
Inspection Begin Dt:	01/21/2014	Cal Yr:	2014
Negligence:	ModNegligence	Latest Term Due Tm:	1400
Inspection End Dt:	01/27/2014	Cal Qtr:	1
Written Notice:		Termination Dt:	01/29/2014
Violation No:	8779701	Fiscal Yr:	2014
Enforcement Area:		Termination Time:	1108
Violator ID:	0083566	Fiscal Qtr:	2
Special Assess:	Yes	Termination Type:	Terminated
Violator Name:	JCR Development, LLC	Sig Sub:	Yes
Primary or Mill:	Primary	Vacate Dt:	
Violator Type CD:	Operator	Section of Act:	
Right to Conf Dt:		Vacate Time:	
Violation Issue Dt:	01/22/2014	Part Section:	56.14100(b)
Asmt Generated Ind:	No	Assess Case Stat Cd:	
Violation Issue Time:	1102	Section of Act 1:	104(a)
Final Ord Issue Dt:	04/02/2014	Docket No:	
Violation Occur Dt:	01/22/2014	Section of Act 2:	
Proposed Penalty:	162	Docket Stat Cd:	
Violator Violation Cnt:	5	Contested Ind:	No
Amount Due:	162	Contested Dt:	
Violator Insp Day Cnt:	7		

Violation Details

Event No:	6594236	Amount Paid:	108
Initial Viol No:		Contractor ID:	
Mine Name:	Coeur Rochester - Lovelock	Bill Print Dt:	01/29/2014
Replaced by Ord No:		Cit Ord Safe:	Citation
Mine Type:	Surface	Last Action Cd:	Paid
Likelihood:	Reasonably	Orig Term Due Dt:	12/16/2013
Controller ID:	0070511	Last Action Dt:	02/19/2014
Inj Illness:	Permanent	Orig Term Due Tm:	0800
Controller Name:	Jerry Dale Jones; Rowdy Ellis Olds	Coal Metal Ind:	M
No Affected:	1	Latest Term Due Dt:	02/15/2014
Inspection Begin Dt:	11/04/2013	Cal Yr:	2013
Negligence:	ModNegligence	Latest Term Due Tm:	1700
Inspection End Dt:	11/05/2013	Cal Qtr:	4
Written Notice:		Termination Dt:	03/04/2014
Violation No:	8696857	Fiscal Yr:	2014
Enforcement Area:		Termination Time:	0550

Map Key	Number of Records	Direction	Distance (mi/ft)	Elev/Diff (ft)	Site	DB
Violator ID:	0083566				Fiscal Qtr: 1	
Special Assess:	No				Termination Type: Terminated	
Violator Name:	JCR Development, LLC				Sig Sub: Yes	
Primary or Mill:	Primary				Vacate Dt:	
Violator Type CD:	Operator				Section of Act:	
Right to Conf Dt:					Vacate Time:	
Violation Issue Dt:	12/09/2013				Part Section: 56.5001(a)/.5005	
Asmt Generated Ind:	No				Assess Case Stat Cd:	
Violation Issue Time:	0900				Section of Act 1: 104(a)	
Final Ord Issue Dt:	03/06/2014				Docket No:	
Violation Occur Dt:	11/05/2013				Section of Act 2:	
Proposed Penalty:	108				Docket Stat Cd:	
Violator Violation Cnt:	2				Contested Ind: No	
Amount Due:	108				Contested Dt:	
Violator Insp Day Cnt:	3					

Violation Details

Event No:	6594111				Amount Paid: 100	
Initial Viol No:					Contractor ID:	
Mine Name:	Coeur Rochester - Lovelock				Bill Print Dt: 07/31/2013	
Replaced by Ord No:					Cit Ord Safe: Citation	
Mine Type:	Surface				Last Action Cd: Paid	
Likelihood:	Unlikely				Orig Term Due Dt: 05/22/2013	
Controller ID:	0070511				Last Action Dt: 09/11/2013	
Inj Illness:	LostDays				Orig Term Due Tm: 1800	
Controller Name:	Jerry Dale Jones; Rowdy Ellis Olds				Coal Metal Ind: M	
No Affected:	1				Latest Term Due Dt: 05/22/2013	
Inspection Begin Dt:	05/22/2013				Cal Yr: 2013	
Negligence:	ModNegligence				Latest Term Due Tm: 1800	
Inspection End Dt:	05/22/2013				Cal Qtr: 2	
Written Notice:					Termination Dt: 05/22/2013	
Violation No:	8690896				Fiscal Yr: 2013	
Enforcement Area:					Termination Time: 2150	
Violator ID:	0083566				Fiscal Qtr: 3	
Special Assess:	No				Termination Type: Terminated	
Violator Name:	JCR Development, LLC				Sig Sub: No	
Primary or Mill:	Primary				Vacate Dt:	
Violator Type CD:	Operator				Section of Act:	
Right to Conf Dt:					Vacate Time:	
Violation Issue Dt:	05/22/2013				Part Section: 56.4101	
Asmt Generated Ind:	No				Assess Case Stat Cd:	
Violation Issue Time:	1055				Section of Act 1: 104(a)	
Final Ord Issue Dt:	09/04/2013				Docket No:	
Violation Occur Dt:	05/22/2013				Section of Act 2:	
Proposed Penalty:	100				Docket Stat Cd:	
Violator Violation Cnt:	0				Contested Ind: No	
Amount Due:	100				Contested Dt:	
Violator Insp Day Cnt:	0					

Violation Details

Event No:	6597055				Amount Paid: 100	
Initial Viol No:					Contractor ID:	
Mine Name:	Coeur Rochester - Lovelock				Bill Print Dt: 02/26/2014	
Replaced by Ord No:					Cit Ord Safe: Citation	
Mine Type:	Surface				Last Action Cd: Paid	
Likelihood:	Unlikely				Orig Term Due Dt: 01/22/2014	
Controller ID:	0070511				Last Action Dt: 04/01/2014	
Inj Illness:	LostDays				Orig Term Due Tm: 1300	
Controller Name:	Jerry Dale Jones; Rowdy Ellis Olds				Coal Metal Ind: M	
No Affected:	1				Latest Term Due Dt: 01/22/2014	
Inspection Begin Dt:	01/21/2014				Cal Yr: 2014	
Negligence:	LowNegligence				Latest Term Due Tm: 1300	
Inspection End Dt:	01/27/2014				Cal Qtr: 1	
Written Notice:					Termination Dt: 01/22/2014	
Violation No:	8779700				Fiscal Yr: 2014	

Map Key	Number of Records	Direction	Distance (mi/ft)	Elev/Diff (ft)	Site	DB
---------	-------------------	-----------	------------------	----------------	------	----

Enforcement Area:					Termination Time:	1245
Violator ID:	0083566				Fiscal Qtr:	2
Special Assess:	No				Termination Type:	Terminated
Violator Name:	JCR Development, LLC				Sig Sub:	No
Primary or Mill:	Primary				Vacate Dt:	
Violator Type CD:	Operator				Section of Act:	
Right to Conf Dt:					Vacate Time:	
Violation Issue Dt:	01/22/2014				Part Section:	56.20003(a)
Asmt Generated Ind:	No				Assess Case Stat Cd:	
Violation Issue Time:	1100				Section of Act 1:	104(a)
Final Ord Issue Dt:	04/02/2014				Docket No:	
Violation Occur Dt:	01/22/2014				Section of Act 2:	
Proposed Penalty:	100				Docket Stat Cd:	
Violator Violation Cnt:	5				Contested Ind:	No
Amount Due:	100				Contested Dt:	
Violator Insp Day Cnt:	7					

Violation Details

Event No:	6597235				Amount Paid:	946
Initial Viol No:					Contractor ID:	
Mine Name:	Coeur Rochester - Lovelock				Bill Print Dt:	04/02/2014
Replaced by Ord No:					Cit Ord Safe:	Citation
Mine Type:	Surface				Last Action Cd:	Paid
Likelihood:	Reasonably				Orig Term Due Dt:	02/27/2014
Controller ID:	0070511				Last Action Dt:	04/29/2014
Inj Illness:	Fatal				Orig Term Due Tm:	0830
Controller Name:	Jerry Dale Jones; Rowdy Ellis Olds				Coal Metal Ind:	M
No Affected:	1				Latest Term Due Dt:	02/27/2014
Inspection Begin Dt:	02/25/2014				Cal Yr:	2014
Negligence:	ModNegligence				Latest Term Due Tm:	0830
Inspection End Dt:	02/27/2014				Cal Qtr:	1
Written Notice:					Termination Dt:	03/04/2014
Violation No:	8703866				Fiscal Yr:	2014
Enforcement Area:					Termination Time:	1118
Violator ID:	0083566				Fiscal Qtr:	2
Special Assess:	No				Termination Type:	Terminated
Violator Name:	JCR Development, LLC				Sig Sub:	Yes
Primary or Mill:	Primary				Vacate Dt:	
Violator Type CD:	Operator				Section of Act:	
Right to Conf Dt:					Vacate Time:	
Violation Issue Dt:	02/27/2014				Part Section:	56.14107(a)
Asmt Generated Ind:	No				Assess Case Stat Cd:	
Violation Issue Time:	0710				Section of Act 1:	104(a)
Final Ord Issue Dt:	05/08/2014				Docket No:	
Violation Occur Dt:	02/27/2014				Section of Act 2:	
Proposed Penalty:	946				Docket Stat Cd:	
Violator Violation Cnt:	15				Contested Ind:	No
Amount Due:	946				Contested Dt:	
Violator Insp Day Cnt:	12					

Violation Details

Event No:	6597055				Amount Paid:	100
Initial Viol No:					Contractor ID:	
Mine Name:	Coeur Rochester - Lovelock				Bill Print Dt:	02/26/2014
Replaced by Ord No:					Cit Ord Safe:	Citation
Mine Type:	Surface				Last Action Cd:	Paid
Likelihood:	NoLikelihood				Orig Term Due Dt:	01/22/2014
Controller ID:	0070511				Last Action Dt:	04/01/2014
Inj Illness:	NoLostDays				Orig Term Due Tm:	1200
Controller Name:	Jerry Dale Jones; Rowdy Ellis Olds				Coal Metal Ind:	M
No Affected:	1				Latest Term Due Dt:	01/22/2014
Inspection Begin Dt:	01/21/2014				Cal Yr:	2014
Negligence:	ModNegligence				Latest Term Due Tm:	1200
Inspection End Dt:	01/27/2014				Cal Qtr:	1
Written Notice:					Termination Dt:	01/22/2014

Map Key	Number of Records	Direction	Distance (mi/ft)	Elev/Diff (ft)	Site	DB
Violation No:	8700896				Fiscal Yr: 2014	
Enforcement Area:					Termination Time: 0815	
Violator ID:	0083566				Fiscal Qtr: 2	
Special Assess:	No				Termination Type: Terminated	
Violator Name:	JCR Development, LLC				Sig Sub: No	
Primary or Mill:	Primary				Vacate Dt:	
Violator Type CD:	Operator				Section of Act: 109(a)	
Right to Conf Dt:					Vacate Time:	
Violation Issue Dt:	01/22/2014				Part Section:	
Asmt Generated Ind:	No				Assess Case Stat Cd:	
Violation Issue Time:	0520				Section of Act 1: 104(a)	
Final Ord Issue Dt:	04/02/2014				Docket No:	
Violation Occur Dt:	01/22/2014				Section of Act 2:	
Proposed Penalty:	100				Docket Stat Cd:	
Violator Violation Cnt:	5				Contested Ind: No	
Amount Due:	100				Contested Dt:	
Violator Insp Day Cnt:	7					

Violation Details

Event No:	6597235				Amount Paid: 334	
Initial Viol No:					Contractor ID:	
Mine Name:	Coeur Rochester - Lovelock				Bill Print Dt: 04/02/2014	
Replaced by Ord No:					Cit Ord Safe: Citation	
Mine Type:	Surface				Last Action Cd: Paid	
Likelihood:	Reasonably				Orig Term Due Dt: 02/27/2014	
Controller ID:	0070511				Last Action Dt: 04/29/2014	
Inj Illness:	LostDays				Orig Term Due Tm: 0700	
Controller Name:	Jerry Dale Jones; Rowdy Ellis Olds				Coal Metal Ind: M	
No Affected:	1				Latest Term Due Dt: 02/27/2014	
Inspection Begin Dt:	02/25/2014				Cal Yr: 2014	
Negligence:	ModNegligence				Latest Term Due Tm: 0700	
Inspection End Dt:	02/27/2014				Cal Qtr: 1	
Written Notice:					Termination Dt: 03/04/2014	
Violation No:	8703863				Fiscal Yr: 2014	
Enforcement Area:					Termination Time: 1114	
Violator ID:	0083566				Fiscal Qtr: 2	
Special Assess:	No				Termination Type: Terminated	
Violator Name:	JCR Development, LLC				Sig Sub: Yes	
Primary or Mill:	Primary				Vacate Dt:	
Violator Type CD:	Operator				Section of Act:	
Right to Conf Dt:					Vacate Time:	
Violation Issue Dt:	02/27/2014				Part Section: 56.9200(h)	
Asmt Generated Ind:	No				Assess Case Stat Cd:	
Violation Issue Time:	0630				Section of Act 1: 104(a)	
Final Ord Issue Dt:	05/08/2014				Docket No:	
Violation Occur Dt:	02/26/2014				Section of Act 2:	
Proposed Penalty:	334				Docket Stat Cd:	
Violator Violation Cnt:	15				Contested Ind: No	
Amount Due:	334				Contested Dt:	
Violator Insp Day Cnt:	10					

Violation Details

Event No:	6597235				Amount Paid: 946	
Initial Viol No:					Contractor ID:	
Mine Name:	Coeur Rochester - Lovelock				Bill Print Dt: 04/02/2014	
Replaced by Ord No:					Cit Ord Safe: Citation	
Mine Type:	Surface				Last Action Cd: Paid	
Likelihood:	Reasonably				Orig Term Due Dt: 02/27/2014	
Controller ID:	0070511				Last Action Dt: 04/29/2014	
Inj Illness:	Fatal				Orig Term Due Tm: 0800	
Controller Name:	Jerry Dale Jones; Rowdy Ellis Olds				Coal Metal Ind: M	
No Affected:	1				Latest Term Due Dt: 02/27/2014	
Inspection Begin Dt:	02/25/2014				Cal Yr: 2014	
Negligence:	ModNegligence				Latest Term Due Tm: 0800	
Inspection End Dt:	02/27/2014				Cal Qtr: 1	

Map Key	Number of Records	Direction	Distance (mi/ft)	Elev/Diff (ft)	Site	DB
---------	-------------------	-----------	------------------	----------------	------	----

Written Notice:					Termination Dt:	02/27/2014
Violation No:	8703865				Fiscal Yr:	2014
Enforcement Area:					Termination Time:	1020
Violator ID:	0083566				Fiscal Qtr:	2
Special Assess:	No				Termination Type:	Terminated
Violator Name:	JCR Development, LLC				Sig Sub:	Yes
Primary or Mill:	Primary				Vacate Dt:	
Violator Type CD:	Operator				Section of Act:	
Right to Conf Dt:					Vacate Time:	
Violation Issue Dt:	02/27/2014				Part Section:	56.14112(b)
Asmt Generated Ind:	No				Assess Case Stat Cd:	
Violation Issue Time:	0700				Section of Act 1:	104(a)
Final Ord Issue Dt:	05/08/2014				Docket No:	
Violation Occur Dt:	02/27/2014				Section of Act 2:	
Proposed Penalty:	946				Docket Stat Cd:	
Violator Violation Cnt:	15				Contested Ind:	No
Amount Due:	946				Contested Dt:	
Violator Insp Day Cnt:	12					

Violation Details

Event No:	6594236				Amount Paid:	100
Initial Viol No:					Contractor ID:	
Mine Name:	Coeur Rochester - Lovelock				Bill Print Dt:	01/02/2014
Replaced by Ord No:					Cit Ord Safe:	Citation
Mine Type:	Surface				Last Action Cd:	Paid
Likelihood:	Unlikely				Orig Term Due Dt:	11/06/2013
Controller ID:	0070511				Last Action Dt:	02/20/2014
Inj Illness:	LostDays				Orig Term Due Tm:	0800
Controller Name:	Jerry Dale Jones; Rowdy Ellis Olds				Coal Metal Ind:	M
No Affected:	1				Latest Term Due Dt:	11/06/2013
Inspection Begin Dt:	11/04/2013				Cal Yr:	2013
Negligence:	ModNegligence				Latest Term Due Tm:	0800
Inspection End Dt:	11/05/2013				Cal Qtr:	4
Written Notice:					Termination Dt:	11/20/2013
Violation No:	8696843				Fiscal Yr:	2014
Enforcement Area:					Termination Time:	0915
Violator ID:	0083566				Fiscal Qtr:	1
Special Assess:	Yes				Termination Type:	Terminated
Violator Name:	JCR Development, LLC				Sig Sub:	No
Primary or Mill:	Primary				Vacate Dt:	
Violator Type CD:	Operator				Section of Act:	
Right to Conf Dt:					Vacate Time:	
Violation Issue Dt:	11/05/2013				Part Section:	56.14100(b)
Asmt Generated Ind:	No				Assess Case Stat Cd:	
Violation Issue Time:	0740				Section of Act 1:	104(a)
Final Ord Issue Dt:	02/09/2014				Docket No:	
Violation Occur Dt:	11/05/2013				Section of Act 2:	
Proposed Penalty:	100				Docket Stat Cd:	
Violator Violation Cnt:	2				Contested Ind:	No
Amount Due:	100				Contested Dt:	
Violator Insp Day Cnt:	3					

Violation Details

Event No:	6597235				Amount Paid:	1026
Initial Viol No:					Contractor ID:	
Mine Name:	Coeur Rochester - Lovelock				Bill Print Dt:	04/02/2014
Replaced by Ord No:					Cit Ord Safe:	Citation
Mine Type:	Surface				Last Action Cd:	Paid
Likelihood:	Reasonably				Orig Term Due Dt:	02/27/2014
Controller ID:	0070511				Last Action Dt:	04/29/2014
Inj Illness:	Fatal				Orig Term Due Tm:	0745
Controller Name:	Jerry Dale Jones; Rowdy Ellis Olds				Coal Metal Ind:	M
No Affected:	2				Latest Term Due Dt:	02/27/2014
Inspection Begin Dt:	02/25/2014				Cal Yr:	2014
Negligence:	ModNegligence				Latest Term Due Tm:	0745

Map Key	Number of Records	Direction	Distance (mi/ft)	Elev/Diff (ft)	Site	DB
Inspection End Dt:	02/27/2014				Cal Qtr:	1
Written Notice:					Termination Dt:	03/04/2014
Violation No:	8703864				Fiscal Yr:	2014
Enforcement Area:					Termination Time:	1116
Violator ID:	0083566				Fiscal Qtr:	2
Special Assess:	No				Termination Type:	Terminated
Violator Name:	JCR Development, LLC				Sig Sub:	Yes
Primary or Mill:	Primary				Vacate Dt:	
Violator Type CD:	Operator				Section of Act:	
Right to Conf Dt:					Vacate Time:	
Violation Issue Dt:	02/27/2014				Part Section:	56.12016
Asmt Generated Ind:	No				Assess Case Stat Cd:	
Violation Issue Time:	0645				Section of Act 1:	104(a)
Final Ord Issue Dt:	05/08/2014				Docket No:	
Violation Occur Dt:	02/27/2014				Section of Act 2:	
Proposed Penalty:	1026				Docket Stat Cd:	
Violator Violation Cnt:	15				Contested Ind:	No
Amount Due:	1026				Contested Dt:	
Violator Insp Day Cnt:	12					

Violation Details

Event No:	6597235				Amount Paid:	190
Initial Viol No:					Contractor ID:	
Mine Name:	Coeur Rochester - Lovelock				Bill Print Dt:	04/02/2014
Replaced by Ord No:					Cit Ord Safe:	Citation
Mine Type:	Surface				Last Action Cd:	Paid
Likelihood:	Unlikely				Orig Term Due Dt:	02/27/2014
Controller ID:	0070511				Last Action Dt:	04/29/2014
Inj Illness:	Fatal				Orig Term Due Tm:	0830
Controller Name:	Jerry Dale Jones; Rowdy Ellis Olds				Coal Metal Ind:	M
No Affected:	1				Latest Term Due Dt:	02/27/2014
Inspection Begin Dt:	02/25/2014				Cal Yr:	2014
Negligence:	ModNegligence				Latest Term Due Tm:	0830
Inspection End Dt:	02/27/2014				Cal Qtr:	1
Written Notice:					Termination Dt:	02/27/2014
Violation No:	8703869				Fiscal Yr:	2014
Enforcement Area:					Termination Time:	1030
Violator ID:	0083566				Fiscal Qtr:	2
Special Assess:	No				Termination Type:	Terminated
Violator Name:	JCR Development, LLC				Sig Sub:	No
Primary or Mill:	Primary				Vacate Dt:	
Violator Type CD:	Operator				Section of Act:	
Right to Conf Dt:					Vacate Time:	
Violation Issue Dt:	02/27/2014				Part Section:	56.14112(b)
Asmt Generated Ind:	No				Assess Case Stat Cd:	
Violation Issue Time:	0725				Section of Act 1:	104(a)
Final Ord Issue Dt:	05/08/2014				Docket No:	
Violation Occur Dt:	02/27/2014				Section of Act 2:	
Proposed Penalty:	190				Docket Stat Cd:	
Violator Violation Cnt:	15				Contested Ind:	No
Amount Due:	190				Contested Dt:	
Violator Insp Day Cnt:	12					

Violation Details

Event No:	6594236				Amount Paid:	100
Initial Viol No:					Contractor ID:	
Mine Name:	Coeur Rochester - Lovelock				Bill Print Dt:	01/02/2014
Replaced by Ord No:					Cit Ord Safe:	Citation
Mine Type:	Surface				Last Action Cd:	Paid
Likelihood:	Reasonably				Orig Term Due Dt:	11/05/2013
Controller ID:	0070511				Last Action Dt:	02/20/2014
Inj Illness:	LostDays				Orig Term Due Tm:	0815
Controller Name:	Jerry Dale Jones; Rowdy Ellis Olds				Coal Metal Ind:	M
No Affected:	1				Latest Term Due Dt:	11/05/2013
Inspection Begin Dt:	11/04/2013				Cal Yr:	2013

Map Key	Number of Records	Direction	Distance (mi/ft)	Elev/Diff (ft)	Site	DB
Negligence:	ModNegligence				Latest Term Due Tm: 0815	
Inspection End Dt:	11/05/2013				Cal Qtr: 4	
Written Notice:					Termination Dt: 11/05/2013	
Violation No:	8696842				Fiscal Yr: 2014	
Enforcement Area:					Termination Time: 1000	
Violator ID:	0083566				Fiscal Qtr: 1	
Special Assess:	No				Termination Type: Terminated	
Violator Name:	JCR Development, LLC				Sig Sub: Yes	
Primary or Mill:	Primary				Vacate Dt:	
Violator Type CD:	Operator				Section of Act:	
Right to Conf Dt:					Vacate Time:	
Violation Issue Dt:	11/05/2013				Part Section: 56.11002	
Asmt Generated Ind:	No				Assess Case Stat Cd:	
Violation Issue Time:	0745				Section of Act 1: 104(a)	
Final Ord Issue Dt:	02/09/2014				Docket No:	
Violation Occur Dt:	11/05/2013				Section of Act 2:	
Proposed Penalty:	100				Docket Stat Cd:	
Violator Violation Cnt:	2				Contested Ind: No	
Amount Due:	100				Contested Dt:	
Violator Insp Day Cnt:	3					

Violation Details

Event No:	6594111				Amount Paid: 100	
Initial Viol No:					Contractor ID:	
Mine Name:	Coeur Rochester - Lovelock				Bill Print Dt: 07/31/2013	
Replaced by Ord No:					Cit Ord Safe: Citation	
Mine Type:	Surface				Last Action Cd: Paid	
Likelihood:	Unlikely				Orig Term Due Dt: 05/22/2013	
Controller ID:	0070511				Last Action Dt: 09/11/2013	
Inj Illness:	LostDays				Orig Term Due Tm: 1700	
Controller Name:	Jerry Dale Jones; Rowdy Ellis Olds				Coal Metal Ind: M	
No Affected:	1				Latest Term Due Dt: 05/22/2013	
Inspection Begin Dt:	05/22/2013				Cal Yr: 2013	
Negligence:	ModNegligence				Latest Term Due Tm: 1700	
Inspection End Dt:	05/22/2013				Cal Qtr: 2	
Written Notice:					Termination Dt: 05/22/2013	
Violation No:	8690895				Fiscal Yr: 2013	
Enforcement Area:					Termination Time: 1010	
Violator ID:	0083566				Fiscal Qtr: 3	
Special Assess:	No				Termination Type: Terminated	
Violator Name:	JCR Development, LLC				Sig Sub: No	
Primary or Mill:	Primary				Vacate Dt:	
Violator Type CD:	Operator				Section of Act:	
Right to Conf Dt:					Vacate Time:	
Violation Issue Dt:	05/22/2013				Part Section: 56.14107(a)	
Asmt Generated Ind:	No				Assess Case Stat Cd:	
Violation Issue Time:	0830				Section of Act 1: 104(a)	
Final Ord Issue Dt:	09/04/2013				Docket No:	
Violation Occur Dt:	05/22/2013				Section of Act 2:	
Proposed Penalty:	100				Docket Stat Cd:	
Violator Violation Cnt:	0				Contested Ind: No	
Amount Due:	100				Contested Dt:	
Violator Insp Day Cnt:	0					

Violation Details

Event No:	6597055				Amount Paid: 100	
Initial Viol No:					Contractor ID:	
Mine Name:	Coeur Rochester - Lovelock				Bill Print Dt: 02/26/2014	
Replaced by Ord No:					Cit Ord Safe: Citation	
Mine Type:	Surface				Last Action Cd: Paid	
Likelihood:	Unlikely				Orig Term Due Dt: 01/22/2014	
Controller ID:	0070511				Last Action Dt: 04/01/2014	
Inj Illness:	LostDays				Orig Term Due Tm: 1200	
Controller Name:	Jerry Dale Jones; Rowdy Ellis Olds				Coal Metal Ind: M	
No Affected:	1				Latest Term Due Dt: 01/22/2014	

Map Key	Number of Records	Direction	Distance (mi/ft)	Elev/Diff (ft)	Site	DB
Inspection Begin Dt:	01/21/2014				Cal Yr:	2014
Negligence:	ModNegligence				Latest Term Due Tm:	1200
Inspection End Dt:	01/27/2014				Cal Qtr:	1
Written Notice:					Termination Dt:	01/22/2014
Violation No:	8700897				Fiscal Yr:	2014
Enforcement Area:					Termination Time:	0945
Violator ID:	0083566				Fiscal Qtr:	2
Special Assess:	No				Termination Type:	Terminated
Violator Name:	JCR Development, LLC				Sig Sub:	No
Primary or Mill:	Primary				Vacate Dt:	
Violator Type CD:	Operator				Section of Act:	
Right to Conf Dt:					Vacate Time:	
Violation Issue Dt:	01/22/2014				Part Section:	56.20003(a)
Asmt Generated Ind:	No				Assess Case Stat Cd:	
Violation Issue Time:	0825				Section of Act 1:	104(a)
Final Ord Issue Dt:	04/02/2014				Docket No:	
Violation Occur Dt:	01/22/2014				Section of Act 2:	
Proposed Penalty:	100				Docket Stat Cd:	
Violator Violation Cnt:	5				Contested Ind:	No
Amount Due:	100				Contested Dt:	
Violator Insp Day Cnt:	7					

Violation Details

Event No:	6594236				Amount Paid:	100
Initial Viol No:					Contractor ID:	
Mine Name:	Coeur Rochester - Lovelock				Bill Print Dt:	01/02/2014
Replaced by Ord No:					Cit Ord Safe:	Citation
Mine Type:	Surface				Last Action Cd:	Paid
Likelihood:	Reasonably				Orig Term Due Dt:	11/04/2013
Controller ID:	0070511				Last Action Dt:	02/20/2014
Inj Illness:	LostDays				Orig Term Due Tm:	1700
Controller Name:	Jerry Dale Jones; Rowdy Ellis Olds				Coal Metal Ind:	M
No Affected:	1				Latest Term Due Dt:	11/08/2013
Inspection Begin Dt:	11/04/2013				Cal Yr:	2013
Negligence:	ModNegligence				Latest Term Due Tm:	0800
Inspection End Dt:	11/05/2013				Cal Qtr:	4
Written Notice:					Termination Dt:	11/20/2013
Violation No:	8696835				Fiscal Yr:	2014
Enforcement Area:					Termination Time:	0918
Violator ID:	0083566				Fiscal Qtr:	1
Special Assess:	No				Termination Type:	Terminated
Violator Name:	JCR Development, LLC				Sig Sub:	Yes
Primary or Mill:	Primary				Vacate Dt:	
Violator Type CD:	Operator				Section of Act:	
Right to Conf Dt:					Vacate Time:	
Violation Issue Dt:	11/04/2013				Part Section:	56.14130(i)
Asmt Generated Ind:	No				Assess Case Stat Cd:	
Violation Issue Time:	1630				Section of Act 1:	104(a)
Final Ord Issue Dt:	02/09/2014				Docket No:	
Violation Occur Dt:	11/04/2013				Section of Act 2:	
Proposed Penalty:	100				Docket Stat Cd:	
Violator Violation Cnt:	2				Contested Ind:	No
Amount Due:	100				Contested Dt:	
Violator Insp Day Cnt:	3					

Violation Details

Event No:	6597055				Amount Paid:	100
Initial Viol No:					Contractor ID:	
Mine Name:	Coeur Rochester - Lovelock				Bill Print Dt:	02/26/2014
Replaced by Ord No:					Cit Ord Safe:	Citation
Mine Type:	Surface				Last Action Cd:	Paid
Likelihood:	Unlikely				Orig Term Due Dt:	01/24/2014
Controller ID:	0070511				Last Action Dt:	04/01/2014
Inj Illness:	LostDays				Orig Term Due Tm:	1300
Controller Name:	Jerry Dale Jones; Rowdy Ellis Olds				Coal Metal Ind:	M

Map Key	Number of Records	Direction	Distance (mi/ft)	Elev/Diff (ft)	Site	DB
No Affected:	1				Latest Term Due Dt: 01/24/2014	
Inspection Begin Dt:	01/21/2014				Cal Yr: 2014	
Negligence:	LowNegligence				Latest Term Due Tm: 1300	
Inspection End Dt:	01/27/2014				Cal Qtr: 1	
Written Notice:					Termination Dt: 01/29/2014	
Violation No:	8779702				Fiscal Yr: 2014	
Enforcement Area:					Termination Time: 1114	
Violator ID:	0083566				Fiscal Qtr: 2	
Special Assess:	No				Termination Type: Terminated	
Violator Name:	JCR Development, LLC				Sig Sub: No	
Primary or Mill:	Primary				Vacate Dt:	
Violator Type CD:	Operator				Section of Act:	
Right to Conf Dt:					Vacate Time:	
Violation Issue Dt:	01/22/2014				Part Section: 56.14112(b)	
Asmt Generated Ind:	No				Assess Case Stat Cd:	
Violation Issue Time:	1120				Section of Act 1: 104(a)	
Final Ord Issue Dt:	04/02/2014				Docket No:	
Violation Occur Dt:	01/22/2014				Section of Act 2:	
Proposed Penalty:	100				Docket Stat Cd:	
Violator Violation Cnt:	5				Contested Ind: No	
Amount Due:	100				Contested Dt:	
Violator Insp Day Cnt:	7					

Violation Details

Event No:	6594236				Amount Paid: 100	
Initial Viol No:					Contractor ID:	
Mine Name:	Coeur Rochester - Lovelock				Bill Print Dt: 01/02/2014	
Replaced by Ord No:					Cit Ord Safe: Citation	
Mine Type:	Surface				Last Action Cd: Paid	
Likelihood:	Reasonably				Orig Term Due Dt: 11/04/2013	
Controller ID:	0070511				Last Action Dt: 02/20/2014	
Inj Illness:	LostDays				Orig Term Due Tm: 1650	
Controller Name:	Jerry Dale Jones; Rowdy Ellis Olds				Coal Metal Ind: M	
No Affected:	1				Latest Term Due Dt: 11/08/2013	
Inspection Begin Dt:	11/04/2013				Cal Yr: 2013	
Negligence:	ModNegligence				Latest Term Due Tm: 0800	
Inspection End Dt:	11/05/2013				Cal Qtr: 4	
Written Notice:					Termination Dt: 11/20/2013	
Violation No:	8696836				Fiscal Yr: 2014	
Enforcement Area:					Termination Time: 0910	
Violator ID:	0083566				Fiscal Qtr: 1	
Special Assess:	Yes				Termination Type: Terminated	
Violator Name:	JCR Development, LLC				Sig Sub: Yes	
Primary or Mill:	Primary				Vacate Dt:	
Violator Type CD:	Operator				Section of Act:	
Right to Conf Dt:					Vacate Time:	
Violation Issue Dt:	11/04/2013				Part Section: 56.14100(b)	
Asmt Generated Ind:	No				Assess Case Stat Cd:	
Violation Issue Time:	1620				Section of Act 1: 104(a)	
Final Ord Issue Dt:	02/09/2014				Docket No:	
Violation Occur Dt:	11/04/2013				Section of Act 2:	
Proposed Penalty:	100				Docket Stat Cd:	
Violator Violation Cnt:	2				Contested Ind: No	
Amount Due:	100				Contested Dt:	
Violator Insp Day Cnt:	3					

Violation Details

Event No:	6597235				Amount Paid: 190	
Initial Viol No:					Contractor ID:	
Mine Name:	Coeur Rochester - Lovelock				Bill Print Dt: 04/02/2014	
Replaced by Ord No:					Cit Ord Safe: Citation	
Mine Type:	Surface				Last Action Cd: Paid	
Likelihood:	Unlikely				Orig Term Due Dt: 02/27/2014	
Controller ID:	0070511				Last Action Dt: 04/29/2014	
Inj Illness:	Fatal				Orig Term Due Tm: 0830	

Controller Name:	Jerry Dale Jones; Rowdy Ellis Olds	Coal Metal Ind:	M
No Affected:	1	Latest Term Due Dt:	02/27/2014
Inspection Begin Dt:	02/25/2014	Cal Yr:	2014
Negligence:	ModNegligence	Latest Term Due Tm:	0830
Inspection End Dt:	02/27/2014	Cal Qtr:	1
Written Notice:		Termination Dt:	03/04/2014
Violation No:	8703870	Fiscal Yr:	2014
Enforcement Area:		Termination Time:	1125
Violator ID:	0083566	Fiscal Qtr:	2
Special Assess:	No	Termination Type:	Terminated
Violator Name:	JCR Development, LLC	Sig Sub:	No
Primary or Mill:	Primary	Vacate Dt:	
Violator Type CD:	Operator	Section of Act:	
Right to Conf Dt:		Vacate Time:	
Violation Issue Dt:	02/27/2014	Part Section:	56.14107(a)
Asmt Generated Ind:	No	Assess Case Stat Cd:	
Violation Issue Time:	0730	Section of Act 1:	104(a)
Final Ord Issue Dt:	05/08/2014	Docket No:	
Violation Occur Dt:	02/27/2014	Section of Act 2:	
Proposed Penalty:	190	Docket Stat Cd:	
Violator Violation Cnt:	15	Contested Ind:	No
Amount Due:	190	Contested Dt:	
Violator Insp Day Cnt:	12		

Violation Details

Event No:	6594236	Amount Paid:	108
Initial Viol No:		Contractor ID:	
Mine Name:	Coeur Rochester - Lovelock	Bill Print Dt:	01/29/2014
Replaced by Ord No:		Cit Ord Safe:	Citation
Mine Type:	Surface	Last Action Cd:	Paid
Likelihood:	Reasonably	Orig Term Due Dt:	12/16/2013
Controller ID:	0070511	Last Action Dt:	02/19/2014
Inj Illness:	Permanent	Orig Term Due Tm:	0800
Controller Name:	Jerry Dale Jones; Rowdy Ellis Olds	Coal Metal Ind:	M
No Affected:	1	Latest Term Due Dt:	02/15/2014
Inspection Begin Dt:	11/04/2013	Cal Yr:	2013
Negligence:	ModNegligence	Latest Term Due Tm:	1700
Inspection End Dt:	11/05/2013	Cal Qtr:	4
Written Notice:		Termination Dt:	03/04/2014
Violation No:	8696856	Fiscal Yr:	2014
Enforcement Area:		Termination Time:	0546
Violator ID:	0083566	Fiscal Qtr:	1
Special Assess:	No	Termination Type:	Terminated
Violator Name:	JCR Development, LLC	Sig Sub:	Yes
Primary or Mill:	Primary	Vacate Dt:	
Violator Type CD:	Operator	Section of Act:	
Right to Conf Dt:		Vacate Time:	
Violation Issue Dt:	12/09/2013	Part Section:	56.5001(a)/.5005
Asmt Generated Ind:	No	Assess Case Stat Cd:	
Violation Issue Time:	0825	Section of Act 1:	104(a)
Final Ord Issue Dt:	03/06/2014	Docket No:	
Violation Occur Dt:	11/05/2013	Section of Act 2:	
Proposed Penalty:	108	Docket Stat Cd:	
Violator Violation Cnt:	2	Contested Ind:	No
Amount Due:	108	Contested Dt:	
Violator Insp Day Cnt:	3		

Violation Details

Event No:	6594236	Amount Paid:	100
Initial Viol No:		Contractor ID:	
Mine Name:	Coeur Rochester - Lovelock	Bill Print Dt:	01/02/2014
Replaced by Ord No:		Cit Ord Safe:	Citation
Mine Type:	Surface	Last Action Cd:	Paid
Likelihood:	Unlikely	Orig Term Due Dt:	11/08/2013
Controller ID:	0070511	Last Action Dt:	02/20/2014

Map Key	Number of Records	Direction	Distance (mi/ft)	Elev/Diff (ft)	Site	DB
Inj Illness:	Fatal				Orig Term Due Tm: 0800	
Controller Name:	Jerry Dale Jones; Rowdy Ellis Olds				Coal Metal Ind: M	
No Affected:	1				Latest Term Due Dt: 11/08/2013	
Inspection Begin Dt:	11/04/2013				Cal Yr: 2013	
Negligence:	ModNegligence				Latest Term Due Tm: 0800	
Inspection End Dt:	11/05/2013				Cal Qtr: 4	
Written Notice:					Termination Dt: 11/05/2013	
Violation No:	8696838				Fiscal Yr: 2014	
Enforcement Area:					Termination Time: 0800	
Violator ID:	0083566				Fiscal Qtr: 1	
Special Assess:	Yes				Termination Type: Terminated	
Violator Name:	JCR Development, LLC				Sig Sub: No	
Primary or Mill:	Primary				Vacate Dt:	
Violator Type CD:	Operator				Section of Act:	
Right to Conf Dt:					Vacate Time:	
Violation Issue Dt:	11/04/2013				Part Section: 56.14105	
Asmt Generated Ind:	No				Assess Case Stat Cd:	
Violation Issue Time:	1655				Section of Act 1: 104(a)	
Final Ord Issue Dt:	02/09/2014				Docket No:	
Violation Occur Dt:	11/04/2013				Section of Act 2:	
Proposed Penalty:	100				Docket Stat Cd:	
Violator Violation Cnt:	2				Contested Ind: No	
Amount Due:	100				Contested Dt:	
Violator Insp Day Cnt:	3					

15 5 of 5 E 0.10 / 523.87 3,980.51 / 1 BLACK MOUNTAIN INDUSTRIAL MINERALS LLC MINES

Lovelock NV

Mine ID:	2602636	SIC:	147904
Entity Name:	BLACK MOUNTAIN SCREENING PLANT	Secondary SIC 1:	000000
Status Code:	4	Secondary SIC 2:	000000
Mine Status:	Permanently Abandoned	Secondary SIC 3:	000000
Status Date:	20140408	Secondary SIC 4:	000000
Operation Class:	2	Secondary SIC 5:	000000
Company Type:	Other	Mines Prim SIC CD:	147904
Assess Ctrl No:	000307739	Primary SIC:	Fluorspar
Current Mine Name:	Black Mountain Screening Plant	Primary SIC CD 1:	1479
Current Mine Type:	Surface	Primary SIC CD SFX:	04
Current Mine Status:	Abandoned	Secondary SIC CD:	
Current Status Dt:	04/08/2014	Secondary SIC CD 1:	
Current Controller ID:	0041145	Sec SIC CD Sfx:	
Curr Controller Name:	Barbara Spurgeon	Primary Canvass CD:	7
Curr Cont Begin Dt:	03/03/2008	Primary Canvass:	Nonmetal
Curr Operator ID:	0050842	Sec Canvass CD:	
Curr Operator Name:	Black Mountain Industrial Minerals LLC	Secondary Canvass:	
Coal Metal Ind:	M	Lat Deg:	40
Mines State:	NV	Lat Min:	10
No of Shops:	0	Lat Sec:	45
No of Plants:	0	Long Deg:	118
No of Pits:	000	Long Min:	28
Current 103I:	Never Had 103I Status	Long Sec:	24
Current 103I Dt:		Longitude:	118.473611
Portable Operation:	No	Latitude:	40.179444
Portable FIPS St CD:		County Code:	027
Days Per Week:	0	State Code:	32
Hours Per Shift:	0	District:	M7
Prod Shifts Per Day:	0	BOM State CD:	26
Maint Shifts Per Day:	0	FIPS Cnty CD:	027
No Employees:	0	FIPS Cnty Nm:	Pershing
Part48 Training:	No	Cong Dist CD:	
Avg Mine Height:		Contact Title:	EHS Director
Mine Gas Ctgy CD:		Street:	50 Oak Court Suite 210
Methane Liberation:		Po Box:	
No Producing Pits:		City:	Danville
No Non-Prod Pits:		State Abbr:	CA
No Tailing Ponds:	0		

Map Key	Number of Records	Direction	Distance (mi/ft)	Elev/Diff (ft)	Site	DB
Pillar Recovery Used:	No				FIPS State CD: 06	
Highwall Miner Used:	No				State: California	
Multiple Pits:	No				Zip CD: 94526	
Miners Rep Ind:	No				Country: USA	
Safety Committee Ind:	No				Province:	
Miles from Office:	300				Postal CD:	
Directions to Mine:	From Elko, take I-80 West to Lovelock. Go to second exit (McDonalds). Turn right then take first left and follow through town to the Big Blue Mill				Primary SIC CD: Fluorspar	
Office CD:	M7851				State Abbrev: NV	
Office Name:	Elko NV Field Office					
Status Description:	The mine has been permanently shut down.					
Source File Desc:	Master Index File;MINES Data Set					

Violation Details

Event No:	1157640	Amount Paid:	100
Initial Viol No:		Contractor ID:	
Mine Name:	Black Mountain Screening Plant	Bill Print Dt:	08/01/2012
Replaced by Ord No:		Cit Ord Safe:	Citation
Mine Type:	Surface	Last Action Cd:	Paid
Likelihood:	Unlikely	Orig Term Due Dt:	07/05/2012
Controller ID:	0041145	Last Action Dt:	09/16/2014
Inj Illness:	LostDays	Orig Term Due Tm:	1000
Controller Name:	Barbara Spurgeon	Coal Metal Ind:	M
No Affected:	1	Latest Term Due Dt:	08/03/2012
Inspection Begin Dt:	06/20/2012	Cal Yr:	2012
Negligence:	ModNegligence	Latest Term Due Tm:	1000
Inspection End Dt:	06/26/2012	Cal Qtr:	2
Written Notice:		Termination Dt:	08/07/2012
Violation No:	8692651	Fiscal Yr:	2012
Enforcement Area:		Termination Time:	1326
Violator ID:	0050842	Fiscal Qtr:	3
Special Assess:	No	Termination Type:	Terminated
Violator Name:	Black Mountain Industrial Minerals LLC	Sig Sub:	No
Primary or Mill:	Primary	Vacate Dt:	
Violator Type CD:	Operator	Section of Act:	
Right to Conf Dt:		Vacate Time:	
Violation Issue Dt:	06/21/2012	Part Section:	56.18010
Asmt Generated Ind:	No	Assess Case Stat Cd:	
Violation Issue Time:	1205	Section of Act 1:	104(a)
Final Ord Issue Dt:	09/07/2012	Docket No:	
Violation Occur Dt:	06/21/2012	Section of Act 2:	
Proposed Penalty:	100	Docket Stat Cd:	
Violator Violation Cnt:	3	Contested Ind:	No
Amount Due:	100	Contested Dt:	
Violator Insp Day Cnt:	1		

Violation Details

Event No:	1157640	Amount Paid:	243
Initial Viol No:		Contractor ID:	
Mine Name:	Black Mountain Screening Plant	Bill Print Dt:	08/01/2012
Replaced by Ord No:		Cit Ord Safe:	Citation
Mine Type:	Surface	Last Action Cd:	Paid
Likelihood:	Reasonably	Orig Term Due Dt:	06/21/2012
Controller ID:	0041145	Last Action Dt:	09/16/2014
Inj Illness:	Fatal	Orig Term Due Tm:	1700
Controller Name:	Barbara Spurgeon	Coal Metal Ind:	M
No Affected:	1	Latest Term Due Dt:	06/21/2012
Inspection Begin Dt:	06/20/2012	Cal Yr:	2012
Negligence:	ModNegligence	Latest Term Due Tm:	1700
Inspection End Dt:	06/26/2012	Cal Qtr:	2
Written Notice:		Termination Dt:	06/26/2012
Violation No:	8692642	Fiscal Yr:	2012
Enforcement Area:		Termination Time:	0810

Map Key	Number of Records	Direction	Distance (mi/ft)	Elev/Diff (ft)	Site	DB
Violator ID:	0050842				Fiscal Qtr: 3	
Special Assess:	No				Termination Type: Terminated	
Violator Name:	Black Mountain Industrial Minerals LLC				Sig Sub: Yes	
Primary or Mill:	Primary				Vacate Dt:	
Violator Type CD:	Operator				Section of Act:	
Right to Conf Dt:					Vacate Time:	
Violation Issue Dt:	06/21/2012				Part Section: 56.12028	
Asmt Generated Ind:	No				Assess Case Stat Cd:	
Violation Issue Time:	0820				Section of Act 1: 104(a)	
Final Ord Issue Dt:	09/07/2012				Docket No:	
Violation Occur Dt:	06/21/2012				Section of Act 2:	
Proposed Penalty:	243				Docket Stat Cd:	
Violator Violation Cnt:	3				Contested Ind: No	
Amount Due:	243				Contested Dt:	
Violator Insp Day Cnt:	1					

Violation Details

Event No:	1141623				Amount Paid: 3996	
Initial Viol No:					Contractor ID:	
Mine Name:	Black Mountain Screening Plant				Bill Print Dt: 12/03/2008	
Replaced by Ord No:					Cit Ord Safe: Citation	
Mine Type:	Surface				Last Action Cd: Paid	
Likelihood:	Reasonably				Orig Term Due Dt: 10/22/2008	
Controller ID:	0041145				Last Action Dt: 03/24/2011	
Inj Illness:	Permanent				Orig Term Due Tm: 1600	
Controller Name:	Barbara Spurgeon				Coal Metal Ind: M	
No Affected:	1				Latest Term Due Dt: 10/22/2008	
Inspection Begin Dt:	10/22/2008				Cal Yr: 2008	
Negligence:	ModNegligence				Latest Term Due Tm: 1600	
Inspection End Dt:	10/23/2008				Cal Qtr: 4	
Written Notice:					Termination Dt: 10/29/2008	
Violation No:	6477046				Fiscal Yr: 2009	
Enforcement Area:					Termination Time: 1230	
Violator ID:	0050842				Fiscal Qtr: 1	
Special Assess:	No				Termination Type: Terminated	
Violator Name:	Black Mountain Industrial Minerals LLC				Sig Sub: Yes	
Primary or Mill:	Primary				Vacate Dt:	
Violator Type CD:	Operator				Section of Act:	
Right to Conf Dt:					Vacate Time:	
Violation Issue Dt:	10/22/2008				Part Section: 56.14107(a)	
Asmt Generated Ind:	No				Assess Case Stat Cd: Closed	
Violation Issue Time:	1550				Section of Act 1: 104(a)	
Final Ord Issue Dt:	12/04/2010				Docket No: WEST 2009-371M	
Violation Occur Dt:	10/22/2008				Section of Act 2:	
Proposed Penalty:	3996				Docket Stat Cd: Accepted	
Violator Violation Cnt:	11				Contested Ind: Yes	
Amount Due:	3996				Contested Dt: 01/12/2009	
Violator Insp Day Cnt:	5					

Violation Details

Event No:	1141223				Amount Paid: 100	
Initial Viol No:					Contractor ID:	
Mine Name:	Black Mountain Screening Plant				Bill Print Dt: 04/30/2008	
Replaced by Ord No:					Cit Ord Safe: Citation	
Mine Type:	Surface				Last Action Cd: Paid	
Likelihood:	Unlikely				Orig Term Due Dt: 03/07/2008	
Controller ID:	0041145				Last Action Dt: 06/13/2008	
Inj Illness:	Permanent				Orig Term Due Tm: 1700	
Controller Name:	Barbara Spurgeon				Coal Metal Ind: M	
No Affected:	1				Latest Term Due Dt: 03/07/2008	
Inspection Begin Dt:	03/05/2008				Cal Yr: 2008	
Negligence:	ModNegligence				Latest Term Due Tm: 1700	
Inspection End Dt:	03/06/2008				Cal Qtr: 1	
Written Notice:					Termination Dt: 03/11/2008	
Violation No:	6437949				Fiscal Yr: 2008	

Map Key	Number of Records	Direction	Distance (mi/ft)	Elev/Diff (ft)	Site	DB
Enforcement Area:				Termination Time:	1040	
Violator ID:	0050842			Fiscal Qtr:	2	
Special Assess:	No			Termination Type:	Terminated	
Violator Name:	Black Mountain Industrial Minerals LLC			Sig Sub:	No	
Primary or Mill:	Mill			Vacate Dt:		
Violator Type CD:	Operator			Section of Act:		
Right to Conf Dt:				Vacate Time:		
Violation Issue Dt:	03/05/2008			Part Section:	56.12008	
Asmt Generated Ind:	No			Assess Case Stat Cd:	Closed	
Violation Issue Time:	1400			Section of Act 1:	104(a)	
Final Ord Issue Dt:	06/05/2008			Docket No:		
Violation Occur Dt:	03/05/2008			Section of Act 2:		
Proposed Penalty:	100			Docket Stat Cd:		
Violator Violation Cnt:	0			Contested Ind:	No	
Amount Due:	100			Contested Dt:		
Violator Insp Day Cnt:	0					

Violation Details

Event No:	1141223	Amount Paid:	100
Initial Viol No:		Contractor ID:	
Mine Name:	Black Mountain Screening Plant	Bill Print Dt:	04/30/2008
Replaced by Ord No:		Cit Ord Safe:	Citation
Mine Type:	Surface	Last Action Cd:	Paid
Likelihood:	Unlikely	Orig Term Due Dt:	03/07/2008
Controller ID:	0041145	Last Action Dt:	06/13/2008
Inj Illness:	Fatal	Orig Term Due Tm:	1700
Controller Name:	Barbara Spurgeon	Coal Metal Ind:	M
No Affected:	1	Latest Term Due Dt:	03/07/2008
Inspection Begin Dt:	03/05/2008	Cal Yr:	2008
Negligence:	ModNegligence	Latest Term Due Tm:	1700
Inspection End Dt:	03/06/2008	Cal Qtr:	1
Written Notice:		Termination Dt:	03/11/2008
Violation No:	6437947	Fiscal Yr:	2008
Enforcement Area:		Termination Time:	1000
Violator ID:	0050842	Fiscal Qtr:	2
Special Assess:	No	Termination Type:	Terminated
Violator Name:	Black Mountain Industrial Minerals LLC	Sig Sub:	No
Primary or Mill:	Mill	Vacate Dt:	
Violator Type CD:	Operator	Section of Act:	
Right to Conf Dt:		Vacate Time:	
Violation Issue Dt:	03/05/2008	Part Section:	56.14107(a)
Asmt Generated Ind:	No	Assess Case Stat Cd:	Closed
Violation Issue Time:	1300	Section of Act 1:	104(a)
Final Ord Issue Dt:	06/05/2008	Docket No:	
Violation Occur Dt:	03/05/2008	Section of Act 2:	
Proposed Penalty:	100	Docket Stat Cd:	
Violator Violation Cnt:	0	Contested Ind:	No
Amount Due:	100	Contested Dt:	
Violator Insp Day Cnt:	0		

Violation Details

Event No:	1141614	Amount Paid:	6624
Initial Viol No:		Contractor ID:	
Mine Name:	Black Mountain Screening Plant	Bill Print Dt:	10/29/2008
Replaced by Ord No:		Cit Ord Safe:	Order
Mine Type:	Surface	Last Action Cd:	Paid
Likelihood:	Reasonably	Orig Term Due Dt:	
Controller ID:	0041145	Last Action Dt:	04/12/2012
Inj Illness:	Fatal	Orig Term Due Tm:	
Controller Name:	Barbara Spurgeon	Coal Metal Ind:	M
No Affected:	1	Latest Term Due Dt:	
Inspection Begin Dt:	09/24/2008	Cal Yr:	2008
Negligence:	HighNegligence	Latest Term Due Tm:	
Inspection End Dt:	09/25/2008	Cal Qtr:	3
Written Notice:		Termination Dt:	09/24/2008

Violation No:	6477021	Fiscal Yr:	2008
Enforcement Area:		Termination Time:	1545
Violator ID:	0050842	Fiscal Qtr:	4
Special Assess:	No	Termination Type:	Terminated
Violator Name:	Black Mountain Industrial Minerals LLC	Sig Sub:	Yes
Primary or Mill:	Mill	Vacate Dt:	
Violator Type CD:	Operator	Section of Act:	
Right to Conf Dt:		Vacate Time:	
Violation Issue Dt:	09/24/2008	Part Section:	46.6(a)
Asmt Generated Ind:	No	Assess Case Stat Cd:	Closed
Violation Issue Time:	1335	Section of Act 1:	104(g)(1)
Final Ord Issue Dt:	05/13/2011	Docket No:	WEST 2009-422M
Violation Occur Dt:	09/24/2008	Section of Act 2:	
Proposed Penalty:	6624	Docket Stat Cd:	Accepted
Violator Violation Cnt:	11	Contested Ind:	Yes
Amount Due:	6624	Contested Dt:	05/21/2009
Violator Insp Day Cnt:	4		

Violation Details

Event No:	1151754	Amount Paid:	100
Initial Viol No:		Contractor ID:	
Mine Name:	Black Mountain Screening Plant	Bill Print Dt:	11/03/2010
Replaced by Ord No:		Cit Ord Safe:	Citation
Mine Type:	Surface	Last Action Cd:	Paid
Likelihood:	Unlikely	Orig Term Due Dt:	09/09/2010
Controller ID:	0041145	Last Action Dt:	04/05/2011
Inj Illness:	Permanent	Orig Term Due Tm:	0800
Controller Name:	Barbara Spurgeon	Coal Metal Ind:	M
No Affected:	1	Latest Term Due Dt:	09/09/2010
Inspection Begin Dt:	09/08/2010	Cal Yr:	2010
Negligence:	ModNegligence	Latest Term Due Tm:	0800
Inspection End Dt:	09/08/2010	Cal Qtr:	3
Written Notice:		Termination Dt:	09/08/2010
Violation No:	8558198	Fiscal Yr:	2010
Enforcement Area:		Termination Time:	1535
Violator ID:	0050842	Fiscal Qtr:	4
Special Assess:	No	Termination Type:	Terminated
Violator Name:	Black Mountain Industrial Minerals LLC	Sig Sub:	No
Primary or Mill:	Primary	Vacate Dt:	
Violator Type CD:	Operator	Section of Act:	
Right to Conf Dt:		Vacate Time:	
Violation Issue Dt:	09/08/2010	Part Section:	56.14107(a)
Asmt Generated Ind:	No	Assess Case Stat Cd:	Closed
Violation Issue Time:	1010	Section of Act 1:	104(a)
Final Ord Issue Dt:	12/09/2010	Docket No:	
Violation Occur Dt:	09/08/2010	Section of Act 2:	
Proposed Penalty:	100	Docket Stat Cd:	
Violator Violation Cnt:	6	Contested Ind:	No
Amount Due:	100	Contested Dt:	
Violator Insp Day Cnt:	3		

Violation Details

Event No:	1141623	Amount Paid:	807
Initial Viol No:		Contractor ID:	
Mine Name:	Black Mountain Screening Plant	Bill Print Dt:	12/03/2008
Replaced by Ord No:		Cit Ord Safe:	Citation
Mine Type:	Surface	Last Action Cd:	Paid
Likelihood:	Unlikely	Orig Term Due Dt:	10/23/2008
Controller ID:	0041145	Last Action Dt:	03/24/2011
Inj Illness:	Permanent	Orig Term Due Tm:	0800
Controller Name:	Barbara Spurgeon	Coal Metal Ind:	M
No Affected:	1	Latest Term Due Dt:	10/23/2008
Inspection Begin Dt:	10/22/2008	Cal Yr:	2008
Negligence:	ModNegligence	Latest Term Due Tm:	0800
Inspection End Dt:	10/23/2008	Cal Qtr:	4

Map Key	Number of Records	Direction	Distance (mi/ft)	Elev/Diff (ft)	Site	DB
---------	-------------------	-----------	------------------	----------------	------	----

Written Notice:					Termination Dt:	10/29/2008
Violation No:	6477047				Fiscal Yr:	2009
Enforcement Area:					Termination Time:	1230
Violator ID:	0050842				Fiscal Qtr:	1
Special Assess:	No				Termination Type:	Terminated
Violator Name:	Black Mountain Industrial Minerals LLC				Sig Sub:	No
Primary or Mill:	Primary				Vacate Dt:	
Violator Type CD:	Operator				Section of Act:	
Right to Conf Dt:					Vacate Time:	
Violation Issue Dt:	10/22/2008				Part Section:	56.14107(a)
Asmt Generated Ind:	No				Assess Case Stat Cd:	Closed
Violation Issue Time:	1500				Section of Act 1:	104(a)
Final Ord Issue Dt:	12/04/2010				Docket No:	WEST 2009-371M
Violation Occur Dt:	10/22/2008				Section of Act 2:	
Proposed Penalty:	807				Docket Stat Cd:	Accepted
Violator Violation Cnt:	11				Contested Ind:	Yes
Amount Due:	807				Contested Dt:	01/12/2009
Violator Insp Day Cnt:	5					

Violation Details

Event No:	1151754				Amount Paid:	100
Initial Viol No:					Contractor ID:	
Mine Name:	Black Mountain Screening Plant				Bill Print Dt:	11/03/2010
Replaced by Ord No:					Cit Ord Safe:	Citation
Mine Type:	Surface				Last Action Cd:	Paid
Likelihood:	Unlikely				Orig Term Due Dt:	09/11/2010
Controller ID:	0041145				Last Action Dt:	04/05/2011
Inj Illness:	LostDays				Orig Term Due Tm:	0800
Controller Name:	Barbara Spurgeon				Coal Metal Ind:	M
No Affected:	1				Latest Term Due Dt:	09/11/2010
Inspection Begin Dt:	09/08/2010				Cal Yr:	2010
Negligence:	ModNegligence				Latest Term Due Tm:	0800
Inspection End Dt:	09/08/2010				Cal Qtr:	3
Written Notice:					Termination Dt:	09/21/2010
Violation No:	8558197				Fiscal Yr:	2010
Enforcement Area:					Termination Time:	0850
Violator ID:	0050842				Fiscal Qtr:	4
Special Assess:	No				Termination Type:	Terminated
Violator Name:	Black Mountain Industrial Minerals LLC				Sig Sub:	No
Primary or Mill:	Primary				Vacate Dt:	
Violator Type CD:	Operator				Section of Act:	
Right to Conf Dt:					Vacate Time:	
Violation Issue Dt:	09/08/2010				Part Section:	56.9300(b)
Asmt Generated Ind:	No				Assess Case Stat Cd:	Closed
Violation Issue Time:	0925				Section of Act 1:	104(a)
Final Ord Issue Dt:	12/09/2010				Docket No:	
Violation Occur Dt:	09/08/2010				Section of Act 2:	
Proposed Penalty:	100				Docket Stat Cd:	
Violator Violation Cnt:	6				Contested Ind:	No
Amount Due:	100				Contested Dt:	
Violator Insp Day Cnt:	3					

Violation Details

Event No:	1151754				Amount Paid:	100
Initial Viol No:					Contractor ID:	
Mine Name:	Black Mountain Screening Plant				Bill Print Dt:	11/03/2010
Replaced by Ord No:					Cit Ord Safe:	Citation
Mine Type:	Surface				Last Action Cd:	Paid
Likelihood:	NoLikelihood				Orig Term Due Dt:	09/08/2010
Controller ID:	0041145				Last Action Dt:	04/05/2011
Inj Illness:	NoLostDays				Orig Term Due Tm:	1530
Controller Name:	Barbara Spurgeon				Coal Metal Ind:	M
No Affected:	0				Latest Term Due Dt:	09/08/2010
Inspection Begin Dt:	09/08/2010				Cal Yr:	2010
Negligence:	ModNegligence				Latest Term Due Tm:	1530

Map Key	Number of Records	Direction	Distance (mi/ft)	Elev/Diff (ft)	Site	DB
Inspection End Dt:	09/08/2010				Cal Qtr:	3
Written Notice:					Termination Dt:	09/08/2010
Violation No:	8558199				Fiscal Yr:	2010
Enforcement Area:					Termination Time:	1505
Violator ID:	0050842				Fiscal Qtr:	4
Special Assess:	No				Termination Type:	Terminated
Violator Name:	Black Mountain Industrial Minerals LLC				Sig Sub:	No
Primary or Mill:	Primary				Vacate Dt:	
Violator Type CD:	Operator				Section of Act:	
Right to Conf Dt:					Vacate Time:	
Violation Issue Dt:	09/08/2010				Part Section:	50.30(a)
Asmt Generated Ind:	No				Assess Case Stat Cd:	Closed
Violation Issue Time:	1415				Section of Act 1:	104(a)
Final Ord Issue Dt:	12/09/2010				Docket No:	
Violation Occur Dt:	09/08/2010				Section of Act 2:	
Proposed Penalty:	100				Docket Stat Cd:	
Violator Violation Cnt:	6				Contested Ind:	No
Amount Due:	100				Contested Dt:	
Violator Insp Day Cnt:	3					

Violation Details

Event No:	1148097				Amount Paid:	100
Initial Viol No:					Contractor ID:	
Mine Name:	Black Mountain Screening Plant				Bill Print Dt:	04/28/2010
Replaced by Ord No:					Cit Ord Safe:	Citation
Mine Type:	Surface				Last Action Cd:	Paid
Likelihood:	Unlikely				Orig Term Due Dt:	03/04/2010
Controller ID:	0041145				Last Action Dt:	08/19/2010
Inj Illness:	LostDays				Orig Term Due Tm:	1200
Controller Name:	Barbara Spurgeon				Coal Metal Ind:	M
No Affected:	1				Latest Term Due Dt:	03/04/2010
Inspection Begin Dt:	03/03/2010				Cal Yr:	2010
Negligence:	ModNegligence				Latest Term Due Tm:	1200
Inspection End Dt:	03/05/2010				Cal Qtr:	1
Written Notice:					Termination Dt:	03/04/2010
Violation No:	6488643				Fiscal Yr:	2010
Enforcement Area:					Termination Time:	1000
Violator ID:	0050842				Fiscal Qtr:	2
Special Assess:	No				Termination Type:	Terminated
Violator Name:	Black Mountain Industrial Minerals LLC				Sig Sub:	No
Primary or Mill:	Primary				Vacate Dt:	
Violator Type CD:	Operator				Section of Act:	
Right to Conf Dt:					Vacate Time:	
Violation Issue Dt:	03/04/2010				Part Section:	56.4101
Asmt Generated Ind:	No				Assess Case Stat Cd:	Closed
Violation Issue Time:	0820				Section of Act 1:	104(a)
Final Ord Issue Dt:	06/04/2010				Docket No:	
Violation Occur Dt:	03/04/2010				Section of Act 2:	
Proposed Penalty:	100				Docket Stat Cd:	
Violator Violation Cnt:	3				Contested Ind:	No
Amount Due:	100				Contested Dt:	
Violator Insp Day Cnt:	3					

Violation Details

Event No:	1141226				Amount Paid:	270
Initial Viol No:					Contractor ID:	
Mine Name:	Black Mountain Screening Plant				Bill Print Dt:	04/30/2008
Replaced by Ord No:					Cit Ord Safe:	Order
Mine Type:	Surface				Last Action Cd:	Paid
Likelihood:	Reasonably				Orig Term Due Dt:	
Controller ID:	0041145				Last Action Dt:	06/13/2008
Inj Illness:	Fatal				Orig Term Due Tm:	
Controller Name:	Barbara Spurgeon				Coal Metal Ind:	M
No Affected:	1				Latest Term Due Dt:	
Inspection Begin Dt:	03/11/2008				Cal Yr:	2008

Map Key	Number of Records	Direction	Distance (mi/ft)	Elev/Diff (ft)	Site	DB
Negligence:	ModNegligence				Latest Term Due Tm:	
Inspection End Dt:	03/12/2008				Cal Qtr:	1
Written Notice:					Termination Dt:	03/11/2008
Violation No:	6437954				Fiscal Yr:	2008
Enforcement Area:					Termination Time:	1630
Violator ID:	0050842				Fiscal Qtr:	2
Special Assess:	No				Termination Type:	Terminated
Violator Name:	Black Mountain Industrial Minerals LLC				Sig Sub:	Yes
Primary or Mill:	Mill				Vacate Dt:	
Violator Type CD:	Operator				Section of Act:	
Right to Conf Dt:					Vacate Time:	
Violation Issue Dt:	03/11/2008				Part Section:	46.5(a)
Asmt Generated Ind:	No				Assess Case Stat Cd:	Closed
Violation Issue Time:	1210				Section of Act 1:	104(g)(1)
Final Ord Issue Dt:	06/05/2008				Docket No:	
Violation Occur Dt:	03/11/2008				Section of Act 2:	
Proposed Penalty:	270				Docket Stat Cd:	
Violator Violation Cnt:	0				Contested Ind:	No
Amount Due:	270				Contested Dt:	
Violator Insp Day Cnt:	2					

Violation Details

Event No:	1148097				Amount Paid:	100
Initial Viol No:					Contractor ID:	
Mine Name:	Black Mountain Screening Plant				Bill Print Dt:	04/28/2010
Replaced by Ord No:					Cit Ord Safe:	Citation
Mine Type:	Surface				Last Action Cd:	Paid
Likelihood:	NoLikelihood				Orig Term Due Dt:	03/04/2010
Controller ID:	0041145				Last Action Dt:	08/19/2010
Inj Illness:	NoLostDays				Orig Term Due Tm:	1000
Controller Name:	Barbara Spurgeon				Coal Metal Ind:	M
No Affected:	0				Latest Term Due Dt:	03/04/2010
Inspection Begin Dt:	03/03/2010				Cal Yr:	2010
Negligence:	HighNegligence				Latest Term Due Tm:	1000
Inspection End Dt:	03/05/2010				Cal Qtr:	1
Written Notice:					Termination Dt:	03/04/2010
Violation No:	6488641				Fiscal Yr:	2010
Enforcement Area:					Termination Time:	1200
Violator ID:	0050842				Fiscal Qtr:	2
Special Assess:	No				Termination Type:	Terminated
Violator Name:	Black Mountain Industrial Minerals LLC				Sig Sub:	No
Primary or Mill:	Primary				Vacate Dt:	
Violator Type CD:	Operator				Section of Act:	
Right to Conf Dt:					Vacate Time:	
Violation Issue Dt:	03/03/2010				Part Section:	41.12
Asmt Generated Ind:	No				Assess Case Stat Cd:	Closed
Violation Issue Time:	1330				Section of Act 1:	104(a)
Final Ord Issue Dt:	06/04/2010				Docket No:	
Violation Occur Dt:	03/03/2010				Section of Act 2:	
Proposed Penalty:	100				Docket Stat Cd:	
Violator Violation Cnt:	3				Contested Ind:	No
Amount Due:	100				Contested Dt:	
Violator Insp Day Cnt:	2					

Violation Details

Event No:	1159014				Amount Paid:	807
Initial Viol No:					Contractor ID:	
Mine Name:	Black Mountain Screening Plant				Bill Print Dt:	03/02/2011
Replaced by Ord No:					Cit Ord Safe:	Citation
Mine Type:	Surface				Last Action Cd:	Paid
Likelihood:	Reasonably				Orig Term Due Dt:	01/19/2011
Controller ID:	0041145				Last Action Dt:	04/30/2013
Inj Illness:	Permanent				Orig Term Due Tm:	0850
Controller Name:	Barbara Spurgeon				Coal Metal Ind:	M
No Affected:	1				Latest Term Due Dt:	01/19/2011

Map Key	Number of Records	Direction	Distance (mi/ft)	Elev/Diff (ft)	Site	DB
Inspection Begin Dt:	01/19/2011				Cal Yr:	2011
Negligence:	ModNegligence				Latest Term Due Tm:	0850
Inspection End Dt:	01/19/2011				Cal Qtr:	1
Written Notice:					Termination Dt:	01/19/2011
Violation No:	8562389				Fiscal Yr:	2011
Enforcement Area:					Termination Time:	0800
Violator ID:	0050842				Fiscal Qtr:	2
Special Assess:	No				Termination Type:	Terminated
Violator Name:	Black Mountain Industrial Minerals LLC				Sig Sub:	Yes
Primary or Mill:	Primary				Vacate Dt:	
Violator Type CD:	Operator				Section of Act:	
Right to Conf Dt:					Vacate Time:	
Violation Issue Dt:	01/19/2011				Part Section:	56.15004
Asmt Generated Ind:	No				Assess Case Stat Cd:	
Violation Issue Time:	0750				Section of Act 1:	104(a)
Final Ord Issue Dt:	05/13/2013				Docket No:	
Violation Occur Dt:	01/19/2011				Section of Act 2:	
Proposed Penalty:	807				Docket Stat Cd:	
Violator Violation Cnt:	11				Contested Ind:	No
Amount Due:	807				Contested Dt:	
Violator Insp Day Cnt:	5					

Violation Details

Event No:	1137581				Amount Paid:	121
Initial Viol No:					Contractor ID:	
Mine Name:	Black Mountain Screening Plant				Bill Print Dt:	06/03/2009
Replaced by Ord No:					Cit Ord Safe:	Order
Mine Type:	Surface				Last Action Cd:	Paid
Likelihood:	Unlikely				Orig Term Due Dt:	
Controller ID:	0041145				Last Action Dt:	07/01/2009
Inj Illness:	LostDays				Orig Term Due Tm:	
Controller Name:	Barbara Spurgeon				Coal Metal Ind:	M
No Affected:	1				Latest Term Due Dt:	
Inspection Begin Dt:	04/15/2009				Cal Yr:	2009
Negligence:	ModNegligence				Latest Term Due Tm:	
Inspection End Dt:	04/15/2009				Cal Qtr:	2
Written Notice:					Termination Dt:	04/16/2009
Violation No:	6481266				Fiscal Yr:	2009
Enforcement Area:					Termination Time:	0740
Violator ID:	0050842				Fiscal Qtr:	3
Special Assess:	No				Termination Type:	Terminated
Violator Name:	Black Mountain Industrial Minerals LLC				Sig Sub:	No
Primary or Mill:	Mill				Vacate Dt:	
Violator Type CD:	Operator				Section of Act:	
Right to Conf Dt:					Vacate Time:	
Violation Issue Dt:	04/15/2009				Part Section:	46.8(a)(2)
Asmt Generated Ind:	No				Assess Case Stat Cd:	Closed
Violation Issue Time:	1020				Section of Act 1:	104(g)(1)
Final Ord Issue Dt:	07/09/2009				Docket No:	
Violation Occur Dt:	04/15/2009				Section of Act 2:	
Proposed Penalty:	121				Docket Stat Cd:	
Violator Violation Cnt:	13				Contested Ind:	No
Amount Due:	121				Contested Dt:	
Violator Insp Day Cnt:	6					

Violation Details

Event No:	1159014				Amount Paid:	100
Initial Viol No:					Contractor ID:	
Mine Name:	Black Mountain Screening Plant				Bill Print Dt:	03/02/2011
Replaced by Ord No:					Cit Ord Safe:	Citation
Mine Type:	Surface				Last Action Cd:	Paid
Likelihood:	NoLikelihood				Orig Term Due Dt:	01/19/2011
Controller ID:	0041145				Last Action Dt:	04/30/2013
Inj Illness:	NoLostDays				Orig Term Due Tm:	0935
Controller Name:	Barbara Spurgeon				Coal Metal Ind:	M

Map Key	Number of Records	Direction	Distance (mi/ft)	Elev/Diff (ft)	Site	DB
No Affected:	0				Latest Term Due Dt:	01/19/2011
Inspection Begin Dt:	01/19/2011				Cal Yr:	2011
Negligence:	ModNegligence				Latest Term Due Tm:	0935
Inspection End Dt:	01/19/2011				Cal Qtr:	1
Written Notice:					Termination Dt:	01/19/2011
Violation No:	8562391				Fiscal Yr:	2011
Enforcement Area:					Termination Time:	0935
Violator ID:	0050842				Fiscal Qtr:	2
Special Assess:	No				Termination Type:	Terminated
Violator Name:	Black Mountain Industrial Minerals LLC				Sig Sub:	No
Primary or Mill:	Primary				Vacate Dt:	
Violator Type CD:	Operator				Section of Act:	
Right to Conf Dt:					Vacate Time:	
Violation Issue Dt:	01/19/2011				Part Section:	50.30(a)
Asmt Generated Ind:	No				Assess Case Stat Cd:	
Violation Issue Time:	0930				Section of Act 1:	104(a)
Final Ord Issue Dt:	05/13/2013				Docket No:	
Violation Occur Dt:	01/16/2011				Section of Act 2:	
Proposed Penalty:	100				Docket Stat Cd:	
Violator Violation Cnt:	11				Contested Ind:	No
Amount Due:	100				Contested Dt:	
Violator Insp Day Cnt:	5					

Violation Details

Event No:	1141223				Amount Paid:	100
Initial Viol No:					Contractor ID:	
Mine Name:	Black Mountain Screening Plant				Bill Print Dt:	04/30/2008
Replaced by Ord No:					Cit Ord Safe:	Citation
Mine Type:	Surface				Last Action Cd:	Paid
Likelihood:	Unlikely				Orig Term Due Dt:	03/07/2008
Controller ID:	0041145				Last Action Dt:	06/13/2008
Inj Illness:	Permanent				Orig Term Due Tm:	1700
Controller Name:	Barbara Spurgeon				Coal Metal Ind:	M
No Affected:	1				Latest Term Due Dt:	03/07/2008
Inspection Begin Dt:	03/05/2008				Cal Yr:	2008
Negligence:	ModNegligence				Latest Term Due Tm:	1700
Inspection End Dt:	03/06/2008				Cal Qtr:	1
Written Notice:					Termination Dt:	03/11/2008
Violation No:	6437952				Fiscal Yr:	2008
Enforcement Area:					Termination Time:	1055
Violator ID:	0050842				Fiscal Qtr:	2
Special Assess:	No				Termination Type:	Terminated
Violator Name:	Black Mountain Industrial Minerals LLC				Sig Sub:	No
Primary or Mill:	Mill				Vacate Dt:	
Violator Type CD:	Operator				Section of Act:	
Right to Conf Dt:					Vacate Time:	
Violation Issue Dt:	03/05/2008				Part Section:	56.14107(a)
Asmt Generated Ind:	No				Assess Case Stat Cd:	Closed
Violation Issue Time:	1455				Section of Act 1:	104(a)
Final Ord Issue Dt:	06/05/2008				Docket No:	
Violation Occur Dt:	03/05/2008				Section of Act 2:	
Proposed Penalty:	100				Docket Stat Cd:	
Violator Violation Cnt:	0				Contested Ind:	No
Amount Due:	100				Contested Dt:	
Violator Insp Day Cnt:	0					

Violation Details

Event No:	1151754				Amount Paid:	100
Initial Viol No:					Contractor ID:	
Mine Name:	Black Mountain Screening Plant				Bill Print Dt:	11/03/2010
Replaced by Ord No:					Cit Ord Safe:	Citation
Mine Type:	Surface				Last Action Cd:	Paid
Likelihood:	NoLikelihood				Orig Term Due Dt:	09/08/2010
Controller ID:	0041145				Last Action Dt:	04/05/2011
Inj Illness:	NoLostDays				Orig Term Due Tm:	1530

Map Key	Number of Records	Direction	Distance (mi/ft)	Elev/Diff (ft)	Site	DB
---------	-------------------	-----------	------------------	----------------	------	----

Controller Name:	Barbara Spurgeon				Coal Metal Ind:	M
No Affected:	0				Latest Term Due Dt:	09/08/2010
Inspection Begin Dt:	09/08/2010				Cal Yr:	2010
Negligence:	ModNegligence				Latest Term Due Tm:	1530
Inspection End Dt:	09/08/2010				Cal Qtr:	3
Written Notice:					Termination Dt:	09/08/2010
Violation No:	8558200				Fiscal Yr:	2010
Enforcement Area:					Termination Time:	1505
Violator ID:	0050842				Fiscal Qtr:	4
Special Assess:	No				Termination Type:	Terminated
Violator Name:	Black Mountain Industrial Minerals LLC				Sig Sub:	No
Primary or Mill:	Primary				Vacate Dt:	
Violator Type CD:	Operator				Section of Act:	
Right to Conf Dt:					Vacate Time:	
Violation Issue Dt:	09/08/2010				Part Section:	50.30(a)
Asmt Generated Ind:	No				Assess Case Stat Cd:	Closed
Violation Issue Time:	1415				Section of Act 1:	104(a)
Final Ord Issue Dt:	12/09/2010				Docket No:	
Violation Occur Dt:	09/08/2010				Section of Act 2:	
Proposed Penalty:	100				Docket Stat Cd:	
Violator Violation Cnt:	6				Contested Ind:	No
Amount Due:	100				Contested Dt:	
Violator Insp Day Cnt:	3					

Violation Details

Event No:	1141223				Amount Paid:	108
Initial Viol No:					Contractor ID:	
Mine Name:	Black Mountain Screening Plant				Bill Print Dt:	04/30/2008
Replaced by Ord No:					Cit Ord Safe:	Citation
Mine Type:	Surface				Last Action Cd:	Paid
Likelihood:	Reasonably				Orig Term Due Dt:	03/06/2008
Controller ID:	0041145				Last Action Dt:	06/13/2008
Inj Illness:	Permanent				Orig Term Due Tm:	1600
Controller Name:	Barbara Spurgeon				Coal Metal Ind:	M
No Affected:	1				Latest Term Due Dt:	03/06/2008
Inspection Begin Dt:	03/05/2008				Cal Yr:	2008
Negligence:	ModNegligence				Latest Term Due Tm:	1600
Inspection End Dt:	03/06/2008				Cal Qtr:	1
Written Notice:					Termination Dt:	03/11/2008
Violation No:	6437946				Fiscal Yr:	2008
Enforcement Area:					Termination Time:	0950
Violator ID:	0050842				Fiscal Qtr:	2
Special Assess:	No				Termination Type:	Terminated
Violator Name:	Black Mountain Industrial Minerals LLC				Sig Sub:	Yes
Primary or Mill:	Mill				Vacate Dt:	
Violator Type CD:	Operator				Section of Act:	
Right to Conf Dt:					Vacate Time:	
Violation Issue Dt:	03/05/2008				Part Section:	56.11001
Asmt Generated Ind:	No				Assess Case Stat Cd:	Closed
Violation Issue Time:	1245				Section of Act 1:	104(a)
Final Ord Issue Dt:	06/05/2008				Docket No:	
Violation Occur Dt:	03/05/2008				Section of Act 2:	
Proposed Penalty:	108				Docket Stat Cd:	
Violator Violation Cnt:	0				Contested Ind:	No
Amount Due:	108				Contested Dt:	
Violator Insp Day Cnt:	0					

Violation Details

Event No:	1141623				Amount Paid:	162
Initial Viol No:					Contractor ID:	
Mine Name:	Black Mountain Screening Plant				Bill Print Dt:	12/03/2008
Replaced by Ord No:					Cit Ord Safe:	Citation
Mine Type:	Surface				Last Action Cd:	Paid
Likelihood:	Unlikely				Orig Term Due Dt:	10/23/2008
Controller ID:	0041145				Last Action Dt:	03/24/2011

Map Key	Number of Records	Direction	Distance (mi/ft)	Elev/Diff (ft)	Site	DB
Inj Illness:	Permanent				Orig Term Due Tm: 1600	
Controller Name:	Barbara Spurgeon				Coal Metal Ind: M	
No Affected:	1				Latest Term Due Dt: 10/23/2008	
Inspection Begin Dt:	10/22/2008				Cal Yr: 2008	
Negligence:	ModNegligence				Latest Term Due Tm: 1600	
Inspection End Dt:	10/23/2008				Cal Qtr: 4	
Written Notice:					Termination Dt: 10/29/2008	
Violation No:	6477044				Fiscal Yr: 2009	
Enforcement Area:					Termination Time: 1135	
Violator ID:	0050842				Fiscal Qtr: 1	
Special Assess:	No				Termination Type: Terminated	
Violator Name:	Black Mountain Industrial Minerals LLC				Sig Sub: No	
Primary or Mill:	Primary				Vacate Dt:	
Violator Type CD:	Operator				Section of Act:	
Right to Conf Dt:					Vacate Time:	
Violation Issue Dt:	10/22/2008				Part Section: 56.11002	
Asmt Generated Ind:	No				Assess Case Stat Cd: Closed	
Violation Issue Time:	1415				Section of Act 1: 104(a)	
Final Ord Issue Dt:	12/04/2010				Docket No: WEST 2009-371M	
Violation Occur Dt:	10/22/2008				Section of Act 2:	
Proposed Penalty:	162				Docket Stat Cd: Accepted	
Violator Violation Cnt:	11				Contested Ind: Yes	
Amount Due:	162				Contested Dt: 01/12/2009	
Violator Insp Day Cnt:	5					

Violation Details

Event No:	1157640	Amount Paid:	112
Initial Viol No:		Contractor ID:	
Mine Name:	Black Mountain Screening Plant	Bill Print Dt:	08/01/2012
Replaced by Ord No:		Cit Ord Safe:	Order
Mine Type:	Surface	Last Action Cd:	Paid
Likelihood:	Unlikely	Orig Term Due Dt:	
Controller ID:	0041145	Last Action Dt:	06/13/2013
Inj Illness:	LostDays	Orig Term Due Tm:	
Controller Name:	Barbara Spurgeon	Coal Metal Ind:	M
No Affected:	1	Latest Term Due Dt:	
Inspection Begin Dt:	06/20/2012	Cal Yr:	2012
Negligence:	HighNegligence	Latest Term Due Tm:	
Inspection End Dt:	06/26/2012	Cal Qtr:	2
Written Notice:		Termination Dt:	06/26/2012
Violation No:	8692639	Fiscal Yr:	2012
Enforcement Area:		Termination Time:	0900
Violator ID:	0050842	Fiscal Qtr:	3
Special Assess:	No	Termination Type:	Terminated
Violator Name:	Black Mountain Industrial Minerals LLC	Sig Sub:	No
Primary or Mill:	Primary	Vacate Dt:	
Violator Type CD:	Operator	Section of Act:	
Right to Conf Dt:		Vacate Time:	
Violation Issue Dt:	06/20/2012	Part Section:	46.8(a)(2)
Asmt Generated Ind:	No	Assess Case Stat Cd:	
Violation Issue Time:	1515	Section of Act 1:	104(g)(1)
Final Ord Issue Dt:	09/07/2012	Docket No:	
Violation Occur Dt:	06/20/2012	Section of Act 2:	
Proposed Penalty:	112	Docket Stat Cd:	
Violator Violation Cnt:	3	Contested Ind:	No
Amount Due:	112	Contested Dt:	
Violator Insp Day Cnt:	1		

Violation Details

Event No:	1148097	Amount Paid:	100
Initial Viol No:		Contractor ID:	
Mine Name:	Black Mountain Screening Plant	Bill Print Dt:	04/28/2010
Replaced by Ord No:		Cit Ord Safe:	Citation
Mine Type:	Surface	Last Action Cd:	Paid
Likelihood:	Unlikely	Orig Term Due Dt:	03/03/2010

Map Key	Number of Records	Direction	Distance (mi/ft)	Elev/Diff (ft)	Site	DB
Controller ID:	0041145				Last Action Dt:	08/19/2010
Inj Illness:	Permanent				Orig Term Due Tm:	1800
Controller Name:	Barbara Spurgeon				Coal Metal Ind:	M
No Affected:	1				Latest Term Due Dt:	03/03/2010
Inspection Begin Dt:	03/03/2010				Cal Yr:	2010
Negligence:	ModNegligence				Latest Term Due Tm:	1800
Inspection End Dt:	03/05/2010				Cal Qtr:	1
Written Notice:					Termination Dt:	03/04/2010
Violation No:	6488642				Fiscal Yr:	2010
Enforcement Area:					Termination Time:	0825
Violator ID:	0050842				Fiscal Qtr:	2
Special Assess:	No				Termination Type:	Terminated
Violator Name:	Black Mountain Industrial Minerals LLC				Sig Sub:	No
Primary or Mill:	Primary				Vacate Dt:	
Violator Type CD:	Operator				Section of Act:	
Right to Conf Dt:					Vacate Time:	
Violation Issue Dt:	03/03/2010				Part Section:	56.14100(b)
Asmt Generated Ind:	No				Assess Case Stat Cd:	Closed
Violation Issue Time:	1530				Section of Act 1:	104(a)
Final Ord Issue Dt:	06/04/2010				Docket No:	
Violation Occur Dt:	03/03/2010				Section of Act 2:	
Proposed Penalty:	100				Docket Stat Cd:	
Violator Violation Cnt:	3				Contested Ind:	No
Amount Due:	100				Contested Dt:	
Violator Insp Day Cnt:	2					

Violation Details

Event No:	1157640				Amount Paid:	100
Initial Viol No:					Contractor ID:	
Mine Name:	Black Mountain Screening Plant				Bill Print Dt:	08/01/2012
Replaced by Ord No:					Cit Ord Safe:	Citation
Mine Type:	Surface				Last Action Cd:	Paid
Likelihood:	Unlikely				Orig Term Due Dt:	06/21/2012
Controller ID:	0041145				Last Action Dt:	09/16/2014
Inj Illness:	LostDays				Orig Term Due Tm:	1700
Controller Name:	Barbara Spurgeon				Coal Metal Ind:	M
No Affected:	1				Latest Term Due Dt:	06/21/2012
Inspection Begin Dt:	06/20/2012				Cal Yr:	2012
Negligence:	ModNegligence				Latest Term Due Tm:	1700
Inspection End Dt:	06/26/2012				Cal Qtr:	2
Written Notice:					Termination Dt:	06/26/2012
Violation No:	8692648				Fiscal Yr:	2012
Enforcement Area:					Termination Time:	1015
Violator ID:	0050842				Fiscal Qtr:	3
Special Assess:	No				Termination Type:	Terminated
Violator Name:	Black Mountain Industrial Minerals LLC				Sig Sub:	No
Primary or Mill:	Primary				Vacate Dt:	
Violator Type CD:	Operator				Section of Act:	
Right to Conf Dt:					Vacate Time:	
Violation Issue Dt:	06/21/2012				Part Section:	56.14132(a)
Asmt Generated Ind:	No				Assess Case Stat Cd:	
Violation Issue Time:	1105				Section of Act 1:	104(a)
Final Ord Issue Dt:	09/07/2012				Docket No:	
Violation Occur Dt:	06/21/2012				Section of Act 2:	
Proposed Penalty:	100				Docket Stat Cd:	
Violator Violation Cnt:	3				Contested Ind:	No
Amount Due:	100				Contested Dt:	
Violator Insp Day Cnt:	1					

Violation Details

Event No:	1157640				Amount Paid:	100
Initial Viol No:					Contractor ID:	
Mine Name:	Black Mountain Screening Plant				Bill Print Dt:	08/01/2012
Replaced by Ord No:					Cit Ord Safe:	Citation
Mine Type:	Surface				Last Action Cd:	Paid

Map Key	Number of Records	Direction	Distance (mi/ft)	Elev/Diff (ft)	Site	DB
---------	-------------------	-----------	------------------	----------------	------	----

Likelihood:	Unlikely				Orig Term Due Dt:	07/05/2012
Controller ID:	0041145				Last Action Dt:	09/16/2014
Inj Illness:	LostDays				Orig Term Due Tm:	1000
Controller Name:	Barbara Spurgeon				Coal Metal Ind:	M
No Affected:	1				Latest Term Due Dt:	08/03/2012
Inspection Begin Dt:	06/20/2012				Cal Yr:	2012
Negligence:	ModNegligence				Latest Term Due Tm:	1000
Inspection End Dt:	06/26/2012				Cal Qtr:	2
Written Notice:					Termination Dt:	08/07/2012
Violation No:	8692650				Fiscal Yr:	2012
Enforcement Area:					Termination Time:	1307
Violator ID:	0050842				Fiscal Qtr:	3
Special Assess:	No				Termination Type:	Terminated
Violator Name:	Black Mountain Industrial Minerals LLC				Sig Sub:	No
Primary or Mill:	Primary				Vacate Dt:	
Violator Type CD:	Operator				Section of Act:	
Right to Conf Dt:					Vacate Time:	
Violation Issue Dt:	06/21/2012				Part Section:	56.13015
Asmt Generated Ind:	No				Assess Case Stat Cd:	
Violation Issue Time:	1130				Section of Act 1:	104(a)
Final Ord Issue Dt:	09/07/2012				Docket No:	
Violation Occur Dt:	06/21/2012				Section of Act 2:	
Proposed Penalty:	100				Docket Stat Cd:	
Violator Violation Cnt:	3				Contested Ind:	No
Amount Due:	100				Contested Dt:	
Violator Insp Day Cnt:	1					

Violation Details

Event No:	1159888				Amount Paid:	100
Initial Viol No:					Contractor ID:	
Mine Name:	Black Mountain Screening Plant				Bill Print Dt:	11/28/2012
Replaced by Ord No:					Cit Ord Safe:	Citation
Mine Type:	Surface				Last Action Cd:	Paid
Likelihood:	NoLikelihood				Orig Term Due Dt:	10/24/2012
Controller ID:	0041145				Last Action Dt:	04/10/2013
Inj Illness:	NoLostDays				Orig Term Due Tm:	1130
Controller Name:	Barbara Spurgeon				Coal Metal Ind:	M
No Affected:	0				Latest Term Due Dt:	10/24/2012
Inspection Begin Dt:	10/23/2012				Cal Yr:	2012
Negligence:	ModNegligence				Latest Term Due Tm:	1130
Inspection End Dt:	10/23/2012				Cal Qtr:	4
Written Notice:					Termination Dt:	11/08/2012
Violation No:	8690772				Fiscal Yr:	2013
Enforcement Area:					Termination Time:	0610
Violator ID:	0050842				Fiscal Qtr:	1
Special Assess:	No				Termination Type:	Terminated
Violator Name:	Black Mountain Industrial Minerals LLC				Sig Sub:	No
Primary or Mill:	Primary				Vacate Dt:	
Violator Type CD:	Operator				Section of Act:	
Right to Conf Dt:					Vacate Time:	
Violation Issue Dt:	10/23/2012				Part Section:	46.9(a)
Asmt Generated Ind:	No				Assess Case Stat Cd:	
Violation Issue Time:	1130				Section of Act 1:	104(a)
Final Ord Issue Dt:	01/04/2013				Docket No:	
Violation Occur Dt:	10/23/2012				Section of Act 2:	
Proposed Penalty:	100				Docket Stat Cd:	
Violator Violation Cnt:	15				Contested Ind:	No
Amount Due:	100				Contested Dt:	
Violator Insp Day Cnt:	5					

Violation Details

Event No:	1157640				Amount Paid:	108
Initial Viol No:					Contractor ID:	
Mine Name:	Black Mountain Screening Plant				Bill Print Dt:	08/01/2012
Replaced by Ord No:					Cit Ord Safe:	Citation

Map Key	Number of Records	Direction	Distance (mi/ft)	Elev/Diff (ft)	Site	DB
Mine Type:	Surface				Last Action Cd:	Paid
Likelihood:	Reasonably				Orig Term Due Dt:	06/21/2012
Controller ID:	0041145				Last Action Dt:	09/16/2014
Inj Illness:	Permanent				Orig Term Due Tm:	1700
Controller Name:	Barbara Spurgeon				Coal Metal Ind:	M
No Affected:	1				Latest Term Due Dt:	06/21/2012
Inspection Begin Dt:	06/20/2012				Cal Yr:	2012
Negligence:	ModNegligence				Latest Term Due Tm:	1700
Inspection End Dt:	06/26/2012				Cal Qtr:	2
Written Notice:					Termination Dt:	06/26/2012
Violation No:	8692646				Fiscal Yr:	2012
Enforcement Area:					Termination Time:	0745
Violator ID:	0050842				Fiscal Qtr:	3
Special Assess:	No				Termination Type:	Terminated
Violator Name:	Black Mountain Industrial Minerals LLC				Sig Sub:	Yes
Primary or Mill:	Primary				Vacate Dt:	
Violator Type CD:	Operator				Section of Act:	
Right to Conf Dt:					Vacate Time:	
Violation Issue Dt:	06/21/2012				Part Section:	56.20003(a)
Asmt Generated Ind:	No				Assess Case Stat Cd:	
Violation Issue Time:	1045				Section of Act 1:	104(a)
Final Ord Issue Dt:	09/07/2012				Docket No:	
Violation Occur Dt:	06/21/2012				Section of Act 2:	
Proposed Penalty:	108				Docket Stat Cd:	
Violator Violation Cnt:	3				Contested Ind:	No
Amount Due:	108				Contested Dt:	
Violator Insp Day Cnt:	1					

Violation Details

Event No:	1157640				Amount Paid:	100
Initial Viol No:					Contractor ID:	
Mine Name:	Black Mountain Screening Plant				Bill Print Dt:	08/01/2012
Replaced by Ord No:					Cit Ord Safe:	Citation
Mine Type:	Surface				Last Action Cd:	Paid
Likelihood:	Unlikely				Orig Term Due Dt:	06/21/2012
Controller ID:	0041145				Last Action Dt:	09/16/2014
Inj Illness:	Permanent				Orig Term Due Tm:	1700
Controller Name:	Barbara Spurgeon				Coal Metal Ind:	M
No Affected:	1				Latest Term Due Dt:	06/21/2012
Inspection Begin Dt:	06/20/2012				Cal Yr:	2012
Negligence:	ModNegligence				Latest Term Due Tm:	1700
Inspection End Dt:	06/26/2012				Cal Qtr:	2
Written Notice:					Termination Dt:	06/26/2012
Violation No:	8692649				Fiscal Yr:	2012
Enforcement Area:					Termination Time:	0915
Violator ID:	0050842				Fiscal Qtr:	3
Special Assess:	No				Termination Type:	Terminated
Violator Name:	Black Mountain Industrial Minerals LLC				Sig Sub:	No
Primary or Mill:	Primary				Vacate Dt:	
Violator Type CD:	Operator				Section of Act:	
Right to Conf Dt:					Vacate Time:	
Violation Issue Dt:	06/21/2012				Part Section:	56.15001
Asmt Generated Ind:	No				Assess Case Stat Cd:	
Violation Issue Time:	1120				Section of Act 1:	104(a)
Final Ord Issue Dt:	09/07/2012				Docket No:	
Violation Occur Dt:	06/21/2012				Section of Act 2:	
Proposed Penalty:	100				Docket Stat Cd:	
Violator Violation Cnt:	3				Contested Ind:	No
Amount Due:	100				Contested Dt:	
Violator Insp Day Cnt:	1					

Violation Details

Event No:	1159888				Amount Paid:	162
Initial Viol No:					Contractor ID:	
Mine Name:	Black Mountain Screening Plant				Bill Print Dt:	11/28/2012

Map Key	Number of Records	Direction	Distance (mi/ft)	Elev/Diff (ft)	Site	DB
Replaced by Ord No:				Cit Ord Safe:	Citation	
Mine Type:	Surface			Last Action Cd:	Paid	
Likelihood:	Unlikely			Orig Term Due Dt:	10/24/2012	
Controller ID:	0041145			Last Action Dt:	04/10/2013	
Inj Illness:	Permanent			Orig Term Due Tm:	0950	
Controller Name:	Barbara Spurgeon			Coal Metal Ind:	M	
No Affected:	1			Latest Term Due Dt:	10/24/2012	
Inspection Begin Dt:	10/23/2012			Cal Yr:	2012	
Negligence:	ModNegligence			Latest Term Due Tm:	0950	
Inspection End Dt:	10/23/2012			Cal Qtr:	4	
Written Notice:				Termination Dt:	10/23/2012	
Violation No:	8690771			Fiscal Yr:	2013	
Enforcement Area:				Termination Time:	1330	
Violator ID:	0050842			Fiscal Qtr:	1	
Special Assess:	No			Termination Type:	Terminated	
Violator Name:	Black Mountain Industrial Minerals LLC			Sig Sub:	No	
Primary or Mill:	Primary			Vacate Dt:		
Violator Type CD:	Operator			Section of Act:		
Right to Conf Dt:				Vacate Time:		
Violation Issue Dt:	10/23/2012			Part Section:	56.14107(a)	
Asmt Generated Ind:	No			Assess Case Stat Cd:		
Violation Issue Time:	0950			Section of Act 1:	104(a)	
Final Ord Issue Dt:	01/04/2013			Docket No:		
Violation Occur Dt:	10/23/2012			Section of Act 2:		
Proposed Penalty:	162			Docket Stat Cd:		
Violator Violation Cnt:	15			Contested Ind:	No	
Amount Due:	162			Contested Dt:		
Violator Insp Day Cnt:	5					

Violation Details

Event No:	1157640			Amount Paid:	897	
Initial Viol No:				Contractor ID:		
Mine Name:	Black Mountain Screening Plant			Bill Print Dt:	08/01/2012	
Replaced by Ord No:				Cit Ord Safe:	Order	
Mine Type:	Surface			Last Action Cd:	Paid	
Likelihood:	Reasonably			Orig Term Due Dt:		
Controller ID:	0041145			Last Action Dt:	06/13/2013	
Inj Illness:	Fatal			Orig Term Due Tm:		
Controller Name:	Barbara Spurgeon			Coal Metal Ind:	M	
No Affected:	1			Latest Term Due Dt:		
Inspection Begin Dt:	06/20/2012			Cal Yr:	2012	
Negligence:	HighNegligence			Latest Term Due Tm:		
Inspection End Dt:	06/26/2012			Cal Qtr:	2	
Written Notice:				Termination Dt:	06/26/2012	
Violation No:	8692638			Fiscal Yr:	2012	
Enforcement Area:				Termination Time:	0900	
Violator ID:	0050842			Fiscal Qtr:	3	
Special Assess:	No			Termination Type:	Terminated	
Violator Name:	Black Mountain Industrial Minerals LLC			Sig Sub:	Yes	
Primary or Mill:	Primary			Vacate Dt:		
Violator Type CD:	Operator			Section of Act:		
Right to Conf Dt:				Vacate Time:		
Violation Issue Dt:	06/20/2012			Part Section:	46.5(a)	
Asmt Generated Ind:	No			Assess Case Stat Cd:		
Violation Issue Time:	1500			Section of Act 1:	104(g)(1)	
Final Ord Issue Dt:	09/07/2012			Docket No:		
Violation Occur Dt:	06/20/2012			Section of Act 2:		
Proposed Penalty:	897			Docket Stat Cd:		
Violator Violation Cnt:	3			Contested Ind:	No	
Amount Due:	897			Contested Dt:		
Violator Insp Day Cnt:	1					

Violation Details

Event No:	1141614			Amount Paid:	100	
Initial Viol No:				Contractor ID:		

Map Key	Number of Records	Direction	Distance (mi/ft)	Elev/Diff (ft)	Site	DB
---------	-------------------	-----------	------------------	----------------	------	----

Mine Name:	Black Mountain Screening Plant	Bill Print Dt:	10/29/2008			
Replaced by Ord No:		Cit Ord Safe:	Citation			
Mine Type:	Surface	Last Action Cd:	Paid			
Likelihood:	Unlikely	Orig Term Due Dt:	09/24/2008			
Controller ID:	0041145	Last Action Dt:	03/07/2012			
Inj Illness:	NoLostDays	Orig Term Due Tm:	1600			
Controller Name:	Barbara Spurgeon	Coal Metal Ind:	M			
No Affected:	0	Latest Term Due Dt:	09/24/2008			
Inspection Begin Dt:	09/24/2008	Cal Yr:	2008			
Negligence:	ModNegligence	Latest Term Due Tm:	1600			
Inspection End Dt:	09/25/2008	Cal Qtr:	3			
Written Notice:		Termination Dt:	09/24/2008			
Violation No:	6477022	Fiscal Yr:	2008			
Enforcement Area:		Termination Time:	1540			
Violator ID:	0050842	Fiscal Qtr:	4			
Special Assess:	No	Termination Type:	Terminated			
Violator Name:	Black Mountain Industrial Minerals LLC	Sig Sub:	No			
Primary or Mill:	Mill	Vacate Dt:				
Violator Type CD:	Operator	Section of Act:				
Right to Conf Dt:		Vacate Time:				
Violation Issue Dt:	09/24/2008	Part Section:	46.9(a)			
Asmt Generated Ind:	No	Assess Case Stat Cd:	Closed			
Violation Issue Time:	1350	Section of Act 1:	104(a)			
Final Ord Issue Dt:	05/13/2011	Docket No:	WEST 2009-422M			
Violation Occur Dt:	09/24/2008	Section of Act 2:				
Proposed Penalty:	100	Docket Stat Cd:	Accepted			
Violator Violation Cnt:	11	Contested Ind:	Yes			
Amount Due:	100	Contested Dt:	05/21/2009			
Violator Insp Day Cnt:	4					

Violation Details

Event No:	1157640	Amount Paid:	2000
Initial Viol No:		Contractor ID:	
Mine Name:	Black Mountain Screening Plant	Bill Print Dt:	08/01/2012
Replaced by Ord No:		Cit Ord Safe:	Citation
Mine Type:	Surface	Last Action Cd:	Paid
Likelihood:	Reasonably	Orig Term Due Dt:	06/21/2012
Controller ID:	0041145	Last Action Dt:	09/12/2013
Inj Illness:	Fatal	Orig Term Due Tm:	1700
Controller Name:	Barbara Spurgeon	Coal Metal Ind:	M
No Affected:	1	Latest Term Due Dt:	06/21/2012
Inspection Begin Dt:	06/20/2012	Cal Yr:	2012
Negligence:	HighNegligence	Latest Term Due Tm:	1700
Inspection End Dt:	06/26/2012	Cal Qtr:	2
Written Notice:		Termination Dt:	06/26/2012
Violation No:	8692643	Fiscal Yr:	2012
Enforcement Area:		Termination Time:	0830
Violator ID:	0050842	Fiscal Qtr:	3
Special Assess:	No	Termination Type:	Terminated
Violator Name:	Black Mountain Industrial Minerals LLC	Sig Sub:	Yes
Primary or Mill:	Primary	Vacate Dt:	
Violator Type CD:	Operator	Section of Act:	
Right to Conf Dt:		Vacate Time:	
Violation Issue Dt:	06/21/2012	Part Section:	56.12030
Asmt Generated Ind:	No	Assess Case Stat Cd:	
Violation Issue Time:	1030	Section of Act 1:	104(d)(1)
Final Ord Issue Dt:	09/07/2012	Docket No:	
Violation Occur Dt:	06/21/2012	Section of Act 2:	
Proposed Penalty:	2000	Docket Stat Cd:	
Violator Violation Cnt:	3	Contested Ind:	No
Amount Due:	2000	Contested Dt:	
Violator Insp Day Cnt:	1		

Violation Details

Event No:	1141223	Amount Paid:	100
------------------	---------	---------------------	-----

Map Key	Number of Records	Direction	Distance (mi/ft)	Elev/Diff (ft)	Site	DB
---------	-------------------	-----------	------------------	----------------	------	----

Initial Viol No:					Contractor ID:	
Mine Name:	Black Mountain Screening Plant				Bill Print Dt:	04/30/2008
Replaced by Ord No:					Cit Ord Safe:	Citation
Mine Type:	Surface				Last Action Cd:	Paid
Likelihood:	Unlikely				Orig Term Due Dt:	03/07/2008
Controller ID:	0041145				Last Action Dt:	06/13/2008
Inj Illness:	Permanent				Orig Term Due Tm:	1200
Controller Name:	Barbara Spurgeon				Coal Metal Ind:	M
No Affected:	1				Latest Term Due Dt:	03/07/2008
Inspection Begin Dt:	03/05/2008				Cal Yr:	2008
Negligence:	ModNegligence				Latest Term Due Tm:	1200
Inspection End Dt:	03/06/2008				Cal Qtr:	1
Written Notice:					Termination Dt:	03/11/2008
Violation No:	6437968				Fiscal Yr:	2008
Enforcement Area:					Termination Time:	1000
Violator ID:	0050842				Fiscal Qtr:	2
Special Assess:	No				Termination Type:	Terminated
Violator Name:	Black Mountain Industrial Minerals LLC				Sig Sub:	No
Primary or Mill:	Mill				Vacate Dt:	
Violator Type CD:	Operator				Section of Act:	
Right to Conf Dt:					Vacate Time:	
Violation Issue Dt:	03/05/2008				Part Section:	56.14107(a)
Asmt Generated Ind:	No				Assess Case Stat Cd:	Closed
Violation Issue Time:	1400				Section of Act 1:	104(a)
Final Ord Issue Dt:	06/05/2008				Docket No:	
Violation Occur Dt:	03/05/2008				Section of Act 2:	
Proposed Penalty:	100				Docket Stat Cd:	
Violator Violation Cnt:	0				Contested Ind:	No
Amount Due:	100				Contested Dt:	
Violator Insp Day Cnt:	0					

Violation Details

Event No:	1141623				Amount Paid:	108
Initial Viol No:					Contractor ID:	
Mine Name:	Black Mountain Screening Plant				Bill Print Dt:	12/03/2008
Replaced by Ord No:					Cit Ord Safe:	Citation
Mine Type:	Surface				Last Action Cd:	Paid
Likelihood:	Unlikely				Orig Term Due Dt:	10/22/2008
Controller ID:	0041145				Last Action Dt:	12/14/2010
Inj Illness:	LostDays				Orig Term Due Tm:	1600
Controller Name:	Barbara Spurgeon				Coal Metal Ind:	M
No Affected:	1				Latest Term Due Dt:	10/22/2008
Inspection Begin Dt:	10/22/2008				Cal Yr:	2008
Negligence:	ModNegligence				Latest Term Due Tm:	1600
Inspection End Dt:	10/23/2008				Cal Qtr:	4
Written Notice:					Termination Dt:	10/22/2008
Violation No:	6477045				Fiscal Yr:	2009
Enforcement Area:					Termination Time:	1448
Violator ID:	0050842				Fiscal Qtr:	1
Special Assess:	No				Termination Type:	Terminated
Violator Name:	Black Mountain Industrial Minerals LLC				Sig Sub:	No
Primary or Mill:	Primary				Vacate Dt:	
Violator Type CD:	Operator				Section of Act:	
Right to Conf Dt:					Vacate Time:	
Violation Issue Dt:	10/22/2008				Part Section:	56.4201(a)(1)
Asmt Generated Ind:	No				Assess Case Stat Cd:	Closed
Violation Issue Time:	1445				Section of Act 1:	104(a)
Final Ord Issue Dt:	12/04/2010				Docket No:	WEST 2009-372M
Violation Occur Dt:	10/22/2008				Section of Act 2:	
Proposed Penalty:	108				Docket Stat Cd:	Accepted
Violator Violation Cnt:	11				Contested Ind:	Yes
Amount Due:	108				Contested Dt:	01/12/2009
Violator Insp Day Cnt:	5					

Violation Details

Map Key	Number of Records	Direction	Distance (mi/ft)	Elev/Diff (ft)	Site	DB
Event No:	1148576				Amount Paid:	100
Initial Viol No:					Contractor ID:	
Mine Name:	Black Mountain Screening Plant				Bill Print Dt:	09/28/2011
Replaced by Ord No:					Cit Ord Safe:	Citation
Mine Type:	Surface				Last Action Cd:	Paid
Likelihood:	NoLikelihood				Orig Term Due Dt:	08/09/2011
Controller ID:	0041145				Last Action Dt:	11/14/2011
Inj Illness:	NoLostDays				Orig Term Due Tm:	1400
Controller Name:	Barbara Spurgeon				Coal Metal Ind:	M
No Affected:	0				Latest Term Due Dt:	08/09/2011
Inspection Begin Dt:	08/09/2011				Cal Yr:	2011
Negligence:	HighNegligence				Latest Term Due Tm:	1400
Inspection End Dt:	08/09/2011				Cal Qtr:	3
Written Notice:					Termination Dt:	08/11/2011
Violation No:	8608609				Fiscal Yr:	2011
Enforcement Area:					Termination Time:	1245
Violator ID:	0050842				Fiscal Qtr:	4
Special Assess:	No				Termination Type:	Terminated
Violator Name:	Black Mountain Industrial Minerals LLC				Sig Sub:	No
Primary or Mill:	Primary				Vacate Dt:	
Violator Type CD:	Operator				Section of Act:	
Right to Conf Dt:					Vacate Time:	
Violation Issue Dt:	08/09/2011				Part Section:	56.1000
Asmt Generated Ind:	No				Assess Case Stat Cd:	
Violation Issue Time:	1300				Section of Act 1:	104(a)
Final Ord Issue Dt:	11/03/2011				Docket No:	
Violation Occur Dt:	08/09/2011				Section of Act 2:	
Proposed Penalty:	100				Docket Stat Cd:	
Violator Violation Cnt:	13				Contested Ind:	No
Amount Due:	100				Contested Dt:	
Violator Insp Day Cnt:	3					

Violation Details

Event No:	1157640				Amount Paid:	2000
Initial Viol No:	8692643				Contractor ID:	
Mine Name:	Black Mountain Screening Plant				Bill Print Dt:	08/01/2012
Replaced by Ord No:					Cit Ord Safe:	Order
Mine Type:	Surface				Last Action Cd:	Paid
Likelihood:	Reasonably				Orig Term Due Dt:	
Controller ID:	0041145				Last Action Dt:	03/20/2014
Inj Illness:	Fatal				Orig Term Due Tm:	
Controller Name:	Barbara Spurgeon				Coal Metal Ind:	M
No Affected:	1				Latest Term Due Dt:	
Inspection Begin Dt:	06/20/2012				Cal Yr:	2012
Negligence:	HighNegligence				Latest Term Due Tm:	
Inspection End Dt:	06/26/2012				Cal Qtr:	2
Written Notice:					Termination Dt:	06/26/2012
Violation No:	8692645				Fiscal Yr:	2012
Enforcement Area:					Termination Time:	0737
Violator ID:	0050842				Fiscal Qtr:	3
Special Assess:	No				Termination Type:	Terminated
Violator Name:	Black Mountain Industrial Minerals LLC				Sig Sub:	Yes
Primary or Mill:	Primary				Vacate Dt:	
Violator Type CD:	Operator				Section of Act:	
Right to Conf Dt:					Vacate Time:	
Violation Issue Dt:	06/21/2012				Part Section:	56.14112(b)
Asmt Generated Ind:	No				Assess Case Stat Cd:	
Violation Issue Time:	1040				Section of Act 1:	104(d)(1)
Final Ord Issue Dt:	09/07/2012				Docket No:	
Violation Occur Dt:	06/21/2012				Section of Act 2:	
Proposed Penalty:	2000				Docket Stat Cd:	
Violator Violation Cnt:	3				Contested Ind:	No
Amount Due:	2000				Contested Dt:	
Violator Insp Day Cnt:	1					

Violation Details

Map Key	Number of Records	Direction	Distance (mi/ft)	Elev/Diff (ft)	Site	DB
---------	-------------------	-----------	------------------	----------------	------	----

Event No:	1157640	Amount Paid:	2000
Initial Viol No:	8692643	Contractor ID:	
Mine Name:	Black Mountain Screening Plant	Bill Print Dt:	08/01/2012
Replaced by Ord No:		Cit Ord Safe:	Order
Mine Type:	Surface	Last Action Cd:	Paid
Likelihood:	Reasonably	Orig Term Due Dt:	
Controller ID:	0041145	Last Action Dt:	12/11/2013
Inj Illness:	Fatal	Orig Term Due Tm:	
Controller Name:	Barbara Spurgeon	Coal Metal Ind:	M
No Affected:	1	Latest Term Due Dt:	
Inspection Begin Dt:	06/20/2012	Cal Yr:	2012
Negligence:	HighNegligence	Latest Term Due Tm:	
Inspection End Dt:	06/26/2012	Cal Qtr:	2
Written Notice:		Termination Dt:	06/26/2012
Violation No:	8692644	Fiscal Yr:	2012
Enforcement Area:		Termination Time:	0735
Violator ID:	0050842	Fiscal Qtr:	3
Special Assess:	No	Termination Type:	Terminated
Violator Name:	Black Mountain Industrial Minerals LLC	Sig Sub:	Yes
Primary or Mill:	Primary	Vacate Dt:	
Violator Type CD:	Operator	Section of Act:	
Right to Conf Dt:		Vacate Time:	
Violation Issue Dt:	06/21/2012	Part Section:	56.14112(b)
Asmt Generated Ind:	No	Assess Case Stat Cd:	
Violation Issue Time:	1010	Section of Act 1:	104(d)(1)
Final Ord Issue Dt:	09/07/2012	Docket No:	
Violation Occur Dt:	06/21/2012	Section of Act 2:	
Proposed Penalty:	2000	Docket Stat Cd:	
Violator Violation Cnt:	3	Contested Ind:	No
Amount Due:	2000	Contested Dt:	
Violator Insp Day Cnt:	1		

Violation Details

Event No:	1141223	Amount Paid:	100
Initial Viol No:		Contractor ID:	
Mine Name:	Black Mountain Screening Plant	Bill Print Dt:	04/30/2008
Replaced by Ord No:		Cit Ord Safe:	Citation
Mine Type:	Surface	Last Action Cd:	Paid
Likelihood:	Unlikely	Orig Term Due Dt:	03/07/2008
Controller ID:	0041145	Last Action Dt:	06/13/2008
Inj Illness:	Permanent	Orig Term Due Tm:	1700
Controller Name:	Barbara Spurgeon	Coal Metal Ind:	M
No Affected:	1	Latest Term Due Dt:	03/07/2008
Inspection Begin Dt:	03/05/2008	Cal Yr:	2008
Negligence:	ModNegligence	Latest Term Due Tm:	1700
Inspection End Dt:	03/06/2008	Cal Qtr:	1
Written Notice:		Termination Dt:	03/11/2008
Violation No:	6437950	Fiscal Yr:	2008
Enforcement Area:		Termination Time:	1045
Violator ID:	0050842	Fiscal Qtr:	2
Special Assess:	No	Termination Type:	Terminated
Violator Name:	Black Mountain Industrial Minerals LLC	Sig Sub:	No
Primary or Mill:	Mill	Vacate Dt:	
Violator Type CD:	Operator	Section of Act:	
Right to Conf Dt:		Vacate Time:	
Violation Issue Dt:	03/05/2008	Part Section:	56.14107(a)
Asmt Generated Ind:	No	Assess Case Stat Cd:	Closed
Violation Issue Time:	1410	Section of Act 1:	104(a)
Final Ord Issue Dt:	06/05/2008	Docket No:	
Violation Occur Dt:	03/05/2008	Section of Act 2:	
Proposed Penalty:	100	Docket Stat Cd:	
Violator Violation Cnt:	0	Contested Ind:	No
Amount Due:	100	Contested Dt:	
Violator Insp Day Cnt:	0		

Map Key	Number of Records	Direction	Distance (mi/ft)	Elev/Diff (ft)	Site	DB
---------	-------------------	-----------	------------------	----------------	------	----

Violation Details

Event No:	1137581	Amount Paid:	108
Initial Viol No:		Contractor ID:	
Mine Name:	Black Mountain Screening Plant	Bill Print Dt:	06/03/2009
Replaced by Ord No:		Cit Ord Safe:	Citation
Mine Type:	Surface	Last Action Cd:	Paid
Likelihood:	Unlikely	Orig Term Due Dt:	05/01/2009
Controller ID:	0041145	Last Action Dt:	07/01/2009
Inj Illness:	LostDays	Orig Term Due Tm:	1500
Controller Name:	Barbara Spurgeon	Coal Metal Ind:	M
No Affected:	1	Latest Term Due Dt:	05/01/2009
Inspection Begin Dt:	04/15/2009	Cal Yr:	2009
Negligence:	ModNegligence	Latest Term Due Tm:	1500
Inspection End Dt:	04/15/2009	Cal Qtr:	2
Written Notice:		Termination Dt:	04/29/2009
Violation No:	6481265	Fiscal Yr:	2009
Enforcement Area:		Termination Time:	1411
Violator ID:	0050842	Fiscal Qtr:	3
Special Assess:	No	Termination Type:	Terminated
Violator Name:	Black Mountain Industrial Minerals LLC	Sig Sub:	No
Primary or Mill:	Mill	Vacate Dt:	
Violator Type CD:	Operator	Section of Act:	
Right to Conf Dt:		Vacate Time:	
Violation Issue Dt:	04/15/2009	Part Section:	56.18010
Asmt Generated Ind:	No	Assess Case Stat Cd:	Closed
Violation Issue Time:	1020	Section of Act 1:	104(a)
Final Ord Issue Dt:	07/09/2009	Docket No:	
Violation Occur Dt:	04/15/2009	Section of Act 2:	
Proposed Penalty:	108	Docket Stat Cd:	
Violator Violation Cnt:	13	Contested Ind:	No
Amount Due:	108	Contested Dt:	
Violator Insp Day Cnt:	6		

Violation Details

Event No:	1159014	Amount Paid:	362
Initial Viol No:		Contractor ID:	
Mine Name:	Black Mountain Screening Plant	Bill Print Dt:	03/02/2011
Replaced by Ord No:		Cit Ord Safe:	Citation
Mine Type:	Surface	Last Action Cd:	Paid
Likelihood:	Unlikely	Orig Term Due Dt:	01/19/2011
Controller ID:	0041145	Last Action Dt:	04/30/2013
Inj Illness:	Fatal	Orig Term Due Tm:	1200
Controller Name:	Barbara Spurgeon	Coal Metal Ind:	M
No Affected:	1	Latest Term Due Dt:	01/19/2011
Inspection Begin Dt:	01/19/2011	Cal Yr:	2011
Negligence:	ModNegligence	Latest Term Due Tm:	1200
Inspection End Dt:	01/19/2011	Cal Qtr:	1
Written Notice:		Termination Dt:	01/19/2011
Violation No:	8562390	Fiscal Yr:	2011
Enforcement Area:		Termination Time:	0900
Violator ID:	0050842	Fiscal Qtr:	2
Special Assess:	No	Termination Type:	Terminated
Violator Name:	Black Mountain Industrial Minerals LLC	Sig Sub:	No
Primary or Mill:	Primary	Vacate Dt:	
Violator Type CD:	Operator	Section of Act:	
Right to Conf Dt:		Vacate Time:	
Violation Issue Dt:	01/19/2011	Part Section:	56.12028
Asmt Generated Ind:	No	Assess Case Stat Cd:	
Violation Issue Time:	0835	Section of Act 1:	104(a)
Final Ord Issue Dt:	05/13/2013	Docket No:	
Violation Occur Dt:	01/19/2011	Section of Act 2:	
Proposed Penalty:	362	Docket Stat Cd:	
Violator Violation Cnt:	11	Contested Ind:	No
Amount Due:	362	Contested Dt:	
Violator Insp Day Cnt:	5		

Violation Details

Event No:	1159888	Amount Paid:	100
Initial Viol No:		Contractor ID:	
Mine Name:	Black Mountain Screening Plant	Bill Print Dt:	11/28/2012
Replaced by Ord No:		Cit Ord Safe:	Citation
Mine Type:	Surface	Last Action Cd:	Paid
Likelihood:	NoLikelihood	Orig Term Due Dt:	10/24/2012
Controller ID:	0041145	Last Action Dt:	04/10/2013
Inj Illness:	NoLostDays	Orig Term Due Tm:	1135
Controller Name:	Barbara Spurgeon	Coal Metal Ind:	M
No Affected:	0	Latest Term Due Dt:	10/24/2012
Inspection Begin Dt:	10/23/2012	Cal Yr:	2012
Negligence:	ModNegligence	Latest Term Due Tm:	1135
Inspection End Dt:	10/23/2012	Cal Qtr:	4
Written Notice:		Termination Dt:	10/23/2012
Violation No:	8690773	Fiscal Yr:	2013
Enforcement Area:		Termination Time:	1215
Violator ID:	0050842	Fiscal Qtr:	1
Special Assess:	No	Termination Type:	Terminated
Violator Name:	Black Mountain Industrial Minerals LLC	Sig Sub:	No
Primary or Mill:	Primary	Vacate Dt:	
Violator Type CD:	Operator	Section of Act:	
Right to Conf Dt:		Vacate Time:	
Violation Issue Dt:	10/23/2012	Part Section:	56.18002(b)
Asmt Generated Ind:	No	Assess Case Stat Cd:	
Violation Issue Time:	1135	Section of Act 1:	104(a)
Final Ord Issue Dt:	01/04/2013	Docket No:	
Violation Occur Dt:	10/23/2012	Section of Act 2:	
Proposed Penalty:	100	Docket Stat Cd:	
Violator Violation Cnt:	15	Contested Ind:	No
Amount Due:	100	Contested Dt:	
Violator Insp Day Cnt:	5		

Violation Details

Event No:	1141223	Amount Paid:	100
Initial Viol No:		Contractor ID:	
Mine Name:	Black Mountain Screening Plant	Bill Print Dt:	04/30/2008
Replaced by Ord No:		Cit Ord Safe:	Citation
Mine Type:	Surface	Last Action Cd:	Paid
Likelihood:	Unlikely	Orig Term Due Dt:	03/07/2008
Controller ID:	0041145	Last Action Dt:	06/13/2008
Inj Illness:	Fatal	Orig Term Due Tm:	1700
Controller Name:	Barbara Spurgeon	Coal Metal Ind:	M
No Affected:	1	Latest Term Due Dt:	03/07/2008
Inspection Begin Dt:	03/05/2008	Cal Yr:	2008
Negligence:	ModNegligence	Latest Term Due Tm:	1700
Inspection End Dt:	03/06/2008	Cal Qtr:	1
Written Notice:		Termination Dt:	03/11/2008
Violation No:	6437969	Fiscal Yr:	2008
Enforcement Area:		Termination Time:	1000
Violator ID:	0050842	Fiscal Qtr:	2
Special Assess:	No	Termination Type:	Terminated
Violator Name:	Black Mountain Industrial Minerals LLC	Sig Sub:	No
Primary or Mill:	Mill	Vacate Dt:	
Violator Type CD:	Operator	Section of Act:	
Right to Conf Dt:		Vacate Time:	
Violation Issue Dt:	03/05/2008	Part Section:	56.14107(a)
Asmt Generated Ind:	No	Assess Case Stat Cd:	Closed
Violation Issue Time:	1300	Section of Act 1:	104(a)
Final Ord Issue Dt:	06/05/2008	Docket No:	
Violation Occur Dt:	03/05/2008	Section of Act 2:	
Proposed Penalty:	100	Docket Stat Cd:	
Violator Violation Cnt:	0	Contested Ind:	No
Amount Due:	100	Contested Dt:	

Map Key	Number of Records	Direction	Distance (mi/ft)	Elev/Diff (ft)	Site	DB
---------	-------------------	-----------	------------------	----------------	------	----

Violator Insp Day Cnt: 0

Violation Details

Event No:	1157640	Amount Paid:	100
Initial Viol No:		Contractor ID:	
Mine Name:	Black Mountain Screening Plant	Bill Print Dt:	08/01/2012
Replaced by Ord No:		Cit Ord Safe:	Citation
Mine Type:	Surface	Last Action Cd:	Paid
Likelihood:	NoLikelihood	Orig Term Due Dt:	06/21/2012
Controller ID:	0041145	Last Action Dt:	06/13/2013
Inj Illness:	NoLostDays	Orig Term Due Tm:	0800
Controller Name:	Barbara Spurgeon	Coal Metal Ind:	M
No Affected:	0	Latest Term Due Dt:	06/21/2012
Inspection Begin Dt:	06/20/2012	Cal Yr:	2012
Negligence:	HighNegligence	Latest Term Due Tm:	0800
Inspection End Dt:	06/26/2012	Cal Qtr:	2
Written Notice:		Termination Dt:	06/26/2012
Violation No:	8692640	Fiscal Yr:	2012
Enforcement Area:		Termination Time:	0900
Violator ID:	0050842	Fiscal Qtr:	3
Special Assess:	No	Termination Type:	Terminated
Violator Name:	Black Mountain Industrial Minerals LLC	Sig Sub:	No
Primary or Mill:	Primary	Vacate Dt:	
Violator Type CD:	Operator	Section of Act:	
Right to Conf Dt:		Vacate Time:	
Violation Issue Dt:	06/20/2012	Part Section:	46.9(a)
Asmt Generated Ind:	No	Assess Case Stat Cd:	
Violation Issue Time:	1600	Section of Act 1:	104(a)
Final Ord Issue Dt:	09/07/2012	Docket No:	
Violation Occur Dt:	06/20/2012	Section of Act 2:	
Proposed Penalty:	100	Docket Stat Cd:	
Violator Violation Cnt:	3	Contested Ind:	No
Amount Due:	100	Contested Dt:	
Violator Insp Day Cnt:	1		

Violation Details

Event No:	1141223	Amount Paid:	100
Initial Viol No:		Contractor ID:	
Mine Name:	Black Mountain Screening Plant	Bill Print Dt:	04/30/2008
Replaced by Ord No:		Cit Ord Safe:	Citation
Mine Type:	Surface	Last Action Cd:	Paid
Likelihood:	Unlikely	Orig Term Due Dt:	03/07/2008
Controller ID:	0041145	Last Action Dt:	06/13/2008
Inj Illness:	Fatal	Orig Term Due Tm:	1700
Controller Name:	Barbara Spurgeon	Coal Metal Ind:	M
No Affected:	1	Latest Term Due Dt:	03/07/2008
Inspection Begin Dt:	03/05/2008	Cal Yr:	2008
Negligence:	LowNegligence	Latest Term Due Tm:	1700
Inspection End Dt:	03/06/2008	Cal Qtr:	1
Written Notice:		Termination Dt:	03/11/2008
Violation No:	6437951	Fiscal Yr:	2008
Enforcement Area:		Termination Time:	1100
Violator ID:	0050842	Fiscal Qtr:	2
Special Assess:	No	Termination Type:	Terminated
Violator Name:	Black Mountain Industrial Minerals LLC	Sig Sub:	No
Primary or Mill:	Mill	Vacate Dt:	
Violator Type CD:	Operator	Section of Act:	
Right to Conf Dt:		Vacate Time:	
Violation Issue Dt:	03/05/2008	Part Section:	56.12008
Asmt Generated Ind:	No	Assess Case Stat Cd:	Closed
Violation Issue Time:	1435	Section of Act 1:	104(a)
Final Ord Issue Dt:	06/05/2008	Docket No:	
Violation Occur Dt:	03/05/2008	Section of Act 2:	
Proposed Penalty:	100	Docket Stat Cd:	
Violator Violation Cnt:	0	Contested Ind:	No

Map Key	Number of Records	Direction	Distance (mi/ft)	Elev/Diff (ft)	Site	DB
---------	-------------------	-----------	------------------	----------------	------	----

Amount Due: 100
 Violator Insp Day Cnt: 0
 Contested Dt:

Violation Details

Event No:	1157640	Amount Paid:	243
Initial Viol No:		Contractor ID:	
Mine Name:	Black Mountain Screening Plant	Bill Print Dt:	08/29/2012
Replaced by Ord No:		Cit Ord Safe:	Citation
Mine Type:	Surface	Last Action Cd:	Paid
Likelihood:	Reasonably	Orig Term Due Dt:	06/21/2012
Controller ID:	0041145	Last Action Dt:	01/30/2013
Inj Illness:	Fatal	Orig Term Due Tm:	1700
Controller Name:	Barbara Spurgeon	Coal Metal Ind:	M
No Affected:	1	Latest Term Due Dt:	08/08/2012
Inspection Begin Dt:	06/20/2012	Cal Yr:	2012
Negligence:	ModNegligence	Latest Term Due Tm:	1500
Inspection End Dt:	06/26/2012	Cal Qtr:	2
Written Notice:		Termination Dt:	08/08/2012
Violation No:	8692647	Fiscal Yr:	2012
Enforcement Area:		Termination Time:	1118
Violator ID:	0050842	Fiscal Qtr:	3
Special Assess:	Yes	Termination Type:	Terminated
Violator Name:	Black Mountain Industrial Minerals LLC	Sig Sub:	Yes
Primary or Mill:	Primary	Vacate Dt:	
Violator Type CD:	Operator	Section of Act:	
Right to Conf Dt:		Vacate Time:	
Violation Issue Dt:	06/21/2012	Part Section:	56.14101(a)(2)
Asmt Generated Ind:	No	Assess Case Stat Cd:	
Violation Issue Time:	1100	Section of Act 1:	104(a)
Final Ord Issue Dt:	10/06/2012	Docket No:	
Violation Occur Dt:	06/21/2012	Section of Act 2:	
Proposed Penalty:	243	Docket Stat Cd:	
Violator Violation Cnt:	3	Contested Ind:	No
Amount Due:	243	Contested Dt:	
Violator Insp Day Cnt:	1		

Violation Details

Event No:	1137581	Amount Paid:	2473
Initial Viol No:		Contractor ID:	
Mine Name:	Black Mountain Screening Plant	Bill Print Dt:	06/03/2009
Replaced by Ord No:		Cit Ord Safe:	Citation
Mine Type:	Surface	Last Action Cd:	Paid
Likelihood:	Unlikely	Orig Term Due Dt:	04/15/2009
Controller ID:	0041145	Last Action Dt:	07/01/2009
Inj Illness:	Permanent	Orig Term Due Tm:	1530
Controller Name:	Barbara Spurgeon	Coal Metal Ind:	M
No Affected:	1	Latest Term Due Dt:	04/15/2009
Inspection Begin Dt:	04/15/2009	Cal Yr:	2009
Negligence:	HighNegligence	Latest Term Due Tm:	1530
Inspection End Dt:	04/15/2009	Cal Qtr:	2
Written Notice:		Termination Dt:	04/15/2009
Violation No:	6481267	Fiscal Yr:	2009
Enforcement Area:		Termination Time:	1500
Violator ID:	0050842	Fiscal Qtr:	3
Special Assess:	No	Termination Type:	Terminated
Violator Name:	Black Mountain Industrial Minerals LLC	Sig Sub:	No
Primary or Mill:	Mill	Vacate Dt:	
Violator Type CD:	Operator	Section of Act:	
Right to Conf Dt:		Vacate Time:	
Violation Issue Dt:	04/15/2009	Part Section:	56.14107(a)
Asmt Generated Ind:	No	Assess Case Stat Cd:	Closed
Violation Issue Time:	1245	Section of Act 1:	104(a)
Final Ord Issue Dt:	07/09/2009	Docket No:	
Violation Occur Dt:	04/15/2009	Section of Act 2:	
Proposed Penalty:	2473	Docket Stat Cd:	

Map Key	Number of Records	Direction	Distance (mi/ft)	Elev/Diff (ft)	Site	DB
---------	-------------------	-----------	------------------	----------------	------	----

Violator Violation Cnt:	13				Contested Ind:	No
Amount Due:	2473				Contested Dt:	
Violator Insp Day Cnt:	6					

Violation Details

Event No:	1157640	Amount Paid:	100
Initial Viol No:		Contractor ID:	
Mine Name:	Black Mountain Screening Plant	Bill Print Dt:	08/01/2012
Replaced by Ord No:		Cit Ord Safe:	Citation
Mine Type:	Surface	Last Action Cd:	Paid
Likelihood:	NoLikelihood	Orig Term Due Dt:	06/22/2012
Controller ID:	0041145	Last Action Dt:	09/16/2014
Inj Illness:	NoLostDays	Orig Term Due Tm:	1200
Controller Name:	Barbara Spurgeon	Coal Metal Ind:	M
No Affected:	0	Latest Term Due Dt:	06/22/2012
Inspection Begin Dt:	06/20/2012	Cal Yr:	2012
Negligence:	ModNegligence	Latest Term Due Tm:	1200
Inspection End Dt:	06/26/2012	Cal Qtr:	2
Written Notice:		Termination Dt:	07/03/2012
Violation No:	8692641	Fiscal Yr:	2012
Enforcement Area:		Termination Time:	1049
Violator ID:	0050842	Fiscal Qtr:	3
Special Assess:	No	Termination Type:	Terminated
Violator Name:	Black Mountain Industrial Minerals LLC	Sig Sub:	No
Primary or Mill:	Primary	Vacate Dt:	
Violator Type CD:	Operator	Section of Act:	
Right to Conf Dt:		Vacate Time:	
Violation Issue Dt:	06/21/2012	Part Section:	41.20
Asmt Generated Ind:	No	Assess Case Stat Cd:	
Violation Issue Time:	0815	Section of Act 1:	104(a)
Final Ord Issue Dt:	09/07/2012	Docket No:	
Violation Occur Dt:	06/21/2012	Section of Act 2:	
Proposed Penalty:	100	Docket Stat Cd:	
Violator Violation Cnt:	3	Contested Ind:	No
Amount Due:	100	Contested Dt:	
Violator Insp Day Cnt:	1		

Violation Details

Event No:	1141223	Amount Paid:	243
Initial Viol No:		Contractor ID:	
Mine Name:	Black Mountain Screening Plant	Bill Print Dt:	04/30/2008
Replaced by Ord No:		Cit Ord Safe:	Citation
Mine Type:	Surface	Last Action Cd:	Paid
Likelihood:	Reasonably	Orig Term Due Dt:	03/05/2008
Controller ID:	0041145	Last Action Dt:	06/13/2008
Inj Illness:	Fatal	Orig Term Due Tm:	1400
Controller Name:	Barbara Spurgeon	Coal Metal Ind:	M
No Affected:	1	Latest Term Due Dt:	03/05/2008
Inspection Begin Dt:	03/05/2008	Cal Yr:	2008
Negligence:	ModNegligence	Latest Term Due Tm:	1400
Inspection End Dt:	03/06/2008	Cal Qtr:	1
Written Notice:		Termination Dt:	03/05/2008
Violation No:	6437948	Fiscal Yr:	2008
Enforcement Area:		Termination Time:	1330
Violator ID:	0050842	Fiscal Qtr:	2
Special Assess:	No	Termination Type:	Terminated
Violator Name:	Black Mountain Industrial Minerals LLC	Sig Sub:	Yes
Primary or Mill:	Mill	Vacate Dt:	
Violator Type CD:	Operator	Section of Act:	
Right to Conf Dt:		Vacate Time:	
Violation Issue Dt:	03/05/2008	Part Section:	56.11004
Asmt Generated Ind:	No	Assess Case Stat Cd:	Closed
Violation Issue Time:	1320	Section of Act 1:	104(a)
Final Ord Issue Dt:	06/05/2008	Docket No:	
Violation Occur Dt:	03/05/2008	Section of Act 2:	

Map Key	Number of Records	Direction	Distance (mi/ft)	Elev/Diff (ft)	Site	DB
Proposed Penalty:	243				Docket Stat Cd:	
Violator Violation Cnt:	0				Contested Ind:	No
Amount Due:	243				Contested Dt:	
Violator Insp Day Cnt:	0					
<u>Violation Details</u>						
Event No:	1141223				Amount Paid:	100
Initial Viol No:					Contractor ID:	
Mine Name:	Black Mountain Screening Plant				Bill Print Dt:	04/30/2008
Replaced by Ord No:					Cit Ord Safe:	Citation
Mine Type:	Surface				Last Action Cd:	Paid
Likelihood:	Unlikely				Orig Term Due Dt:	03/07/2008
Controller ID:	0041145				Last Action Dt:	06/13/2008
Inj Illness:	Fatal				Orig Term Due Tm:	1700
Controller Name:	Barbara Spurgeon				Coal Metal Ind:	M
No Affected:	1				Latest Term Due Dt:	03/07/2008
Inspection Begin Dt:	03/05/2008				Cal Yr:	2008
Negligence:	ModNegligence				Latest Term Due Tm:	1700
Inspection End Dt:	03/06/2008				Cal Qtr:	1
Written Notice:					Termination Dt:	03/11/2008
Violation No:	6437970				Fiscal Yr:	2008
Enforcement Area:					Termination Time:	1000
Violator ID:	0050842				Fiscal Qtr:	2
Special Assess:	No				Termination Type:	Terminated
Violator Name:	Black Mountain Industrial Minerals LLC				Sig Sub:	No
Primary or Mill:	Mill				Vacate Dt:	
Violator Type CD:	Operator				Section of Act:	
Right to Conf Dt:					Vacate Time:	
Violation Issue Dt:	03/05/2008				Part Section:	56.14107(a)
Asmt Generated Ind:	No				Assess Case Stat Cd:	Closed
Violation Issue Time:	1300				Section of Act 1:	104(a)
Final Ord Issue Dt:	06/05/2008				Docket No:	
Violation Occur Dt:	03/05/2008				Section of Act 2:	
Proposed Penalty:	100				Docket Stat Cd:	
Violator Violation Cnt:	0				Contested Ind:	No
Amount Due:	100				Contested Dt:	
Violator Insp Day Cnt:	0					

[16](#) 1 of 2 SSW 0.11 / 603.92 3,978.21 / -1 DAIRY BARN PARKING LOT 750 Cornell Ave Lovelock NV 89419 UST

Facility ID: E-000147

Facility Information

Last Inspection:

Tank Information

Tank ID:	001	Close Date:	03/12/91
Tank Status:	Permanently Closed	Tank Capacity:	
Date Installed:	01 Jan 00	Tank Age:	91
Substance:	Unknown		
Tank Material:	None, Unknown		
Pipe Material:	None, Unknown		

[16](#) 2 of 2 SSW 0.11 / 603.92 3,978.21 / -1 Dairy Barn Parking Lot 750 Cornell Avenue Lovelock NV APN: 355 NV SHWS

Site Code: E-000147 Facility Zip:

Map Key	Number of Records	Direction	Distance (mi/ft)	Elev/Diff (ft)	Site	DB
County ID:				Facility Zip 4:		
County:		Pershing		Lat Decdeg:		
City:				Long Decdeg:		
Site Cleanup - The Bureau's Project Tracking (PT) Database						
Report Date:	11/11/1990			File Location:	NDEP: CC-Storage	
Closure Date:	3/12/1991			Media:	Soil	
Closure Type:				Contaminant:		
Program:				Event:		
Officer:						
Data List:	Site Cleanup - The Bureau's Project Tracking(PT) - Closed Cases					

17	1 of 2	E	0.11 / 564.34	3,980.83 / 1	PAUL DAVIDSON (FAMILY TRUST) 1010 E. BROADWAY AVE. LOVELOCK NV	HIST SPL
Trans NO:	91996330-7873340			H2O Unit1:		
Name:	oeM #961121-1608			VID:		
SPL Info:	3 REGULATED & 1 UNREGULATED USTS.			Report Date:	11/21/1996	
Medium:	L			Report Time:	1125	
Waterway:				Regrecvtm:	1125	
Cause:	F			Do:	YANN LING	
Action:	SITE REMEDIATION PLAN BEING DEVELOPED.			PRP:	PAUL DAVIDSON (FAMILY TRUST)	
Notified:	S			P Contact:	RICHARD CHANNEL	
SPL Date:				P Street:		
SPL Time:	0			P City:		
Mat1:	DIESEL			County:		
Undot1:	UN1270			P State:		
Cas1:	68334305			P Zip:		
Chris1:	OOD			P Phone:	702-273-7258-	
Quant1:	0			Mile Post:		
Unit1:				E Lat:	0 0 0	
H2O Quant1:	0			E Long:	0 0 0	
C Info:	4 USTS REMOVED, LEAK WAS DISCOVERED ON ONE OF THE REGULATED UST.					
Comment 1:	REFERRED TO JIM NAJIMA OF NDEP BUREAU OF CORRECTIVE ACTIONS, UST/LUST BRANCH.					
Comment 2:						
Comment 3:						

17	2 of 2	E	0.11 / 564.34	3,980.83 / 1	1010 E. BROADWAY AVE. LOVELOCK NV	SPILLS
Dep No:				RPT Address:		
APN No:				RPT City:		
Fed Dot No:				RPT State:		
RPT Date:	11/21/1996			RPT Zip:		
Inc Date:				RPT Zip4:		
Time:	0			RPT Time:	1125	
Anonymous:				Fac Zip4:		
Material:	DIESEL			Fac Tel Ext:		
Concent:				Rep Name:	RICHARD CHANNEL	
Quantity:	0			Rep Agency:	PAUL DAVIDSON (FAMILY TRUST)	
Media:				Telephone:	702-273-7258-	
Rcvd By:	YANN LING			Rep Tel Ext:		
Fed Rq:				Address:		
State Rq:				City:		
Container:				State:		
Loc Address:				Zipcode:		
UST Facility ID:				Contact:		
Confrmd Vislly:				Phone:		
SW Impact:				Spills State:	NV	
GW Impact:				County:	PERSHING	
Enforce:				Township:		

Map Key	Number of Records	Direction	Distance (mi/ft)	Elev/Diff (ft)	Site	DB
Closed:						
RQ:					Range:	
Trans No:	91996330-7873340				Section:	
REGRECVTM:	1125				Q Q2:	
Undot1:	UN1270				Hwy Mkr:	
Cas1:	68334305				P County:	
Chris1:	OOD				L Zip:	
Unit1:					Milepost:	
H2O Quant1:	0				E Lat:	0 0 0
H2O Unit1:					E Long:	0 0 0
VID:					Cause CD:	F
					CINFO:	4 USTS REMOVED, LEAK WAS DISCOVERED ON ONE OF THE REGULATED UST.
SPINFO:	3 REGULATED & 1 UNREGULATED USTS.				Notified:	S
Medium:	L				Name:	OEM #961121-1608
Waterway:						
Cause:						
Action:						
Oversight:						
Oversight Email:						
Comments:						
Comment2:						
Comment3:						
Follow Up Info:						
FYI 1:						
FYI 2:						
FYI 3:						
FYI 1 Email:						
FYI 2 Email:						
FYI 3 Email:						

18	1 of 1	SE	0.11 / 589.28	3,978.66 / -1	PERSHING COUNTY WATER CONSERVATION 820 E Broadway Lovelock NV 89419	UST
--------------------	--------	----	---------------	---------------	---	-----

Facility ID: 5-000264

Facility Information

Last Inspection: 8/16/2017 2:33:23 PM

Tank Information

Tank ID:	001	Close Date:	07/01/90
Tank Status:	Permanently Closed	Tank Capacity:	
Date Installed:	01 Jan 00	Tank Age:	90
Substance:	Gasoline (containing <= 10% ethanol)		
Tank Material:	Asphalt Coated or Bare Steel, None		
Pipe Material:	Galvanized Steel, None		

Tank ID:	002	Close Date:	07/01/90
Tank Status:	Permanently Closed	Tank Capacity:	
Date Installed:	01 Jan 00	Tank Age:	90
Substance:	Diesel		
Tank Material:	Asphalt Coated or Bare Steel, None		
Pipe Material:	Galvanized Steel, None		

19	1 of 1	WSW	0.13 / 711.23	3,978.54 / -1	Big Meadow Recycling Center NV	SWF/LF
Facility ID:	1751	County (GIS):				
Status:	Recycler	Northing:		4448636		

Map Key	Number of Records	Direction	Distance (mi/ft)	Elev/Diff (ft)	Site	DB
Facility Status:				Easting:	374131	
Facility Type:				Lat:	40.178670253343	
Expiration Date:				Lon:	-118.478404383785	
Location Address: 8th and Franklin		UTM Northing:				
Location Addr(GIS):		UTM Easting:				
Location City:		Latitude (GIS):				
Location City (GIS):		Longitude (GIS):				
Facility Abbrevtn:		Shape:				
Facility Abbreviation:		Collection Method:				
Facility Owner:		Location Taken:				
Is Recycler:						
Facility Site Name:						
Notes:						
Web Page:						
UTM Metadata:						
Original Source:		Nevada Division of Environmental Protection				

[20](#) 1 of 2 NE 0.15 / 768.23 3,980.83 / 1 **FIRST INTERSTATE BANK** UST
1150 Cornell Ave
Lovelock NV 89419

Facility ID: E-000254

Facility Information

Last Inspection:

Tank Information

Tank ID: 001 **Close Date:** 03/17/94
Tank Status: Permanently Closed **Tank Capacity:** 1,000
Date Installed: 01 Jan 00 **Tank Age:** 94
Substance: Heating Oil
Tank Material: None, Unknown
Pipe Material: None, Unknown

[20](#) 2 of 2 NE 0.15 / 768.23 3,980.83 / 1 **First Interstate Bank** SHWS
1150 Cornell Avenue Lovelock NV
APN: 1038
NV

Site Code: E-000254 **Facility Zip:**
County ID: Pershing **Facility Zip 4:**
County: **Lat Decdeg:**
City: **Long Decdeg:**

Site Cleanup - The Bureau's Project Tracking (PT) Database

Report Date: 3/17/1994 **File Location:** NDEP: CC-Storage
Closure Date: 7/2/1997 **Media:** Soil
Closure Type: NAC 459 A-K **Contaminant:** Heating Oil
Program: **Event:**
Officer:
Data List: Site Cleanup - The Bureau's Project Tracking(PT) - Closed Cases

[21](#) 1 of 1 SSW 0.15 / 799.64 3,978.21 / -1 **Tex's ARCO** SHWS
7th and Cornell
NV

Site Code: 5-000180 **Facility Zip:**
County ID: **Facility Zip 4:**
County: Pershing **Lat Decdeg:**

Map Key	Number of Records	Direction	Distance (mi/ft)	Elev/Diff (ft)	Site	DB
---------	-------------------	-----------	------------------	----------------	------	----

City: Long Decdeg:

Site Cleanup - The Bureau's Project Tracking (PT) Database

Report Date: 1/1/1990 File Location: NDEP: CC-Storage
 Closure Date: 9/27/1994 Media: Soil
 Closure Type: Contaminant:
 Program: Event:
 Officer:
 Data List: Site Cleanup - The Bureau's Project Tracking(PT) - Closed Cases

22	1 of 2	E	0.15 / 780.51	3,981.38 / 2	LOVELOCK CHEVRON 150 Main St Lovelock NV 89419	UST
--------------------	--------	---	---------------	--------------	--	-----

Facility ID: 5-000356

Facility Information

Last Inspection: 5/18/2018 9:25:20 AM

Tank Information

Tank ID: 1 Close Date:
 Tank Status: Currently In Use Tank Capacity: 15,000
 Date Installed: 01 Mar 99 Tank Age: 20
 Substance: Gasoline (containing <= 10% ethanol)
 Tank Material: Double-Walled
 Pipe Material: Double Walled, Flexible Plastic

Tank ID: 2B Close Date:
 Tank Status: Currently In Use Tank Capacity: 7,500
 Date Installed: 01 Mar 99 Tank Age: 20
 Substance: Diesel
 Tank Material: Double-Walled
 Pipe Material: Double Walled, Flexible Plastic

Tank ID: 2A Close Date:
 Tank Status: Currently In Use Tank Capacity: 7,500
 Date Installed: 01 Mar 99 Tank Age: 20
 Substance: Gasoline (containing <= 10% ethanol)
 Tank Material: Double-Walled
 Pipe Material: Double Walled, Flexible Plastic

Owner Information

Owner Operator Name: SURINDER PREET/ HARPARKASH SINGH
 Owner Operator Address: 150 MAIN STREET LOVELOCK, NV 89419
 Associated Facility: Lovelock Chevron

22	2 of 2	E	0.15 / 780.51	3,981.38 / 2	Chevron Station - Tesla Supercharger 150 Main St. Lovelock NV 89419	ALT FUELS
--------------------	--------	---	---------------	--------------	--	-----------

ID: 102318 CNG Dispenser No:
 Federal Agency ID: CNG Fill Type Code:
 Federal Agency: CNG Site Renew Src:
 Fed Agency Name: CNG PSI:
 Status: Open: The station is open. CNG Storage Cap:
 Facility Type: CNG Tot Compr Cap:
 Fuel Type Code: ELEC: Electric CNG Vehicle Class:
 Owner Type Desc: Privately owned LPG Nozzle Types:

Map Key	Number of Records	Direction	Distance (mi/ft)	Elev/Diff (ft)	Site	DB
---------	-------------------	-----------	------------------	----------------	------	----

Expected Date:
Dt Last Confirmed: 2019-12-12
Open Date: 2015-02-01
Updated at: 2019-12-12 21:27:03 UTC
BD Blends:
NG PSI:
NG Fill Type Code:
NG Fill Type Desc:
NG Vehicle Class:
NG Vehicle Class Desc:
E85 Blender Pump:
E85 Blender Pump Desc:
E85 Other Ethanol Blends:
EV Pricing: \$0.28 per kWh; \$0.26 per minute above 60 kW and \$0.13 per minute at or below 60 kW
EV Pricing French:
EV on Site Renewable Source:
LPG Primary:
LPG Primary Desc:
Intersection Directions:
Geocode Status Desc: Address level accuracy.
Hydrogen Status Link:

LNG Site Renew Src:
LNG Vehicle Class:
Hydrogen is Retail:
Hydrogen Pressures:
Hydrogen Standards:
Station Phone: 877-798-3752
Latitude: 40.179626
Longitude: -118.47319

23	1 of 1	SW	0.16 / 867.10	3,978.44 / -1	JIMS SERVICE 690 Cornell Ave Lovelock NV 89419	UST
--------------------	--------	----	---------------	---------------	--	-----

Facility ID: 5-000180

Facility Information

Last Inspection: 11/4/1994

Tank Information

Tank ID:	001	Close Date:	09/21/98
Tank Status:	Permanently Closed	Tank Capacity:	2,000
Date Installed:	01 Jan 78	Tank Age:	20
Substance:	Gasoline (containing <= 10% ethanol)		
Tank Material:	Asphalt Coated or Bare Steel, None		
Pipe Material:	Galvanized Steel, None		

Tank ID:	002	Close Date:	09/21/98
Tank Status:	Permanently Closed	Tank Capacity:	2,000
Date Installed:	01 Jan 78	Tank Age:	20
Substance:	Gasoline (containing <= 10% ethanol)		
Tank Material:	Asphalt Coated or Bare Steel, None		
Pipe Material:	Bare Steel, None		

24	1 of 2	NW	0.15 / 807.14	3,981.83 / 2	PERSHING COUNTY SCHOOL DIST 1150 Elmhurst Ave Lovelock NV 89419	UST
--------------------	--------	----	---------------	--------------	--	-----

Facility ID: 5-000309

Facility Information

Last Inspection: 8/16/2017 2:39:59 PM

Tank Information

Tank ID:	003	Close Date:	07/06/94
-----------------	-----	--------------------	----------

Map Key	Number of Records	Direction	Distance (mi/ft)	Elev/Diff (ft)	Site	DB
Tank Status:	Permanently Closed				Tank Capacity: 1,000	
Date Installed:	01 Jan 70				Tank Age: 24	
Substance:	Diesel					
Tank Material:	Asphalt Coated or Bare Steel, None					
Pipe Material:	Galvanized Steel, None					
Tank ID:	001				Close Date: 07/06/94	
Tank Status:	Permanently Closed				Tank Capacity: 1,000	
Date Installed:	01 Jan 70				Tank Age: 24	
Substance:	Gasoline (containing <= 10% ethanol)					
Tank Material:	Asphalt Coated or Bare Steel, Cathodically Protected (Not Specified)					
Pipe Material:	Galvanized Steel, None					
Tank ID:	002				Close Date: 07/06/94	
Tank Status:	Permanently Closed				Tank Capacity: 1,000	
Date Installed:	01 Jan 70				Tank Age: 24	
Substance:	Diesel					
Tank Material:	Asphalt Coated or Bare Steel, Cathodically Protected (Not Specified)					
Pipe Material:	Galvanized Steel, None					

[24](#) 2 of 2 **NW** 0.15 / 807.14 3,981.83 / 2 **Pershing County School District**
1150 Elmhurst Avenue Lovelock
NV APN:
NV **SHWS**

Site Code: 5-000309 **Facility Zip:**
County ID: **Facility Zip 4:**
County: Pershing **Lat Decdeg:**
City: **Long Decdeg:**

Site Cleanup - The Bureau's Project Tracking (PT) Database

Report Date: 1/1/1990 **File Location:** NDEP: CC-Storage
Closure Date: 12/30/1996 **Media:** Soil
Closure Type: **Contaminant:**
Program: **Event:**
Officer:
Data List: Site Cleanup - The Bureau's Project Tracking(PT) - Closed Cases

[25](#) 1 of 2 **NNW** 0.18 / 952.04 3,982.30 / 3 **LOVELOCK MERCURY**
ELMHURST AND 12TH STREET
LOVELOCK NV 89419 **CERCLIS**

Site ID: 0908438 **RNPL Status Code:** N
Site EPA ID: NVN000908438 **NPL Status:** Not on the NPL
Site Street Address 2: **RFED Facility Code:** N
Site County Name: PERSHING **RFED Facility Desc:** Not a Federal Facility
Site FIPS Code: 32027 **USGS Hydro Unit No.:**
Region Code: 09 **Site Cong. Dist. Code:**
Site SMSA No.: **ROT Desc:**
Site Prim. Latitude: +40.18370 **FR NPL Update No.:**
Site Prim. Longitude: -118.48121 **RFRA Code:**
Lat Long Source:
RNON NPL Status Desc: Status Not Specified

CERCLIS Site Contact Name(s)

Person ID: 9270647.00
First Name: Janet
Last Name: Yocum
Phone No.: 4159723053
Email:

CERCLIS Assess History

Map Key	Number of Records	Direction	Distance (mi/ft)	Elev/Diff (ft)	Site	DB
OU ID:	00				RALT Short Name:	
Act Code ID:					Act Start Date:	
RAT Code:					Act Complete Date:	
RAT Short Name:					AGT Order No.:	0
RAT Name:					SH OU:	
RAT Hist. Only Flag:					SH Code:	
RAT NSI Indicator:					SH Seq:	
RAT Level:					SH Start Date:	
RAT DEF OU:					SH Complete Date:	
RFBS Code:					SH Lead:	
SPA Code:						
RAT Def:						
Site Desc:		No description available				
Site Alias:		LOVELOCK HG,,,,;LOVELOCK HG,ELMHURST AND 12TH STREET,LOVELOCK,NV,89419;				

CERCLIS Assess History

OU ID:	00				RALT Short Name:	EPA Fund
Act Code ID:	001				Act Start Date:	9/11/2006 00:00:00
RAT Code:	RV				Act Complete Date:	9/14/2006 00:00:00
RAT Short Name:	RMVL				AGT Order No.:	70
RAT Name:	REMOVAL				SH OU:	
RAT Hist. Only Flag:					SH Code:	
RAT NSI Indicator:	B				SH Seq:	
RAT Level:	1				SH Start Date:	
RAT DEF OU:	00				SH Complete Date:	
RFBS Code:	V				SH Lead:	
SPA Code:	08					
RAT Def:		Response action that requires expeditious attention to reduce imminent and substantial dangers to human health, welfare, or the environment or an emergency response required within hours or days to address acute situations involving actual or potential threat to human health, the environment, or real or personal property due to the release of a hazardous substance. Characterization of a removal action as removal, not immediate removal or planned removal, started at the beginning of FY 1987. This code now takes the place of immediate removal (IR) and planned removal (PR).				
Site Desc:						
Site Alias:						

[25](#) 2 of 2 **NNW** 0.18 / 952.04 3,982.30 / 3 **LOVELOCK MERCURY ELMHURST AND 12TH STREET LOVELOCK NV 89419** **SEMS**

Site ID:	0908438	Cong District:	
EPA ID:	NVN000908438	Region:	09
FIPS Code:	32027	County:	PERSHING
Federal Facility:	No	Latitude:	
NPL:	Not on the NPL	Longitude:	
Superfund Alt Agmt:	No		
Non NPL Status:	Status Not Specified		
Last Appeared on SEMS List:	25-NOV-2019		

Action Information

Operable Units:	00	Start Actual:	09/11/2006
Action Code:	RV	Finish Actual:	09/14/2006
Action Name:	RMVL	Qual:	C
SEQ:	1	Curr Action Lead:	EPA Perf

[26](#) 1 of 1 **SW** 0.23 / 1,206.88 3,978.22 / -1 **SAFeway STORE #4160 400 DARTMOUTH AVE LOVELOCK NV 89419** **RCRA CESQG**

EPA Handler ID:	NVR000088823
Gen Status Universe:	Conditionally Exempt Small Quantity Generator

Map Key	Number of Records	Direction	Distance (mi/ft)	Elev/Diff (ft)	Site	DB
---------	-------------------	-----------	------------------	----------------	------	----

Contact Name: KEITH B POWERS
Contact Address: 5918 STONERIDGE MALL RD , , PLEASANTON , CA, 94588 , US
Contact Phone No and Ext: 925-226-5655
Contact Email: KEITH.POWERS@SAFEWAY.COM
Contact Country: US
County Name: PERSHING
EPA Region: 09
Land Type: Private
Receive Date: 20130508

Violation/Evaluation Summary

Note: NO RECORDS: As of November 2019, there are no Compliance Monitoring and Enforcement (violation) records associated with this facility (EPA ID).

Handler Summary

Importer Activity: No
Mixed Waste Generator: No
Transporter Activity: No
Transfer Facility: No
Onsite Burner Exemption: No
Furnace Exemption: No
Underground Injection Activity: No
Commercial TSD: No
Used Oil Transporter: No
Used Oil Transfer Facility: No
Used Oil Processor: No
Used Oil Refiner: No
Used Oil Burner: No
Used Oil Market Burner: No
Used Oil Spec Marketer: No

Hazardous Waste Handler Details

Sequence No: 1
Receive Date: 20130508
Handler Name: SAFEWAY STORE #4160
Generator Status Universe: Conditionally Exempt Small Quantity Generator
Source Type: Notification

Waste Code Details

Hazardous Waste Code: D001
Waste Code Description: IGNITABLE WASTE

Hazardous Waste Code: D002
Waste Code Description: CORROSIVE WASTE

Hazardous Waste Code: P075
Waste Code Description: NICOTINE, & SALTS (OR) PYRIDINE, 3-(1-METHYL-2-PYRROLIDINYL)-(S)-, & SALTS

Owner/Operator Details

Owner/Operator Ind: Current Owner	Street No:
Type: Private	Street 1: 16 PEPPER BUSH CIR
Name: JUDITH KAPLAN	Street 2:
Date Became Current: 19860806	City: SAVANNAH
Date Ended Current:	State: GA
Phone: 912-598-4097	Country: US
Source Type: Notification	Zip Code: 31411
Owner/Operator Ind: Current Operator	Street No:

Map Key	Number of Records	Direction	Distance (mi/ft)	Elev/Diff (ft)	Site	DB
Type:	Private				Street 1:	
Name:	SAFEWAY				Street 2:	
Date Became Current:	19650210				City:	
Date Ended Current:					State:	
Phone:					Country:	US
Source Type:	Notification				Zip Code:	

[27](#) 1 of 3 SSW 0.25 / 1,301.33 3,978.86 / -1 TEXACO PS #8 570 Cornell Ave Lovelock NV 89419 UST

Facility ID: 5-000008

Facility Information

Last Inspection:

Tank Information

Tank ID: 002 Close Date: 01/01/97
 Tank Status: Permanently Closed Tank Capacity: 10,000
 Date Installed: 23 May 71 Tank Age: 26
 Substance: Gasoline (containing <= 10% ethanol)
 Tank Material: Asphalt Coated or Bare Steel, None
 Pipe Material: Bare Steel, None

Tank ID: 001 Close Date: 01/01/97
 Tank Status: Permanently Closed Tank Capacity: 10,000
 Date Installed: 23 May 71 Tank Age: 26
 Substance: Gasoline (containing <= 10% ethanol)
 Tank Material: Asphalt Coated or Bare Steel, None
 Pipe Material: Bare Steel, None

Tank ID: 003 Close Date: 01/01/97
 Tank Status: Permanently Closed Tank Capacity: 8,000
 Date Installed: 23 May 71 Tank Age: 26
 Substance: Gasoline (containing <= 10% ethanol)
 Tank Material: Asphalt Coated or Bare Steel, None
 Pipe Material: Bare Steel, None

Tank ID: 004 Close Date: 01/01/97
 Tank Status: Permanently Closed Tank Capacity: 8,000
 Date Installed: 23 May 71 Tank Age: 26
 Substance: Diesel
 Tank Material: Asphalt Coated or Bare Steel, None
 Pipe Material: Bare Steel, None

[27](#) 2 of 3 SSW 0.25 / 1,301.33 3,978.86 / -1 TEXACO STATION (ABANDONED) 570 Cornell Ave Lovelock NV 89419 UST

Facility ID: 5-000256

Facility Information

Last Inspection: 8/16/2017 2:32:27 PM

Tank Information

Tank ID: 001 Close Date: 12/01/86
 Tank Status: Permanently Closed Tank Capacity: 2,000
 Date Installed: 01 Jan 62 Tank Age: 24
 Substance: Gasoline (containing <= 10% ethanol)

Map Key	Number of Records	Direction	Distance (mi/ft)	Elev/Diff (ft)	Site	DB
Tank Material:		None, Unknown				
Pipe Material:		None, Unknown				
Tank ID:	003				Close Date: 12/01/86	
Tank Status:	Permanently Closed				Tank Capacity: 1,000	
Date Installed:	01 Jan 62				Tank Age: 24	
Substance:		Gasoline (containing <= 10% ethanol)				
Tank Material:		None, Unknown				
Pipe Material:		None, Unknown				
Tank ID:	002				Close Date: 12/01/86	
Tank Status:	Permanently Closed				Tank Capacity: 2,000	
Date Installed:	01 Jan 62				Tank Age: 24	
Substance:		Gasoline (containing <= 10% ethanol)				
Tank Material:		None, Unknown				
Pipe Material:		None, Unknown				

[27](#) 3 of 3 SSW 0.25 / 1,301.33 3,978.86 / -1 **Texaco Station (Abandoned)** 570 Cornell Avenue Lovelock NV APN: 365 NV SHWS

Site Code: 5-000256 **Facility Zip:**
County ID: **Facility Zip 4:**
County: Pershing **Lat Decdeg:**
City: **Long Decdeg:**

Site Cleanup - The Bureau's Project Tracking (PT) Database

Report Date: 1/1/1990 **File Location:** NDEP: CC-Storage
Closure Date: 9/2/1994 **Media:** Clean Close
Closure Type: UST Clean Closure **Contaminant:**
Program: **Event:**
Officer:
Data List: Site Cleanup - The Bureau's Project Tracking(PT) - Closed Cases

[28](#) 1 of 1 WSW 0.26 / 1,391.86 3,978.21 / -1 **Nevada Department of Transportation** 676 Grinnel Avenue Lovelock NV APN: NV SHWS

Site Code: 5-000120 **Facility Zip:**
County ID: **Facility Zip 4:**
County: Pershing **Lat Decdeg:**
City: **Long Decdeg:**

Site Cleanup - The Bureau's Project Tracking (PT) Database

Report Date: 1/1/1990 **File Location:** NDEP: CC-Storage
Closure Date: 1/13/1998 **Media:** Ground Water
Closure Type: Other **Contaminant:**
Program: **Event:**
Officer:
Data List: Site Cleanup - The Bureau's Project Tracking(PT) - Closed Cases

Report Date: 1/1/1990 **File Location:** NDEP: CC-Storage
Closure Date: 1/13/1998 **Media:** Soil
Closure Type: Other **Contaminant:**
Program: **Event:**
Officer:
Data List: Site Cleanup - The Bureau's Project Tracking(PT) - Closed Cases

Map Key	Number of Records	Direction	Distance (mi/ft)	Elev/Diff (ft)	Site	DB
29	1 of 1	SW	0.29 / 1,537.15	3,978.31 / -1	EaglePicher Filtration & Minerals, Inc. 595 Dartmouth Lovelock NV APN: 281 NV	SHWS

Site Code: 5-000187
County ID:
County: Pershing
City:
Facility Zip:
Facility Zip 4:
Lat Decdeg:
Long Decdeg:

Site Cleanup - The Bureau's Project Tracking (PT) Database

Report Date: 1/1/1990
Closure Date: 2/19/1991
Closure Type: UST Clean Closure
Program:
Officer:
Data List: Site Cleanup - The Bureau's Project Tracking(PT) - Closed Cases
File Location: NDEP: CC-Storage
Media: No Impact
Contaminant:
Event:

Report Date: 1/1/1990
Closure Date: 9/30/1993
Closure Type: UST Clean Closure
Program:
Officer:
Data List: Site Cleanup - The Bureau's Project Tracking(PT) - Closed Cases
File Location: NDEP: CC-Storage
Media: No Impact
Contaminant:
Event:

30	1 of 1	ESE	0.33 / 1,752.20	3,973.81 / -6	Golden Gate Petroleum #61 163 E Main St Lovelock NV APN: Lovelock NV	SHWS
--------------------	--------	-----	-----------------	---------------	---	------

Site Code: 5-000382
County ID: 14
County: Pershing
City: Lovelock
Facility Zip:
Facility Zip 4:
Lat Decdeg: 40.17832
Long Decdeg: -118.47069

Site Cleanup - The Bureau's Project Tracking (PT) Database

Report Date:
Closure Date:
Closure Type:
Program: non-LUST Corrective Action
Officer: aoakley
Data List: Site Cleanup - The Bureau's Project Tracking(PT) - Open Cases
File Location: NDEP: Carson City
Media: Soil
Contaminant: Other
Event: Confirmed Release

NDEP Open Data - non-LUST Sites - BCA

Site No: 382
Petroleum Fund ID:
Spill No: 190820-01
Event ID: 14044
Event Type ID: 3
Event Type Category: Confirmed Release
Report Date:
Closure Date:
Program: non-LUST Corrective Action
Media: Soil
Container: Other
Contaminant Desc: Approximately 50 gllons of non-PCB bearing mineral oil was released to soil
Description:
Coordinate Comments:
File Loc: NDEP: Carson City
Source: Responsible Party
Lat Dec Deg: 40.17832
Long Dec Deg: -118.47069
X: 374787.17090000025928
Y: 4448586.2138
Datum: WGS84
Collection Method:
Contaminant: Other
C Type:
Date Last Modified: 2019-10-15T08:57:39.000Z

31	1 of 1	SSW	0.35 / 1,858.03	3,978.18 / -1	Lovelock Shell 415 Cornell Street Lovelock NV	SHWS
--------------------	--------	-----	-----------------	---------------	--	------

Map Key	Number of Records	Direction	Distance (mi/ft)	Elev/Diff (ft)	Site	DB
---------	-------------------	-----------	------------------	----------------	------	----

APN: 1136
NV

Site Code: 5-000026
County ID:
County: Pershing
City:

Facility Zip:
Facility Zip 4:
Lat Decdeg:
Long Decdeg:

Site Cleanup - The Bureau's Project Tracking (PT) Database

Report Date:	1/1/1990	File Location:	NDEP: CC-Storage
Closure Date:	3/29/1990	Media:	Soil
Closure Type:	UST Clean Closure	Contaminant:	
Program:		Event:	
Officer:			
Data List:	Site Cleanup - The Bureau's Project Tracking(PT) - Closed Cases		

[32](#)

1 of 2

SSW

0.38 /
2,025.87

3,977.99 /
-2

Jackpot Food Mart--EXXON
365 Cornell Avenue Lovelock NV
APN: 575
Lovelock NV

SHWS

Site Code: 5-000109
County ID: 14
County: Pershing
City: Lovelock

Facility Zip:
Facility Zip 4:
Lat Decdeg: 40.1743611
Long Decdeg: -118.4787367

Site Cleanup - The Bureau's Project Tracking (PT) Database

Report Date:	1/8/2001	File Location:	NDEP: CC-Storage
Closure Date:	3/10/2003	Media:	Ground Water
Closure Type:	NAC 459.997	Contaminant:	Gasoline
Program:	LUST	Event:	
Officer:			
Data List:	Site Cleanup - The Bureau's Project Tracking(PT) - Closed Cases		

Report Date:	1/8/2001	File Location:	NDEP: CC-Storage
Closure Date:	3/10/2003	Media:	Soil
Closure Type:	NAC 459.997	Contaminant:	Gasoline
Program:	LUST	Event:	
Officer:			
Data List:	Site Cleanup - The Bureau's Project Tracking(PT) - Closed Cases		

Report Date:	1/1/1990	File Location:	NDEP: CC-Storage
Closure Date:	6/6/1995	Media:	Soil
Closure Type:		Contaminant:	
Program:		Event:	
Officer:			
Data List:	Site Cleanup - The Bureau's Project Tracking(PT) - Closed Cases		

NDEP Open Data - All BCA Sites

Site No:	109	File Loc:	NDEP: CC-Storage
Petroleum Fund ID:		Container:	UST
Spill No:		Source:	NDEP
Event ID:	3451	Lat Dec Deg:	40.1743611
Event Type ID:	3	Long Dec Deg:	-118.4787367
Event Type Category:	Confirmed Release	X:	374094.7401
Report Date:	2001-01-08T00:00:00.000Z	Y:	4448158.1557
Closure Date:	2003-03-10T00:00:00.000Z	Datum:	NAD83
Description:		Collection Method:	UI
Program:	LUST	C Type:	
Contaminant:		Date Last Modified:	
Media:	Soil		
Contaminant Desc:			

Map Key	Number of Records	Direction	Distance (mi/ft)	Elev/Diff (ft)	Site	DB
---------	-------------------	-----------	------------------	----------------	------	----

Coordinate Comments: Location obtained by geocoding FacilityAddress against Tiger 2007 streets.

32	2 of 2	SSW	0.38 / 2,025.87	3,977.99 / -2	Jackpot Food Mart--EXXON 365 Cornell Avenue Lovelock NV APN: 575 Lovelock NV	LUST
--------------------	--------	-----	--------------------	------------------	---	------

Site Code:	5-000109	Facility City:	Lovelock
Site No:	109	Facility Zip:	
County ID:	14	Facility Zip 4:	
County:	Pershing		

Site Cleanup - Bureau's Project Tracking Database

Program:	LUST	End:	3/10/2003
Closure Type:	NAC 459.997	Event:	
Report Date:	1/8/2001	Case Officer:	
Media:	Soil	File Location:	NDEP: CC-Storage
Contaminant:	Gasoline		
Source File:	Site Cleanup - The Bureau's Project Tracking(PT) - Closed Cases		

Program:	LUST	End:	3/10/2003
Closure Type:	NAC 459.997	Event:	
Report Date:	1/8/2001	Case Officer:	
Media:	Ground Water	File Location:	NDEP: CC-Storage
Contaminant:	Gasoline		
Source File:	Site Cleanup - The Bureau's Project Tracking(PT) - Closed Cases		

NDEP Open Data - LUST Sites BCA

Spill No:		File Loc:	NDEP: CC-Storage
Petro Fund ID:		Description:	
Event ID:	3451	Coordinate Comment:	Location obtained by geocoding FacilityAddress against Tiger 2007 streets.
Event Type ID:	3	Latitude:	40.1743611
Event Type Category:	Confirmed Release	Longitude:	-118.4787367
Report Date:	2001-01-08T00:00:00.000Z	Datum:	NAD83
Closure Date:	2003-03-10T00:00:00.000Z	C Type:	NAC 459.997
Program:	LUST	X:	374094.7401
Media:	Soil	Y:	4448158.1557
Contaminant:	Gasoline	Source:	NDEP
Date Last Modified:		Collection:	UI
Container:	UST		
Contaminant Desc:			

33	1 of 1	SSW	0.40 / 2,110.45	3,977.90 / -2	Vonsild Service 310 Cornell Avenue Lovelock NV APN: 635 NV	SHWS
--------------------	--------	-----	--------------------	------------------	---	------

Site Code:	5-000177	Facility Zip:	
County ID:		Facility Zip 4:	
County:	Pershing	Lat Decdeg:	
City:		Long Decdeg:	

Site Cleanup - The Bureau's Project Tracking (PT) Database

Report Date:	12/16/1998	File Location:	NDEP: CC-Storage
Closure Date:	2/11/1999	Media:	Soil
Closure Type:	NAC 459 A-K	Contaminant:	Gasoline
Program:		Event:	
Officer:			
Data List:	Site Cleanup - The Bureau's Project Tracking(PT) - Closed Cases		

Map Key	Number of Records	Direction	Distance (mi/ft)	Elev/Diff (ft)	Site	DB
34	1 of 1	SSW	0.44 / 2,309.09	3,977.23 / -2	Munk Brothers Property 110 East Broadway Lovelock NV APN: 650 NV	SHWS

Site Code: 5-000306
 County ID:
 County: Pershing
 City:

Facility Zip:
 Facility Zip 4:
 Lat Decdeg:
 Long Decdeg:

Site Cleanup - The Bureau's Project Tracking (PT) Database

Report Date: 1/1/1990
 Closure Date: 12/19/1996
 Closure Type:
 Program:
 Officer:
 Data List: Site Cleanup - The Bureau's Project Tracking(PT) - Closed Cases

File Location: NDEP: CC-Storage
 Media: Soil
 Contaminant:
 Event:

35	1 of 1	NE	0.70 / 3,676.99	3,991.52 / 12	KOA Campground 1550 Cornell Avenue Lovelock NV APN: 959 NV	SHWS
--------------------	--------	----	--------------------	------------------	---	------

Site Code: 5-000248
 County ID:
 County: Pershing
 City:

Facility Zip:
 Facility Zip 4:
 Lat Decdeg:
 Long Decdeg:

Site Cleanup - The Bureau's Project Tracking (PT) Database

Report Date: 1/1/1990
 Closure Date: 7/3/1997
 Closure Type: NAC 459 A-K
 Program:
 Officer:
 Data List: Site Cleanup - The Bureau's Project Tracking(PT) - Closed Cases

File Location: NDEP: CC-Storage
 Media: Soil
 Contaminant:
 Event:

36	1 of 1	SSW	0.88 / 4,664.56	3,971.97 / -8	Lovelock Bulk Plant 3011 500 Industrial Way Lovelock NV APN: Lovelock NV	SHWS
--------------------	--------	-----	--------------------	------------------	---	------

Site Code: 5-000342
 County ID: 14
 County: Pershing
 City: Lovelock

Facility Zip:
 Facility Zip 4:
 Lat Decdeg: 40.1720857
 Long Decdeg: -118.4775549

Site Cleanup - The Bureau's Project Tracking (PT) Database

Report Date: 12/1/2011
 Closure Date: 2/1/2012
 Closure Type: Clean w/ Remed
 Program: non-LUST Corrective Action
 Officer:
 Data List: Site Cleanup - The Bureau's Project Tracking(PT) - Closed Cases

File Location: NDEP: Carson City
 Media: Soil
 Contaminant: Diesel
 Event:

NDEP Open Data - non-LUST Sites - BCA

Site No: 342
 Petroleum Fund ID:
 Spill No: 111201-01

File Loc: NDEP: Carson City
 Source: NDEP
 Lat Dec Deg: 40.1720857

Map Key	Number of Records	Direction	Distance (mi/ft)	Elev/Diff (ft)	Site	DB
Event ID:	8185				Long Dec Deg:	-118.4775549
Event Type ID:	3				X:	374191.164200000464916
Event Type Category:	Confirmed Release				Y:	4447903.911599999294
Report Date:	2011-12-01T00:00:00.000Z				Datum:	NAD83
Closure Date:	2012-02-01T00:00:00.000Z				Collection Method:	PN
Program:	non-LUST Corrective Action				Contaminant:	Diesel
Media:	Soil				C Type:	Clean w/ Remed
Container:	AST				Date Last Modified:	
Contaminant Desc:						
Description:						
Coordinate Comments:	Case Officer to update GPS coordinates when release location is confirmed.					

Unplottable Summary

Total: 9 Unplottable sites

DB	Company Name/Site Name	Address	City	Zip	ERIS ID
AST	DALE JOHNSON	E Broadway	Lovelock NV	89419	820462096
		<i>Facility ID:</i> 5-000287 <i>Tank ID Tank Status:</i> 1 Permanently Out of Use, 2 Permanently Out of Use, 4 Permanently Out of Use, 3 Permanently Out of Use			
DTNK	Dale Johnson	E Broadway	Lovelock NV	89419	820460900
FINDS/FRS	BUD HOCKEMIER PITT MILL	MAIN ST	LOVELOCK NV	89419	817806190
SHWS	Nevada Department of Transportation	Interstate 80	NV		820464548
SHWS	Granite Construction Company	Interstate 80 near Mile Marker	NV		820462955
SHWS	Thiel Case	Primary Street: Interstate 80 Cross Street: Lovelock Exit Distance: Direction: City: Lovelock	NV		820463837
SHWS	Milne Towing	Interstate 80 near Mile Marker	NV		820464910
SHWS	Granite Construction Company, Hot Plant	Interstate 80 near Mile Marker	NV		820466486
SHWS	Sierra Pacific Power Company	Sierra Place	NV		820466256

Unplottable Report

Site: DALE JOHNSON
E Broadway Lovelock NV 89419

AST

Facility ID: 5-000287
Location Desc:

Tank Information

Tank ID: 1
Federally Regulated UST: FALSE
AST: TRUE
Tank Status: Permanently Out of Use
Tank Capacity: 12800
Substance: Other (petroleum products)
Tank Material: Asphalt Coated or Bare Steel
Sec Containment CP: None
Pipe Material: Not Listed
Sec Containment CP2: None
Date Installed: 1/1/1952

Tank ID: 2
Federally Regulated UST: FALSE
AST: TRUE
Tank Status: Permanently Out of Use
Tank Capacity: 12800
Substance: Diesel
Tank Material: Asphalt Coated or Bare Steel
Sec Containment CP: None
Pipe Material: Not Listed
Sec Containment CP2: None
Date Installed: 1/1/1952

Tank ID: 4
Federally Regulated UST: FALSE
AST: TRUE
Tank Status: Permanently Out of Use
Tank Capacity: 20000
Substance: Gasoline
Tank Material: Asphalt Coated or Bare Steel
Sec Containment CP: None
Pipe Material: Not Listed
Sec Containment CP2: None
Date Installed: 1/1/1962

Tank ID: 3
Federally Regulated UST: FALSE
AST: TRUE
Tank Status: Permanently Out of Use
Tank Capacity: 20000
Substance: Gasoline
Tank Material: Asphalt Coated or Bare Steel
Sec Containment CP: None
Pipe Material: Not Listed
Sec Containment CP2: None
Date Installed: 1/1/1962

Site: Dale Johnson
E Broadway Lovelock NV 89419

DTNK

Delisted Storage Tanks

Facility ID: 5-000287
Original Source: UST

Location Description:
Record Date: 21-JUL-2014

Site: BUD HOCKEMIER PITT MILL
MAIN ST LOVELOCK NV 89419

FINDS/FRS

Registry ID: 110011659794
FIPS Code: 32027
HUC Code:
Site Type Name: STATIONARY
Location Description:
Supplemental Location:
Create Date: 01-MAR-2000 00:00:00
Update Date: 24-APR-2002 14:05:56
Interest Types: COMPLIANCE ACTIVITY
SIC Codes:
SIC Code Descriptions:
NAICS Codes:
NAICS Code Descriptions:
Conveyor:
Federal Facility Code:
Federal Agency Name:
Tribal Land Code:
Tribal Land Name:
Congressional Dist No:
Census Block Code:
EPA Region Code: 09
County Name: PERSHING
US/Mexico Border Ind:
Latitude:
Longitude:
Reference Point:
Coord Collection Method:
Accuracy Value:
Datum: NAD83
Source:
Facility Detail Rprt URL: http://ofmpub.epa.gov/frs_public2/fii_query_detail.disp_program_facility?p_registry_id=110011659794
Program Acronyms:

NCDB:I09#1988061602321 1

Site: Nevada Department of Transportation
Interstate 80 NV

SHWS

Site Code: 5-000126
County ID: Pershing
City:
Facility Zip:
Facility Zip 4:
Lat Decdeg:
Long Decdeg:

Site Cleanup - The Bureau's Project Tracking (PT) Database

Report Date: 1/1/1990
Closure Date: 10/1/1991
Closure Type: UST Clean Closure
Program:
Officer:
Data List: Site Cleanup - The Bureau's Project Tracking(PT) - Closed Cases
File Location: NDEP: CC-Storage
Media: Clean Close
Contaminant:
Event:

Site: Granite Construction Company
Interstate 80 near Mile Marker NV

SHWS

Site Code: E-000860
County ID:
Facility Zip:
Facility Zip 4:

County: Pershing
City:

Lat Decdeg:
Long Decdeg:

Site Cleanup - The Bureau's Project Tracking (PT) Database

Report Date: 6/14/1994
Closure Date: 8/2/1994
Closure Type:
Program:
Officer:
Data List:

File Location: NDEP: CC-Storage
Media: Soil
Contaminant: TPH
Event:

Site Cleanup - The Bureau's Project Tracking(PT) - Closed Cases

Site: *Thiel Case*
Primary Street: Interstate 80 Cross Street: Lovelock Exit Distance: Direction: City: Lovelock NV

SHWS

Site Code: E-000730
County ID:
County: Pershing
City:

Facility Zip:
Facility Zip 4:
Lat Decdeg:
Long Decdeg:

Site Cleanup - The Bureau's Project Tracking (PT) Database

Report Date: 6/18/1993
Closure Date: 10/4/1993
Closure Type:
Program:
Officer:
Data List:

File Location: NDEP: CC-Storage
Media: Soil
Contaminant: TPH
Event:

Site Cleanup - The Bureau's Project Tracking(PT) - Closed Cases

Site: *Milne Towing*
Interstate 80 near Mile Marker NV

SHWS

Site Code: E-001057
County ID:
County: Pershing
City:

Facility Zip:
Facility Zip 4:
Lat Decdeg:
Long Decdeg:

Site Cleanup - The Bureau's Project Tracking (PT) Database

Report Date: 2/16/1996
Closure Date: 7/16/1996
Closure Type:
Program:
Officer:
Data List:

File Location: NDEP: CC-Storage
Media: Soil
Contaminant: Diesel
Event:

Site Cleanup - The Bureau's Project Tracking(PT) - Closed Cases

Site: *Granite Construction Company, Hot Plant*
Interstate 80 near Mile Marker NV

SHWS

Site Code: E-000862
County ID:
County: Pershing
City:

Facility Zip:
Facility Zip 4:
Lat Decdeg:
Long Decdeg:

Site Cleanup - The Bureau's Project Tracking (PT) Database

Report Date: 6/15/1994
Closure Date: 8/2/1994
Closure Type:
Program:
Officer:
Data List:

File Location: NDEP: CC-Storage
Media: Soil
Contaminant: TPH
Event:

Site Cleanup - The Bureau's Project Tracking(PT) - Closed Cases

Site: *Sierra Pacific Power Company*

Site Code: 5-000089
County ID:
County: Pershing
City:

Facility Zip:
Facility Zip 4:
Lat Decdeg:
Long Decdeg:

Site Cleanup - The Bureau's Project Tracking (PT) Database

Report Date: 1/1/1990
Closure Date: 2/13/1990
Closure Type:
Program:
Officer:
Data List: Site Cleanup - The Bureau's Project Tracking(PT) - Closed Cases

File Location: NDEP: CC-Storage
Media: Ground Water
Contaminant:
Event:

Report Date: 1/1/1990
Closure Date: 10/10/1995
Closure Type:
Program:
Officer:
Data List: Site Cleanup - The Bureau's Project Tracking(PT) - Closed Cases

File Location: NDEP: CC-Storage
Media: Soil
Contaminant:
Event:

Appendix: Database Descriptions

Environmental Risk Information Services (ERIS) can search the following databases. The extent of historical information varies with each database and current information is determined by what is publicly available to ERIS at the time of update. ERIS updates databases as set out in ASTM Standard E1527-13, Section 8.1.8 Sources of Standard Source Information:

"Government information from nongovernmental sources may be considered current if the source updates the information at least every 90 days, or, for information that is updated less frequently than quarterly by the government agency, within 90 days of the date the government agency makes the information available to the public."

Standard Environmental Record Sources

Federal

National Priority List:

NPL

National Priorities List (Superfund)-NPL: EPA's (United States Environmental Protection Agency) list of the most serious uncontrolled or abandoned hazardous waste sites identified for possible long-term remedial action under the Superfund program. The NPL, which EPA is required to update at least once a year, is based primarily on the score a site receives from EPA's Hazard Ranking System. A site must be on the NPL to receive money from the Superfund Trust Fund for remedial action.

Government Publication Date: Nov 25, 2019

National Priority List - Proposed:

PROPOSED NPL

Includes sites proposed (by the EPA, the state, or concerned citizens) for addition to the NPL due to contamination by hazardous waste and identified by the Environmental Protection Agency (EPA) as a candidate for cleanup because it poses a risk to human health and/or the environment.

Government Publication Date: Nov 25, 2019

Deleted NPL:

DELETED NPL

The National Oil and Hazardous Substances Pollution Contingency Plan (NCP) establishes the criteria that the EPA uses to delete sites from the NPL. In accordance with 40 CFR 300.425.(e), sites may be deleted from the NPL where no further response is appropriate.

Government Publication Date: Nov 25, 2019

SEMS List 8R Active Site Inventory:

SEMS

The Superfund Program has deployed the Superfund Enterprise Management System (SEMS), which integrates multiple legacy systems into a comprehensive tracking and reporting tool. This inventory contains active sites evaluated by the Superfund program that are either proposed to be or are on the National Priorities List (NPL) as well as sites that are in the screening and assessment phase for possible inclusion on the NPL. The Active Site Inventory Report displays site and location information at active SEMS sites. An active site is one at which site assessment, removal, remedial, enforcement, cost recovery, or oversight activities are being planned or conducted.

Government Publication Date: Nov 25, 2019

Inventory of Open Dumps, June 1985:

ODI

The Resource Conservation and Recovery Act (RCRA) provides for publication of an inventory of open dumps. The Act defines "open dumps" as facilities which do not comply with EPA's "Criteria for Classification of Solid Waste Disposal Facilities and Practices" (40 CFR 257).

Government Publication Date: Jun 1985

SEMS List 8R Archive Sites:

SEMS ARCHIVE

The Superfund Enterprise Management System (SEMS) Archived Site Inventory displays site and location information at sites archived from SEMS. An archived site is one at which EPA has determined that assessment has been completed and no further remedial action is planned under the Superfund program at this time.

Government Publication Date: Nov 25, 2019

Comprehensive Environmental Response, Compensation and Liability Information System - CERCLIS:

CERCLIS

Superfund is a program administered by the United States Environmental Protection Agency (EPA) to locate, investigate, and clean up the worst hazardous waste sites throughout the United States. CERCLIS is a database of potential and confirmed hazardous waste sites at which the EPA Superfund program has some involvement. It contains sites that are either proposed to be or are on the National Priorities List (NPL) as well as sites that are in the screening and assessment phase for possible inclusion on the NPL. The EPA administers the Superfund program in cooperation with individual states and tribal governments; this database is made available by the EPA.

Government Publication Date: Oct 25, 2013

EPA Report on the Status of Open Dumps on Indian Lands:

IODI

Public Law 103-399, The Indian Lands Open Dump Cleanup Act of 1994, enacted October 22, 1994, identified congressional concerns that solid waste open dump sites located on American Indian or Alaska Native (AI/AN) lands threaten the health and safety of residents of those lands and contiguous areas. The purpose of the Act is to identify the location of open dumps on Indian lands, assess the relative health and environment hazards posed by those sites, and provide financial and technical assistance to Indian tribal governments to close such dumps in compliance with Federal standards and regulations or standards promulgated by Indian Tribal governments or Alaska Native entities.

Government Publication Date: Dec 31, 1998

CERCLIS - No Further Remedial Action Planned:

CERCLIS NFRAP

An archived site is one at which EPA has determined that assessment has been completed and no further remedial action is planned under the Superfund program at this time. The Archive designation means that, to the best of EPA's knowledge, assessment at a site has been completed and that EPA has determined no further steps will be taken to list this site on the National Priorities List (NPL). This decision does not necessarily mean that there is no hazard associated with a given site; it only means that, based upon available information, the location is not judged to be a potential NPL site.

Government Publication Date: Oct 25, 2013

CERCLIS Liens:

CERCLIS LIENS

A Federal Superfund lien exists at any property where EPA has incurred Superfund costs to address contamination ("Superfund site") and has provided notice of liability to the property owner. A Federal CERCLA ("Superfund") lien can exist by operation of law at any site or property at which EPA has spent Superfund monies. This database is made available by the United States Environmental Protection Agency (EPA).

Government Publication Date: Jan 30, 2014

RCRA CORRACTS-Corrective Action:

RCRA CORRACTS

RCRA Info is EPA's comprehensive information system, providing access to data supporting the Resource Conservation and Recovery Act (RCRA) of 1976 and the Hazardous and Solid Waste Amendments (HSWA) of 1984. At these sites, the Corrective Action Program ensures that cleanups occur. EPA and state regulators work with facilities and communities to design remedies based on the contamination, geology, and anticipated use unique to each site.

Government Publication Date: Nov 18, 2019

RCRA non-CORRACTS TSD Facilities:

RCRA TSD

RCRA Info is EPA's comprehensive information system, providing access to data supporting the Resource Conservation and Recovery Act (RCRA) of 1976 and the Hazardous and Solid Waste Amendments (HSWA) of 1984. This database includes Non-Corrective Action sites listed as treatment, storage and/or disposal facilities of hazardous waste as defined by the Resource Conservation and Recovery Act (RCRA).

Government Publication Date: Nov 18, 2019

RCRA Generator List:

RCRA LQG

RCRA Info is EPA's comprehensive information system, providing access to data supporting the Resource Conservation and Recovery Act (RCRA) of 1976 and the Hazardous and Solid Waste Amendments (HSWA) of 1984. RCRA Info replaces the data recording and reporting abilities of the Resource Conservation and Recovery Information System (RCRIS) and the Biennial Reporting System (BRS). A hazardous waste generator is any person or site whose processes and actions create hazardous waste (see 40 CFR 260.10). Large Quantity Generators (LQGs) generate 1,000 kilograms per month or more of hazardous waste or more than one kilogram per month of acutely hazardous waste.

Government Publication Date: Nov 18, 2019

RCRA Small Quantity Generators List:

RCRA SQG

RCRA Info is the EPA's comprehensive information system, providing access to data supporting the Resource Conservation and Recovery Act (RCRA) of 1976 and the Hazardous and Solid Waste Amendments (HSWA) of 1984. RCRA Info replaces the data recording and reporting abilities of the Resource Conservation and Recovery Information System (RCRIS) and the Biennial Reporting System (BRS). A hazardous waste generator is any person or site whose processes and actions create hazardous waste (see 40 CFR 260.10). Small Quantity Generators (SQGs) generate more than 100 kilograms, but less than 1,000 kilograms, of hazardous waste per month.

Government Publication Date: Nov 18, 2019

RCRA Conditionally Exempt and Very Small Quantity Generators List:

[RCRA CESQG](#)

RCRA Info is the EPA's comprehensive information system, providing access to data supporting the Resource Conservation and Recovery Act (RCRA) of 1976 and the Hazardous and Solid Waste Amendments (HSWA) of 1984. A hazardous waste generator is any person or site whose processes and actions create hazardous waste (see 40 CFR 260.10). Conditionally Exempt and Very Small Quantity Generators (VSQG and CESQG) generate 100 kilograms or less per month of hazardous waste, or one kilogram or less per month of acutely hazardous waste. Additionally, VSQG and CESQG may not accumulate more than 1,000 kilograms of hazardous waste at any time.

Government Publication Date: Nov 18, 2019

RCRA Non-Generators:

[RCRA NON GEN](#)

RCRA Info is EPA's comprehensive information system, providing access to data supporting the Resource Conservation and Recovery Act (RCRA) of 1976 and the Hazardous and Solid Waste Amendments (HSWA) of 1984. RCRA Info replaces the data recording and reporting abilities of the Resource Conservation and Recovery Information System (RCRIS) and the Biennial Reporting System (BRS). A hazardous waste generator is any person or site whose processes and actions create hazardous waste (see 40 CFR 260.10). Non-Generators do not presently generate hazardous waste.

Government Publication Date: Nov 18, 2019

Federal Engineering Controls-ECs:

[FED ENG](#)

Engineering controls (ECs) encompass a variety of engineered and constructed physical barriers (e.g., soil capping, sub-surface venting systems, mitigation barriers, fences) to contain and/or prevent exposure to contamination on a property. This database is made available by the United States Environmental Protection Agency (EPA).

Government Publication Date: Jun 11, 2019

Federal Institutional Controls- ICs:

[FED INST](#)

Institutional controls are non-engineered instruments, such as administrative and legal controls, that help minimize the potential for human exposure to contamination and/or protect the integrity of the remedy. Although it is EPA's (United States Environmental Protection Agency) expectation that treatment or engineering controls will be used to address principal threat wastes and that groundwater will be returned to its beneficial use whenever practicable, ICs play an important role in site remedies because they reduce exposure to contamination by limiting land or resource use and guide human behavior at a site.

Government Publication Date: Jun 11, 2019

Emergency Response Notification System:

[ERNS 1982 TO 1986](#)

Database of oil and hazardous substances spill reports controlled by the National Response Center. The primary function of the National Response Center is to serve as the sole national point of contact for reporting oil, chemical, radiological, biological, and etiological discharges into the environment anywhere in the United States and its territories.

Government Publication Date: 1982-1986

Emergency Response Notification System:

[ERNS 1987 TO 1989](#)

Database of oil and hazardous substances spill reports controlled by the National Response Center. The primary function of the National Response Center is to serve as the sole national point of contact for reporting oil, chemical, radiological, biological, and etiological discharges into the environment anywhere in the United States and its territories.

Government Publication Date: 1987-1989

Emergency Response Notification System:

[ERNS](#)

Database of oil and hazardous substances spill reports controlled by the National Response Center. The primary function of the National Response Center is to serve as the sole national point of contact for reporting oil, chemical, radiological, biological, and etiological discharges into the environment anywhere in the United States and its territories. This database is made available by the United States Environmental Protection Agency (EPA).

Government Publication Date: Mar 21, 2019

The Assessment, Cleanup and Redevelopment Exchange System (ACRES) Brownfield Database:

[FED BROWNFIELDS](#)

Brownfields are real property, the expansion, redevelopment, or reuse of which may be complicated by the presence or potential presence of a hazardous substance, pollutant, or contaminant. Cleaning up and reinvesting in these properties protects the environment, reduces blight, and takes development pressures off greenspaces and working lands. This database is made available by the United States Environmental Protection Agency (EPA).

Government Publication Date: Sep 3, 2019

FEMA Underground Storage Tank Listing:

[FEMA UST](#)

The Federal Emergency Management Agency (FEMA) of the Department of Homeland Security maintains a list of FEMA owned underground storage tanks.

Government Publication Date: Dec 31, 2017

Petroleum Refineries:

[REFN](#)

List of petroleum refineries from the U.S. Energy Information Administration (EIA) Refinery Capacity Report. Includes operating and idle petroleum refineries (including new refineries under construction) and refineries shut down during the previous year located in the 50 States, the District of Columbia, Puerto Rico, the Virgin Islands, Guam, and other U.S. possessions. Survey locations adjusted using public data.

Government Publication Date: Oct 8, 2019

Petroleum Product and Crude Oil Rail Terminals:

[BULK TERMINAL](#)

List of petroleum product and crude oil rail terminals made available by the U.S. Energy Information Administration (EIA). Includes operable bulk petroleum product terminals located in the 50 States and the District of Columbia with a total bulk shell storage capacity of 50,000 barrels or more, and/or the ability to receive volumes from tanker, barge, or pipeline; also rail terminals handling the loading and unloading of crude oil that were active between 2017 and 2018. Petroleum product terminals comes from the EIA-815 Bulk Terminal and Blender Report, which includes working, shell in operation, and shell idle for several major product groupings. Survey locations adjusted using public data.

Government Publication Date: Jan 18, 2019

LIEN on Property:

[SEMS LIEN](#)

The EPA Superfund Enterprise Management System (SEMS) provides LIEN information on properties under the EPA Superfund Program.

Government Publication Date: Nov 25, 2019

Superfund Decision Documents:

[SUPERFUND ROD](#)

This database contains a listing of decision documents for Superfund sites. Decision documents serve to provide the reasoning for the choice of (or) changes to a Superfund Site cleanup plan. The decision documents include Records of Decision (ROD), ROD Amendments, Explanations of Significant Differences (ESD), along with other associated memos and files. This information is maintained and made available by the US EPA (Environmental Protection Agency).

Government Publication Date: Oct 25, 2019

State

Bureau of Corrective Actions' Project Tracking Database:

[SHWS](#)

This is a list of sites available in Nevada Division of Environmental Protection (NDEP) - Bureau of Corrective Actions' Project Tracking (PT) Database. The PT Database includes both Leaking Underground Storage Tank (LUST) cases as well as Corrective Action (non-regulated) sites. This database is state equivalent CERCLIS.

Government Publication Date: Nov 18, 2019

Delisted Bureau of Corrective Actions' Project Tracking Database:

[DSHW](#)

This database contains a list of closed hazardous substance release and Corrective Action (non-regulated) sites that were removed from the Division of Environmental Protection (NDEP) - Bureau of Corrective Actions' Project Tracking (PT) Database.

Government Publication Date: Nov 18, 2019

Solid Waste Facilities and Landfill Sites:

[SWF/LF](#)

A list of permitted Solid Waste Landfills and other waste management facilities within the state of Nevada. This list is made available by the Nevada Division of Environmental Protection (NDEP) - Bureau of Waste Management.

Government Publication Date: Nov 14, 2019

Leaking Underground Storage Tanks:

[LUST](#)

This is a list of Leaking Underground Storage Tank (LUST) sites available in the Nevada Division of Environmental Protection (NDEP) - Bureau of Corrective Actions' Project Tracking (PT) Database. NDEP indicates there is no way to differentiate between LUST and other (non-LUST) Corrective Action sites - this list includes only those sites where the Program Type is LUST.

Government Publication Date: Nov 18, 2019

Delisted Leaking Storage Tanks:

[DELISTED LST](#)

This database contains a list of closed Leaking Storage Tank sites that were removed from the Division of Environmental Protection (NDEP) - Bureau of Corrective Actions' Project Tracking (PT) Database.

Government Publication Date: Nov 18, 2019

Storage Tanks:

[UST](#)

A list of regulated tanks in the State of Nevada. This list is made available by Nevada Division of Environmental Protection (NDEP) which administers the UST Program for the state.

Government Publication Date: Dec 2, 2019

Noncompliant Underground Storage Tanks:

[UST NONCOMP](#)

A list of facilities with tanks that have been issued a red tag and are ineligible to receive deliveries of fuel under the Nevada Administrative Code (NAC) 459.9941. This list is made available by the Nevada Division of Environmental Protection (NDEP).

Government Publication Date: Nov 12, 2019

Aboveground Storage Tanks:

[AST](#)

A list of Aboveground Storage Tanks in the State of Nevada made available by the Nevada Division of Environmental Protection (NDEP). This list no longer updated.

Government Publication Date: Jan 25, 2018

Delisted Storage Tanks:

[DTNK](#)

This database contains a list of closed storage tank sites that were removed from the Nevada Division of Environmental Protection (NDEP) which administers the UST Program for the state.

Government Publication Date: Dec 2, 2019

Voluntary Cleanup Program:

[VCP](#)

A list of facilities registered in the Nevada Division of Environmental Protection (NDEP)'s Voluntary Cleanup Program (VCP). The VCP program provides relief from liability to owners who undertake cleanups of contaminated properties under the oversight of the NDEP.

Government Publication Date: Nov 18, 2019

Project Tracking Database - Brownfields:

[BROWNFIELDS](#)

List of Brownfield sites found in the Nevada Division of Environmental Protection - Bureau of Corrective Actions' Project Tracking Database.

Government Publication Date: Nov 18, 2019

Tribal

Leaking Underground Storage Tanks (LUSTs) on Indian Lands:

[INDIAN LUST](#)

LUSTs on Tribal/Indian Lands in Region 9, which includes Nevada.

Government Publication Date: Apr 8, 2019

Underground Storage Tanks (USTs) on Indian Lands:

[INDIAN UST](#)

USTs on Tribal/Indian Lands in Region 9, which includes Nevada.

Government Publication Date: Apr 8, 2019

Delisted Tribal Leaking Storage Tanks:

[DELISTED ILST](#)

Leaking Underground Storage Tank facilities which have been removed from the Regional Tribal LUST lists made available by the EPA.

Government Publication Date: May 2, 2019

Delisted Tribal Underground Storage Tanks:

[DELISTED IUST](#)

Underground Storage Tank facilities which have been removed from the Regional Tribal UST lists made available by the EPA.

Government Publication Date: May 2, 2019

County

No County databases were selected to be included in the search.

Additional Environmental Record Sources

Federal

PFOA/PFOS Contaminated Sites:

[PFAS NPL](#)

List of sites where PFOA or PFOS contaminants have been found in drinking water or soil. Made available by the Federal Environmental Protection Agency (EPA).

Government Publication Date: Nov 15, 2019

Facility Registry Service/Facility Index:

[FINDS/FRS](#)

The US Environmental Protection Agency (EPA)'s Facility Registry System (FRS) is a centrally managed database that identifies facilities, sites or places subject to environmental regulations or of environmental interest. FRS creates high-quality, accurate, and authoritative facility identification records through rigorous verification and management procedures that incorporate information from program national systems, state master facility records, data collected from EPA's Central Data Exchange registrations and data management personnel.

Government Publication Date: Nov 6, 2019

Toxics Release Inventory (TRI) Program:

[TRI](#)

The EPA's Toxics Release Inventory (TRI) is a database containing data on disposal or other releases of over 650 toxic chemicals from thousands of U.S. facilities and information about how facilities manage those chemicals through recycling, energy recovery, and treatment. One of TRI's primary purposes is to inform communities about toxic chemical releases to the environment.

Government Publication Date: Dec 31, 2017

Perfluorinated Alkyl Substances (PFAS) Releases:

[PFAS TRI](#)

List of Toxics Release Inventory (TRI) facilities at which the reported chemical is a Per- or polyfluorinated alkyl substance (PFAS) included in the Environmental Protection Agency (EPA)'s consolidated PFAS Master List of PFAS Substances. The EPA's Toxics Release Inventory (TRI) is a database containing data on disposal or other releases of over 650 toxic chemicals from thousands of U.S. facilities and information about how facilities manage those chemicals through recycling, energy recovery, and treatment.

Government Publication Date: Dec 31, 2017

Perfluorinated Alkyl Substances (PFAS) Water Contamination:

[PFAS WATER CONTAM](#)

The Water Quality Portal (WQP) is a cooperative service sponsored by the United States Geological Survey (USGS), the Environmental Protection Agency (EPA), and the National Water Quality Monitoring Council (NWQMC). This listing includes records from the Water Quality Portal where the characteristic (environmental measurement) is in the Environmental Protection Agency (EPA)'s consolidated PFAS Master List of PFAS Substances.

Government Publication Date: Dec 20, 2019

Hazardous Materials Information Reporting System:

[HMIRS](#)

US DOT - Department of Transportation Pipeline and Hazardous Materials Safety Administration (PHMSA) Incidents Reports Database taken from Hazmat Intelligence Portal, U.S. Department of Transportation.

Government Publication Date: Jan 8, 2019

National Clandestine Drug Labs:

[NCDL](#)

The U.S. Department of Justice ("the Department") provides this data as a public service. It contains addresses of some locations where law enforcement agencies reported they found chemicals or other items that indicated the presence of either clandestine drug laboratories or dumpsites. In most cases, the source of the entries is not the Department, and the Department has not verified the entry and does not guarantee its accuracy.

Government Publication Date: Sep 26, 2019

Toxic Substances Control Act:

[TSCA](#)

The Environmental Protection Agency (EPA) is amending the Toxic Substances Control Act (TSCA) section 8(a) Inventory Update Reporting (IUR) rule and changing its name to the Chemical Data Reporting (CDR) rule.

The CDR enables EPA to collect and publish information on the manufacturing, processing, and use of commercial chemical substances and mixtures (referred to hereafter as chemical substances) on the TSCA Chemical Substance Inventory (TSCA Inventory). This includes current information on chemical substance production volumes, manufacturing sites, and how the chemical substances are used. This information helps the Agency determine whether people or the environment are potentially exposed to reported chemical substances. EPA publishes submitted CDR data that is not Confidential Business Information (CBI).

Government Publication Date: Jun 30, 2017

Hist TSCA:

[HIST TSCA](#)

The Environmental Protection Agency (EPA) is amending the Toxic Substances Control Act (TSCA) section 8(a) Inventory Update Reporting (IUR) rule and changing its name to the Chemical Data Reporting (CDR) rule.

The 2006 IUR data summary report includes information about chemicals manufactured or imported in quantities of 25,000 pounds or more at a single site during calendar year 2005. In addition to the basic manufacturing information collected in previous reporting cycles, the 2006 cycle is the first time EPA collected information to characterize exposure during manufacturing, processing and use of organic chemicals. The 2006 cycle also is the first time manufacturers of inorganic chemicals were required to report basic manufacturing information.

Government Publication Date: Dec 31, 2006

FTTS Administrative Case Listing:

[FTTS ADMIN](#)

An administrative case listing from the Federal Insecticide, Fungicide, & Rodenticide Act (FIFRA) and Toxic Substances Control Act (TSCA), together known as FTTS. This database was obtained from the Environmental Protection Agency's (EPA) National Compliance Database (NCDB). The FTTS and NCDB was shut down in 2006.

Government Publication Date: Jan 19, 2007

FTTS Inspection Case Listing:

[FTTS INSP](#)

An inspection case listing from the Federal Insecticide, Fungicide, & Rodenticide Act (FIFRA) and Toxic Substances Control Act (TSCA), together known as FTTS. This database was obtained from the Environmental Protection Agency's (EPA) National Compliance Database (NCDB). The FTTS and NCDB was shut down in 2006.

Government Publication Date: Jan 19, 2007

Potentially Responsible Parties List:

[PRP](#)

Early in the cleanup process, the Environmental Protection Agency (EPA) conducts a search to find the potentially responsible parties (PRPs). EPA looks for evidence to determine liability by matching wastes found at the site with parties that may have contributed wastes to the site.

Government Publication Date: Oct 25, 2019

State Coalition for Remediation of Drycleaners Listing:

[SCRD DRYCLEANER](#)

The State Coalition for Remediation of Drycleaners (SCRD) was established in 1998, with support from the U.S. Environmental Protection Agency (EPA) Office of Superfund Remediation and Technology Innovation. Coalition members are states with mandated programs and funding for drycleaner site remediation. Current members are Alabama, Connecticut, Florida, Illinois, Kansas, Minnesota, Missouri, North Carolina, Oregon, South Carolina, Tennessee, Texas, and Wisconsin.

Government Publication Date: Nov 08, 2017

Integrated Compliance Information System (ICIS):

[ICIS](#)

The Integrated Compliance Information System (ICIS) is a system that provides information for the Federal Enforcement and Compliance (FE&C) and the National Pollutant Discharge Elimination System (NPDES) programs. The FE&C component supports the Environmental Protection Agency's (EPA) Civil Enforcement and Compliance program activities. These activities include Compliance Assistance, Compliance Monitoring and Enforcement. The NPDES program supports tracking of NPDES permits, limits, discharge monitoring data and other program reports.

Government Publication Date: Nov 18, 2016

Drycleaner Facilities:

[FED DRYCLEANERS](#)

A list of drycleaner facilities from the Integrated Compliance Information System (ICIS). The Environmental Protection Agency (EPA) tracks facilities that possess NAIC and SIC codes that classify businesses as drycleaner establishments.

Government Publication Date: May 29, 2018

Delisted Drycleaner Facilities:

[DELISTED FED DRY](#)

List of sites removed from the list of Drycleaner Facilities (sites in the EPA's Integrated Compliance Information System (ICIS) with NAIC or SIC codes identifying the business as a drycleaner establishment).

Government Publication Date: May 29, 2018

Formerly Used Defense Sites:

[FUDS](#)

Formerly Used Defense Sites (FUDS) are properties that were formerly owned by, leased to, or otherwise possessed by and under the jurisdiction of the Secretary of Defense prior to October 1986, where the Department of Defense (DoD) is responsible for an environmental restoration. This list is published by the U.S. Army Corps of Engineers.

Government Publication Date: Oct 23, 2018

Material Licensing Tracking System (MLTS):

[MLTS](#)

A list of sites that store radioactive material subject to the Nuclear Regulatory Commission (NRC) licensing requirements. This list is maintained by the NRC. As of September 2016, the NRC no longer releases location information for sites. Site locations were last received in July 2016.

Government Publication Date: Nov 1, 2018

Historic Material Licensing Tracking System (MLTS) sites:

[HIST MLTS](#)

A historic list of sites that have inactive licenses and/or removed from the Material Licensing Tracking System (MLTS). In some cases, a site is removed from the MLTS when the state becomes an "Agreement State". An Agreement State is a State that has signed an agreement with the Nuclear Regulatory Commission (NRC) authorizing the State to regulate certain uses of radioactive materials within the State.

Government Publication Date: Jan 31, 2010

Mines Master Index File:

[MINES](#)

The Master Index File (MIF) contains mine identification numbers issued by the Department of Labor Mine Safety and Health Administration (MSHA) for mines active or opened since 1971. Note that addresses may or may not correspond with the physical location of the mine itself.

Government Publication Date: May 3, 2019

Alternative Fueling Stations:

[ALT FUELS](#)

List of alternative fueling stations made available by the US Department of Energy's Office of Energy Efficiency & Renewable Energy. Includes Biodiesel stations, Ethanol (E85) stations, Liquefied Petroleum Gas (Propane) stations, Ethanol (E85) stations, Natural Gas stations, Hydrogen stations, and Electric Vehicle Supply Equipment (EVSE). The National Renewable Energy Laboratory (NREL) obtains information about new stations from trade media, Clean Cities coordinators, a Submit New Station form on the Station Locator website, and through collaborating with infrastructure equipment and fuel providers, original equipment manufacturers (OEMs), and industry groups.

Government Publication Date: Jan 8, 2020

Registered Pesticide Establishments:

[SSTS](#)

List of active EPA-registered foreign and domestic pesticide-producing and device-producing establishments based on data from the Section Seven Tracking System (SSTS). The Federal Insecticide, Fungicide, and Rodenticide Act (FIFRA) Section 7 requires that facilities producing pesticides, active ingredients, or devices be registered. The list of establishments is made available by the EPA.

Government Publication Date: May 31, 2019

Polychlorinated Biphenyl (PCB) Notifiers:

[PCB](#)

Facilities included in the national list of facilities that have notified the United States Environmental Protection Agency (EPA) of Polychlorinated Biphenyl (PCB) activities. Any company or person storing, transporting or disposing of PCBs or conducting PCB research and development must notify the EPA and receive an identification number.

Government Publication Date: Oct 9, 2019

State

Nevada Spills Database:

[SPILLS](#)

Listing of spills and releases sites, maintained by the Department of Nevada Division of Environmental Protection (NDEP).

Government Publication Date: May 05, 2016

Historical Spills Database:

[HIST SPL](#)

Listing of spills and releases sites reported to the Department of Nevada Division of Environmental Protection (NDEP). This list only contains records prior to 1998.

Government Publication Date: Dec 31, 1997

Tribal

No Tribal additional environmental record sources available for this State.

County

No County additional environmental record sources available for this State.

Definitions

Database Descriptions: This section provides a detailed explanation for each database including: source, information available, time coverage, and acronyms used. They are listed in alphabetic order.

Detail Report: This is the section of the report which provides the most detail for each individual record. Records are summarized by location, starting with the project property followed by records in closest proximity.

Distance: The distance value is the distance between plotted points, not necessarily the distance between the sites' boundaries. All values are an approximation.

Direction: The direction value is the compass direction of the site in respect to the project property and/or center point of the report.

Elevation: The elevation value is taken from the location at which the records for the site address have been plotted. All values are an approximation. Source: Google Elevation API.

Executive Summary: This portion of the report is divided into 3 sections:

'Report Summary'- Displays a chart indicating how many records fall on the project property and, within the report search radii.

'Site Report Summary'-Project Property'- This section lists all the records which fall on the project property. For more details, see the 'Detail Report' section.

'Site Report Summary-Surrounding Properties'- This section summarizes all records on adjacent properties, listing them in order of proximity from the project property. For more details, see the 'Detail Report' section.

Map Key: The map key number is assigned according to closest proximity from the project property. Map Key numbers always start at #1. The project property will always have a map key of '1' if records are available. If there is a number in brackets beside the main number, this will indicate the number of records on that specific property. If there is no number in brackets, there is only one record for that property.

The symbol and colour used indicates 'elevation': the red inverted triangle will dictate 'ERIS Sites with Lower Elevation', the yellow triangle will dictate 'ERIS Sites with Higher Elevation' and the orange square will dictate 'ERIS Sites with Same Elevation.'

Unplottables: These are records that could not be mapped due to various reasons, including limited geographic information. These records may or may not be in your study area, and are included as reference.

Additional Information

Appendix E



[Assessor Home](#)
[Personal Property](#)
[Sales Data](#)
[Secured Tax Inquiry](#)
[Recorder Website](#)

Parcel Detail for Parcel # 001-131-02

Location

Property Location [950 DARTMOUTH AVENUE](#)
 Town [LOVELOCK](#) [Add'l Addresses](#)
 District [1.0 - CITY OF LOVELOCK](#) [Assessor Maps](#)
 Subdivision [ORIG TOWNSITE](#) Lot [***](#) Block [4](#) [Legal Description](#)
 Property Name

Ownership

Assessed Owner Name [HARMER DAN E](#)
 Mailing Address [204 WEST SPEAR ST](#) [Ownership History](#)
[CARSON CITY, NV 89703](#) [Document History](#)
 Legal Owner Name [HARMER DAN E](#)
 Vesting Doc #, Date [503633 10/29/2018](#) Year / Book / Page [18 / 0](#)
 / [1](#)
 Map Document #s

Description

Total Acres [.110](#) Square Feet [4,757](#)
 Ag Acres [.000](#) W/R Acres [.000](#)

Improvements

Single-family Detached 0	Non-dwelling Units 0	Bedrooms / Baths 0 / .00
Single-family Attached 0	Mobile Home Hookups 0	Stories .0
Multiple-family Units 0	Wells 0	Garage Square Ft... 0
Mobile Homes 0	Septic Tanks 0	Attached / Detached
Total Dwelling Units 0	Buildings Sq Ft 0	
	Residence Sq Ft 0	
	Basement Sq Ft 0	Basement
	Finished Basement SF 0	Bedrooms / Baths 0 / .00

[Improvement List](#)

Appraisal Classifications

Current Land Use Code [140](#) [Code Table](#)

Zoning Code(s) [C](#)

Re-appraisal Group [4](#) Re-appraisal Year [2018](#)
 Original Construction Year Weighted Year

Assessed Valuation

Assessed Values	2019-20	2018-19	2017-18
Land	4,780	4,780	4,780
Improvements	0	0	0
Personal Property	0	0	0
Ag Land	0	0	0
Exemptions	0	0	0
Net Assessed Value	4,780	4,780	4,780
Increased (New) Values			
Land	0	0	0
Improvements	0	0	0
Personal Property	0	0	0

Taxable Valuation

Taxable Values	2019-20	2018-19	2017-18
Land	13,657	13,657	13,657
Improvements	0	0	0
Personal Property	0	0	0
Ag Land	0	0	0
Exemptions	0	0	0
Net Taxable Value	13,657	13,657	13,657
Increased (New) Values			
Land	0	0	0
Improvements	0	0	0
Personal Property	0	0	0

[Back to Search List](#)



[Assessor Home](#)
[Personal Property](#)
[Sales Data](#)
[Secured Tax Inquiry](#)
[Recorder Website](#)

Parcel Detail for Parcel # 001-131-07

Location

Property Location [925 CORNELL AVENUE](#)
 Town [LOVELOCK](#)
 District [1.0 - CITY OF LOVELOCK](#)
 Subdivision [ORIG TOWNSITE](#) Lot [***](#) Block [4](#)
 Property Name [WINDMILL RESTAURANT & LOUNGE](#)

[Add'l Addresses](#)
[Assessor Maps](#)
[Legal Description](#)

Ownership

Assessed Owner Name [HARMER DAN E](#)
 Mailing Address [204 WEST SPEAR ST](#)
[CARSON CITY, NV 89703](#)
 Legal Owner Name [HARMER DAN E](#)
 Vesting Doc #, Date [503633](#) [10/29/2018](#) Year / Book / Page [18 / 0](#)
[/ 1](#)
 Map Document #

[Ownership History](#)
[Document History](#)

Description

Total Acres [.760](#) Square Feet [33,003](#)
 Ag Acres [.000](#) W/R Acres [.000](#)

Improvements

Single-family Detached 0	Non-dwelling Units 1	Bedrooms / Baths 0 / .00
Single-family Attached 0	Mobile Home Hookups 0	Stories .0
Multiple-family Units 0	Wells 0	Garage Square Ft... 0
Mobile Homes 0	Septic Tanks 0	Attached / Detached
Total Dwelling Units 0	Buildings Sq Ft 10,486	
	Residence Sq Ft 0	
	Basement Sq Ft 0	Basement
	Finished Basement SF 0	Bedrooms / Baths 0 / .00

[Improvement List](#)

Appraisal Classifications

Current Land Use Code [400](#) [Code Table](#)
 Zoning Code(s) [C](#)
 Class [1.00](#)
 Re-appraisal Group [4](#) Re-appraisal Year [2018](#)
 Original Construction Year [1949](#) Weighted Year [1974](#)

Assessed Valuation

Assessed Values	2019-20	2018-19	2017-18
Land	14,210	14,210	14,210
Improvements	40,210	41,598	41,403
Personal Property	0	0	0
Ag Land	0	0	0
Exemptions	0	0	0
Net Assessed Value	54,420	55,808	55,613

Increased (New) Values

Land	0	0	0
Improvements	0	0	0
Personal Property	0	0	0

Taxable Valuation

Taxable Values	2019-20	2018-19	2017-18
Land	40,600	40,600	40,600
Improvements	114,886	118,851	118,294
Personal Property	0	0	0
Ag Land	0	0	0
Exemptions	0	0	0
Net Taxable Value	155,486	159,451	158,894

Increased (New) Values

Land	0	0	0
Improvements	0	0	0
Personal Property	0	0	0

[Back to Search List](#)

Well Log Details

Download Well Log:



General Information

Well Log No:	64545	Basin:	073
Waiver No:	MO-1009A	Owner:	AMERICAN FEDERAL BANK
Permit No:	N/A	Well Name:	MW1
Date Received:	01/31/1997	Address:	920 CORNELL AVE LOVELOCK NV
Notice of Intent:	30912		

Location Information

Reference:	Mount Diablo	Parcel No:	01-135-01	Latitude:	40.18
Township:	27N	Lot No:	N/A	Longitude:	118.47
Range:	31E	Subdivision:	N/A	County:	PERSHING
Section:	26	Block No:	N/A	Work Type:	New
Quarters:	SW NW			Proposed Use:	Monitoring Well

Well Construction

Date Started:	10/8/1996	Perforations:	15 ft	Static Water Level:	8 ft
Date Completed:	10/08/1996	From:	5 ft	Pumping Water Level:	8 ft
Aquifer Desc:	N/A	To:	20 ft	Method:	N/A
Hole Depth:	20 ft	Perforation Interval:	1	Specific Capacity:	0.00
Surface Casing Diameter:	2 in	Depth of Seal:	4	Yield:	N/A
Cased To:	20 ft	Draw Down:	0	Water Temperature:	N/A
Casing Reductions:	0	Gravel Packed:	Yes	After Hours Pump:	0
		From:	4 ft		
		To:	20 ft		

Drilling Contractor Information

Contractor's Lic No:	34525	Name:	ANDRESEN EXPLORATION DRILLING
Contractor's Drilling No:	0	Address:	1635 BELFORD RD RENO NV 89509
Driller's Lic. No:	1028		

Remarks

Work Type:	N/A	General:	N/A	Additional:	N/A
-------------------	-----	-----------------	-----	--------------------	-----

**LOVELOCK MEADOWS WATER DISTRICT
WATER CONSERVATION PLAN
Revised January, 2015**



OWNER:

Lovelock Meadows Water District
400 14th Street
Lovelock, Nevada 89419
(775) 273-2387

ENGINEER:

FARR WEST

ENGINEERING

5442 Longley Lane, Suite B.
Reno, Nevada 89511
(775) 851-4788

Contents

- 1 CONSERVATION GOALS..... 1**
- 1.1 REDUCE WATER USAGE.....1
- 1.2 ENCOURAGE THE USE OF COMPATIBLE LANDSCAPING1
- 1.3 ENCOURAGE THE CITY TO INCREASE THE USE OF WASTEWATER EFFLUENT.....1
- 1.4 IDENTIFY AND REDUCE WATER LOSS1
- 1.5 INCREASE COMMUNITY PARTICIPATION IN CONSERVATION1
- 1.6 MAINTAINING AN ADEQUATE SUPPLY OF WATER1
- 1.7 CONSERVATION PLAN IMPLEMENTATION SCHEDULE1

- 2 WATER USE PROFILE AND FORECAST 2**
- 2.1 EXISTING DISTRIBUTION AND SUPPLY SOURCES.....2
- 2.2 WATER USE FORECAST BASED ON HISTORICAL AND CURRENT USE5
- 2.3 WATER USE PROFILE.....6
- 2.4 UNACCOUNTED-FOR WATER7
- 2.5 ESTIMATED AMOUNT OF WATER CONSERVED DUE TO MEASURES.....8
- 2.6 IMPACT OF PRIOR CONSERVATION EFFORTS REQUIREMENTS9

- 3 BASE CASE WATER CONSERVATION INCENTIVES AND MEASURES 10**
- 3.1 BASE CASE CONSERVATION INCENTIVES10
- 3.2 BASE CASE CONSERVATION MEASURES.....12

- 4 COMPREHENSIVE CONSERVATION MEASURES..... 13**
- 4.1 GENERAL CONSERVATION MEASURES.....13

- 5 COMPREHENSIVE CONSERVATION INCENTIVES..... 21**
- 5.1 EDUCATIONAL INCENTIVES.....21
- 5.2 FINANCIAL INCENTIVES.....24

5.3 REGULATORY INCENTIVES.....	24
6 WATER CONSERVATION INITIATIVES AND RECOMMENDATIONS.....	27
6.1 LOVELOCK MEADOWS WATER DISTRICT CONSERVATION MEASURES	27
6.2 FINANCIAL MEASURES	27
6.3 EDUCATIONAL INCENTIVES.....	27
6.4 SYSTEM WIDE HARDWARE MEASURES.....	27
APPENDIX A – CONSERVATION MEASURES	29
APPENDIX B – LANDSCAPE GUIDES	43
APPENDIX C – WATER WEBSITES.....	50
APPENDIX D – METER INSTRUCTIONS	51
APPENDIX E – LANDSCAPE CODE	53
APPENDIX F – WATER ORDINANCE	54
APPENDIX G – EPA RESIDENTIAL BENCHMARKS	55

1 CONSERVATION GOALS

This section includes the water conservation goals for the Lovelock Meadows Water District water system.

Lovelock Meadows Water District does not have the authority to establish ordinances or codes. Because of this many of the conservation measures and incentives included in this plan are for reference purposes and can be utilized by regulating entities in the creation of such ordinances.

This plan is compliant with Nevada Revised Statutes (NRS) sections 540.121 through 540.151 and is available for public inspection at the following location:

**Lovelock Meadows Water District
400 14th Street
Lovelock, Nevada 89419
(775) 273-2387**

Public comments about this plan are encouraged. Written comments may be sent to the address above.

1.1 REDUCE WATER USAGE

The primary objective of the conservation plan is to help Lovelock Meadows Water District and its customers meet and possibly exceed the conservation goals stated in this section. The primary goal of this plan is to reduce consumption by 10% by the year 2018.

An audit comparing water production with metered amounts will be performed prior to implementing incentives or measures. Additional audits will then be done every year thereafter. Results from the initial audit will be compared with those of subsequent audits in order to determine the effectiveness of measures and/or incentives.

Usage amounts measured will include summer use, average use per connection and per capita use. If there is a decrease in usage as a result of a particular measure or incentive, that incentive or measure can be expanded if possible to maximize efficiency. If it is discovered that a particular measure or incentive is ineffective, it will be discontinued and a new one will then be implemented to take its place.

1.2 ENCOURAGE THE USE OF COMPATIBLE LANDSCAPING

This plan should include public education to encourage reduction in the size of lawns and encourage the use of plants that are adapted to arid and semiarid climates. Educational information for both residences and businesses can be in the form of mailers, guides, and websites.

1.3 ENCOURAGE THE CITY TO INCREASE THE USE OF WASTEWATER EFFLUENT

This plan should encourage good management practices for the reuse of effluent by those holding authority for its use. Note that the City of Lovelock currently has primary storage rights to effluent water from the Lovelock wastewater treatment facility.

1.4 IDENTIFY AND REDUCE WATER LOSS

The District should strive to reduce the amount of water extracted from the various sources vs. the water actually delivered (billed) to customers through a system of identifying and reducing leaks in water distribution systems, instituting a meter maintenance/replacement program, and connecting unmetered and multiple users.

1.5 INCREASE COMMUNITY PARTICIPATION IN CONSERVATION

A key objective of this plan is to increase public awareness of the limited supply of water in Nevada and the need to conserve water. A successful educational program provides information to the public that helps and motivates water users in their efforts to conserve. Educational materials and resources can include home & landscape guides and mailers. Regardless of the type of educational resources that are used, the most important consideration is their content and if the information is disseminated successfully.

1.6 MAINTAINING AN ADEQUATE SUPPLY OF WATER

This plan includes a contingency plan for drought conditions that ensures a supply of potable of water. The primary goal of water conservation is to insure that there is sufficient water for essential public health and safety needs at all times. The climate in Northern Nevada is arid and subject to periodic droughts that can vary in duration. It is important therefore to have a reserve on hand for such events. Conserving water during times of plenty will insure that such reserves are available for drought and emergency conditions.

1.7 CONSERVATION PLAN IMPLEMENTATION SCHEDULE

The conservation measures and incentives in this plan will be implemented according to the following schedule (see section 6 for detailed descriptions of incentives and measures included in the schedule):

Table 1.1

Plan Implementation Schedule

	2016	2017	2018
<i>Incentives</i>			
Conservation Education	Implement	Ongoing	Ongoing
<i>Measures</i>			
Meter Testing Program	Implement	Ongoing	Ongoing

The annual production audit will help determine if the schedule needs to be adjusted to accommodate the implementation of new measures or incentives or the discontinuation of old ones.

END OF SECTION

This chapter provides a description of the Lovelock Meadows Water District system. Section 2.1 identifies distribution system and supply sources with their individual capacities. Section 3.2 addresses the water use forecast. Sections 3.3, 3.4, and 3.5 discuss system water profiles, unaccounted for water respectively and the impact of past conservation efforts and regulatory requirements.

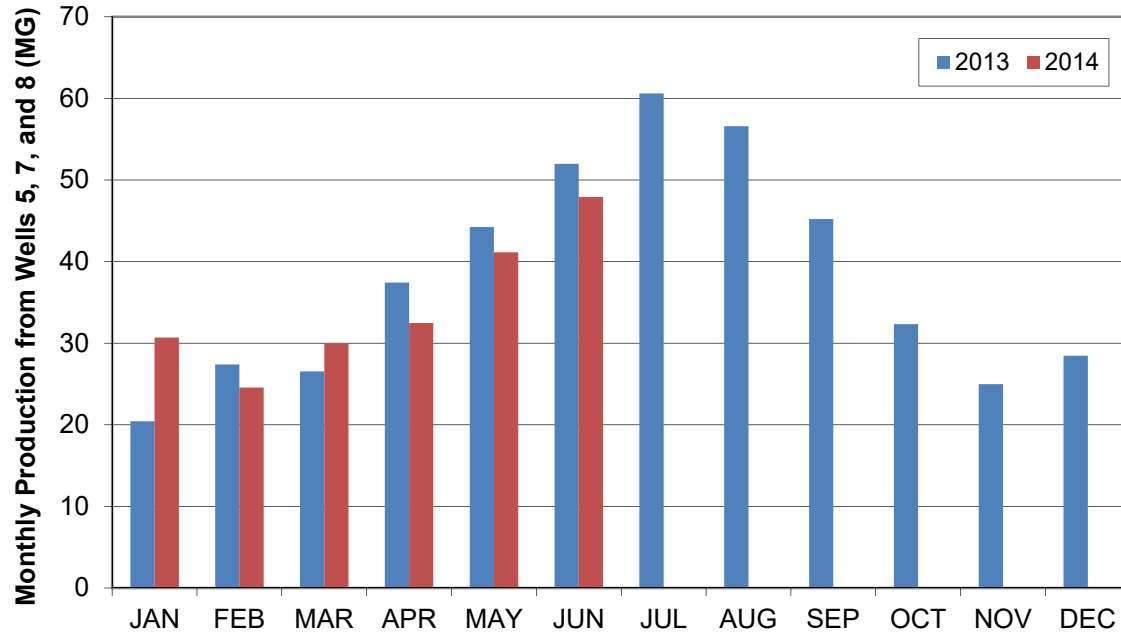
2.1 EXISTING DISTRIBUTION AND SUPPLY SOURCES

The Lovelock Meadows General Improvement District was formed in April 1979 as a result of a regional water system consolidation of the City of Lovelock, the Big Meadow Water Association, and the Valley Water Association. The Lovelock Meadows Water District service area is very large by rural Nevada standards, serving over 115 square miles. Approximately 43,500 linear feet of the distribution system, consisting of various diameters of vitrified clay and cast iron piping, lies within the city limits. The former Big Meadow Water Association portion of the distribution system extends south of the city limits (i.e., the Lower Valley), and consists of approximately 25 miles of various diameter ACP and PVC piping. Currently funding is being sought for the replacement of approximately 16 miles of existing 4-inch to 16-inch diameter pipeline. This proposed project could reduce the amount of unaccounted-for water due to leaks.

Groundwater in the Lovelock area contains high concentrations of sulfate, nitrate, fluoride, and dissolved salts and is generally not suitable for potable consumption. Lovelock obtains its municipal water supply from three groundwater wells (Wells #5, #7, and #8), located approximately 15 miles northeast at Oreana, Nevada. The wells are separated by 1,300 to 1,500 feet and pump from essentially the same aquifer depth. There are no other sources currently being used for municipal purposes. Figure 2.1 shows the combined monthly production during 2013 and 2014 for Wells #5, #7, and #8. The peak monthly demand is consistently in July, with 60.6 million gallons pumped in 2013.

FIGURE 2.1

Combined Production for Wells #5, #7, and #8 in 2013 and 2014



Water is conveyed from the wells via 53,500 linear feet of 16-inch ACP pipe to two steel water storage tanks. The two storage tanks provide a capacity of 1.5 million gallons and 2.5 million gallons, for a total capacity of 4.0 million gallons. From the storage tanks, water is conveyed to the distribution system at different points by two 12-inch steel pipes that parallel Reservoir Road and Irish American Road.

2.1.1 Water Rights

Lovelock Meadows Water District holds title to several underground water rights in the Oreana sub-basin, with of a total combined duty up to 3,099.78 acre-feet or 1.010 billion gallons annually. The duty originates at Wells #5, #7, and #8.

Lovelock Meadows Water District also holds title to 464.45 acre-feet of underground water rights in the Lovelock Valley basin for use on a proposed golf course. The table below summarizes the underground water rights.

TABLE 2.1
Summary of Ground Water Rights

<u>Source</u>	<u>Owner</u>	<u>Permit Numbers</u>	<u>Max Rate of Diversion (CFS)</u>	<u>Max Annual Use (AFA)</u>	<u>Max Annual Use (MGA)</u>
Well 05	LOVELOCK MEADOWS WATER DISTRICT	37989	1.34	1.98	0.65
		37991	1.00	1.99	0.65
		39712	1.00	1.99	0.65
		39714	2.72	841.15	274.09
		45578	2.00	804.26	262.07
		60215	1.50	455.10	148.29
			9.56	2106.47	686.40
Well 07	LOVELOCK MEADOWS WATER DISTRICT	37987	0.02	10.86	3.54
		37990	0.23	167.25	54.50
		37992	1.00	635.30	207.01
		39713	1.43	635.30	207.01
		45577	2.00	804.26	262.07
			4.68	2252.97	734.13
Well 08	LOVELOCK MEADOWS WATER DISTRICT	77715	0.50	361.98	117.95
Golf Course Well	LOVELOCK MEADOWS WATER DISTRICT	59252	3.00	64.45	21.00
		60684	3.00	400.00	130.34
			6.00	464.45	151.34

See Permit **77715**- The total combined duty of water under permits 37987, 37989, 37990, 37991, 37992, 39712, 39713, 39714, 45577, 45578, 60215, and 77715 shall not exceed 3099.78 acre feet or 1,010,000,000 gallons annually.

A review of the records of the State Engineer shows that the City of Lovelock is the owner of record for several surface water rights associated with Little Rocky Canyon (Pole Creek), East Horse Canyon (Wild Horse Creek), and Wright’s Canyon Creek. Certificates were issued for the entire flow diverted from these surface water sources under permits 4304, 4305, 4307, and 26828. These permits changed decreed rights 01430 and 01431. Lovelock Meadows Water District currently does not use any surface water for municipal purposes.

Proofs of Beneficial Use were also submitted for permits 3772, 3773, and 3774. Certificates were never issued for these Permits, and it is unlikely that they will ever be issued as these sources are not currently being used.

The City also is the owner of record to primary storage rights (Permit 40258) on the effluent from the city sewage treatment plant. In order to place this water to beneficial use, secondary

permits must be filed on this storage right describing the manner and place of use. Table 2.2 is a summary of the surface water rights.

TABLE 2.2

Summary of Surface Water Rights

<u>Source</u>	<u>Permit Numbers</u>	<u>Owner</u>	<u>Max Rate of Diversion (CFS)</u>	<u>Max Annual Use (AFA)</u>	<u>Max Annual Use (MGA)</u>
Little Rocky Creek (Pole Creek)	3772	City of Lovelock	1.10	616.26	200.81
	4307	City of Lovelock	0.25	0.00	0.00
			1.35	616.26	200.81
East Horse Canyon Creek (Wild Horse Creek)	3773	City of Lovelock	1.10	616.26	200.81
	4305	City of Lovelock	0.25	0.00	0.00
			1.35	616.26	200.81
Wright's Canyon Creek	3774	LOVELOCK MEADOWS WATER DISTRICT	2.00	0.00	0.00
	4304	City of Lovelock	0.50	0.00	0.00
	26828	LOVELOCK MEADOWS WATER DISTRICT	3.00	368	119.91
			5.50	368	119.91
Effluent	40258	City of Lovelock	0.77	557.3	181.60

A review of the records of the State Engineer indicates that all underground rights are currently in good standing. Water rights associated with surface water are regulated differently than groundwater sources. Although certified groundwater rights can be forfeited for non-use, surface water rights are held to a different standard. Surface water rights can only be lost through abandonment by the owner of these rights, which requires the owner of record or the agent for the owner to request their withdrawal. Even though these rights are no longer being used, ownership will be maintained by the City of Lovelock until the City petitions to withdraw them for whatever reason deemed necessary.

2.2 WATER USE FORECAST BASED ON HISTORICAL AND CURRENT USE

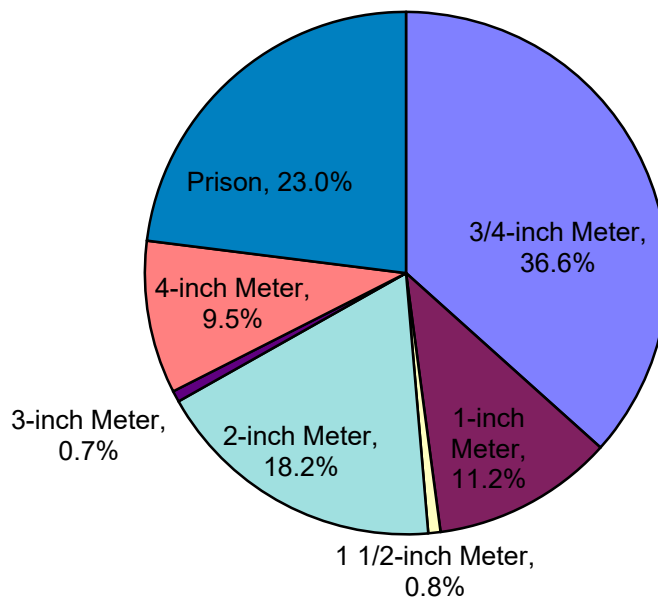
Current customer connections total 1,256, which is an increase of 135 over the 1,121 connections reported in 2006. However, the pumping records from 2006 show a year-end total of 478.7 million gallons while total pumping in 2013 was 456.3 million gallons or a decrease of 22.4 million gallons. It is anticipated that Lovelock Meadows Water District will continue to experience water savings as system improvements and new conservation measures are implemented.

2.3 WATER USE PROFILE

New service rates were presented to the public and eventually adopted by the Lovelock Meadows Water District Board in January 2005. The most recent rates went into effect in June of 2007. See Table 3.2 for the rate schedule. Figure 2.2 shows the percentage of billable water usage for 2013 based on connection type. Assuming that residential and small commercial uses fall under $\frac{3}{4}$ " and 1" meter categories, water use for these categories is approximately 50% of the total.

FIGURE 2.2

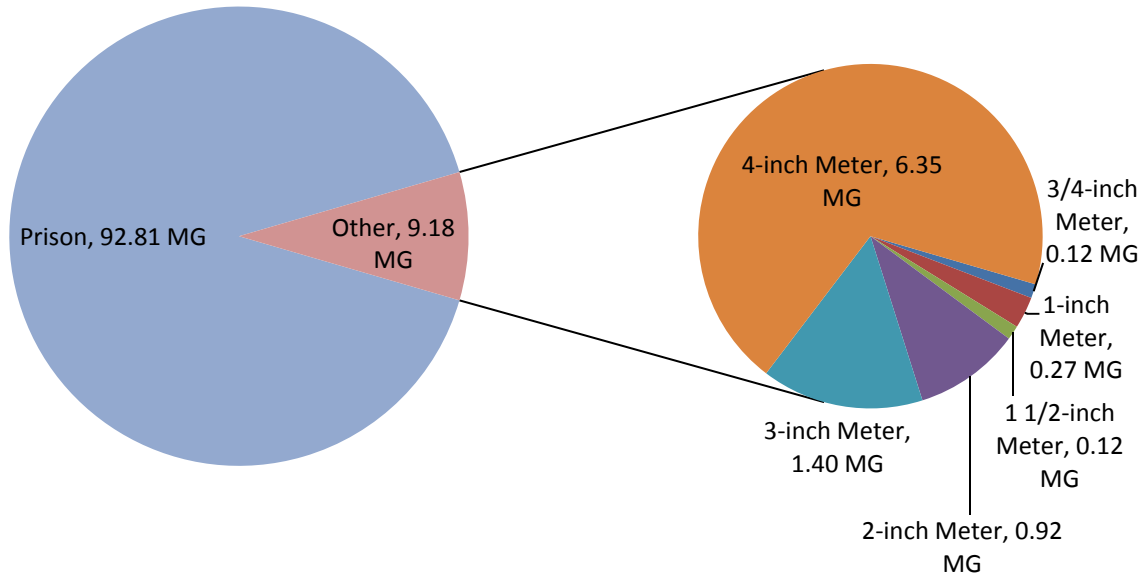
Connection Classification Use Percentages for 2013



The average annual use per connection for each meter size category is shown in Figure 2.3. Residential and small commercial, although making up the majority of the total water usage, accounts for the smallest water use per connection. Water use by the Prison is by far the greatest water user, at 92.8 million gallons for its single connection.

FIGURE 2.3

Average Annual Use per Connection for each of the meter categories for 2013



2.4 UNACCOUNTED-FOR WATER

The amount of unaccounted-for water was determined by comparing the total water production from Wells #5, #7, and #8 with customer billing records for years 2004, 2005, and 2013. Refer to the table below regarding the percent of unaccounted-for water.

TABLE 2.3

Unaccounted-for Water

Year	Total Production Wells #5, #7, #8 (MG)	Total Billed (MG)	Unaccounted-for Water (MG)	% Unaccounted-for
2013	456.3	403.1	53.2	12.0
2006	478.7	384.5	94.2	19.7
2005	470.7	376.5	94.3	20.0
2004	471.8	409.1	62.7	13.3

Causes for water being unaccounted for are numerous. Leaking mains, dead meters, under-registering meters, record keeping practices, un-metered uses, and multiple users on meters all contribute to the problem. Regardless of the cause, a water loss of 20.0% indicates that the water system is not operating efficiently. Reducing this loss will improve the conservation efforts of Lovelock Meadows Water District. The Lovelock Meadows Water District distribution system has benefitted from several improvement projects since 2006. This may be part of the reason that unaccounted-for losses have decreased since

that time. However the water loss calculations presented above may be understated: source meters have not been tested in the past 10 years; there have been as many as 150 non-functioning meters in the past; under-registering meters have not been identified and reservoir levels have not been recorded prior or after meter readings.

Currently, the District does not have a distribution leak detection program. Leaks in the system are detected through meter readings and customer reports.

2.5 ESTIMATED AMOUNT OF WATER CONSERVED DUE TO MEASURES

Table 2.4 (See Appendix G) shows the range of residential use per person per day using the U.S. Census 2010 population estimate (1,894) for Lovelock. For estimating purposes ¾” connection amounts from 2013 were assumed to be all residential.

TABLE 2.4

Range of Residential Water Use in Gallons per Day (EPA Estimates)

Use	Per Person (Low)	Per Person (High)
Toilets	6.4	48.00
Showers	7.50	75.00
Baths	6.00	10.00
Washing Machine	9.00	25.00
Dish Washer	1.00	4.50
Kitchen Faucet	1.00	15.00
Bathroom Faucet	1.00	9.00
Landscape	12.2	162.6
Total	44.1	349.1

Currently the average per person per day use in Lovelock is 213.7 gallons which is approximately equal to the State average. The application of residential conservation measures and incentives encouraged through education (see Section 6.3) could reduce this average. The per person usage of 44.1 gal/day (gpd) shown in Table 2.4 is unrealistic in such a dry state but 150 gpd may be reasonable. Table 2.5 shows new averages that can be achieved with such a reduction in individual use.

TABLE 2.5

Residential Conservation Resulting from Education

% of Population Consuming 150 gallons/day	New gpcd Average (gal)	Amount Conserved Annually (MG)
25	197.8	11.0
50	181.8	22.0
75	165.9	33.0

*Table assumes level population number

The amounts in Table 2.5 are what will be expected as a result of conservation education. A range is provided because it is difficult to determine the exact response to conservation education.

Lovelock Meadows Water District has recently made system improvements including pipe replacement. It is anticipated that these improvements will reduce water losses due to leaks. Because these improvements are relatively new, it is difficult to estimate at this time how much water will be

conserved due to these improvements. However, meter records kept over the next five years will indicate how much water has been conserved. It is anticipated that the improvement will be significant.

2.6 IMPACT OF PRIOR CONSERVATION EFFORTS REQUIREMENTS

There is not currently enough information to determine the impact of previous conservation efforts. It is expected that data collected over the next several years will show a significant improvement due to better system operation relating to the new SCADA and a further decrease in the unaccounted-for-water percentage associated with the replacement of the old distribution piping.

END OF SECTION

3.1 BASE CASE CONSERVATION INCENTIVES

A conservation incentive by definition is something that raises awareness about saving water. There are three classes of conservation incentives: (1) educational, (2) financial, and (3) regulatory. The following conservation incentives are included here for reference. The incentive classification for each of these is in parentheses.

3.1.1 Water Shortage and Waste of Water Ordinance (Regulatory)

The County and/or City are responsible for enacting ordinances. The intent of water ordinances is to limit water use during a water shortage and drought conditions, or to restrict use if it is found that water is being wasted. Ordinances should define “water shortage” and “waste of water” and include sections on enforcement through the use of citations, fines, and discontinuation of service. A landscape code should be considered by the county or city as well.

3.1.2 Landscape Use Education (Educational)

Educational information for both residences and businesses can be in the form of mailers, guides, and websites. This conservation plan is also a resource that can be employed. Appendix B gives a list of compatible shrubs, trees, and plant for Pershing County.

3.1.3 Conservation Literature (Educational)

The District will consider utilizing education tools and resources for the water system users through the use of:

- Home and Landscape guides
- Mailers
- Websites
- Lawn Watering Schedules
- Plumbing Fixture Retrofit Kits provided by the utility
- Video Instruction
- Water Watcher personnel
- Home Water Audits
- Water Hotlines
- The Water Conservation Plan

3.1.4 Watering Schedule (Regulatory)

Odd/Even watering schedules to include residences and businesses should be considered. Such a schedule could be implemented during periods of drought.

3.1.5 Water Conservation Plan (Educational)

3 BASE CASE WATER CONSERVATION INCENTIVES AND MEASURES

The information in this water conservation plan can be used for educational purposes. It must be available for inspection by members of the public during office hours at the offices of the supplier of water.

3.1.6 Water Rates (Financial)

Water rates, as a conservation incentive, work to increase awareness about the value of reducing water use and can motivate water users to implement water conservation measures.

The current Lovelock Meadows Water District rates were adopted by the Lovelock Meadows Water District Board in January 2005. The first phase of the new rates went into effect in April of 2005 with the second phase being implemented in June of 2007 (see Table 3.1). As a measure of the success of the first rate increase, billed use-per-connection remained nearly constant from 2004 through 2006. This would indicate that the first rate adjustment had no impact on customer use of water. However, the use-per-connection decreased between 2006 and 2013 for all but two connection classes (4-inch, and prison). See Table 3.1 for comparison.

TABLE 3.1

2006 and 2013 Comparison of Use-Per-Connection

Connection	2006	2013	Decrease in Use (MG)
3/4-inch Meter	0.14	0.12	0.02
1-inch Meter	0.31	0.27	0.04
1 1/2-inch Meter	0.32	0.12	0.2
2-inch Meter	1.04	0.92	0.12
3-inch Meter	1.91	1.4	0.51
4-inch Meter	5.01	6.35	-1.34
Prison	73.58	92.81	-19.23

Although the current rate structure does not include multiple tiers, the rates have been designed to encourage conservation as well as generate sufficient revenue for the Districts operational requirements. The rates are also at a level where the average monthly bill will be at or above one percent of the median household income. This amount is generally considered affordable but still sufficiently high to encourage conservation.

TABLE 3.2

Lovelock Meadows Water District Water Rates (as of 2014)

Meter Size	Base Rate \$ Charge	Base Rate Allotment (gal)	\$ Charge Per 1000 Gallons Over Base Allotment
≤ 3/4"	30.00	7,000	2.00
1"	36.00	7,000	2.00
1 1/2"	51.00	7,000	2.00
2"	69.00	7,000	2.00
3"	126.00	7,000	2.00
4"	210.00	7,000	2.00
Prison	4,200.00	1,200,000	2.00

3.1.7 Water Meters (Financial)

Although water meters are a device, they don't actually save any water according to the definition of a conservation measure. Because of this they are considered a conservation incentive.

In recent years, the list of inactive (not functioning) meters in the District has been as high as 150 meters, although Lovelock Meadows Water District continues to make progress and reports no non-functioning or dead meters. Non-functioning meters are reported at the end of each month and are replaced at that time.

The District reports no unmetered users in the system. There are some multiple users on single meters and the District will consider connecting these users to single meters in order to better evaluate water use and losses.

All of the wells in the Lovelock Meadows Water District except well #6 have been fitted with new meters and have been integrated into a SCADA system (well #6 is non-potable). The SCADA and meters that have been added to the system allow Lovelock Meadows Water District to more effectively operate the water system.

3.2 BASE CASE CONSERVATION MEASURES

There are two classifications of conservation measures: (1) Hardware or equipment and (2) behavior or management practices. The following conservation measures being currently used or proposed to be used in the Lovelock Meadows Water District conservation program. The measure classification is in parentheses.

3.2.1 Effluent Use (Behavior/Management)

Treated effluent can be used to irrigate landscapes on public property and cemeteries and can also be used for construction purposes and agriculture. Because the amount of effluent currently generated is relative small, agricultural use is not practical. Currently the City of Lovelock, Not Lovelock Meadows Water District, controls the available effluent. Also Lovelock Meadows Water District does not have the financial capability to implement an effluent use system. For these reasons water reuse is not practical at this time.

3.2.2 Leak Detection

Lovelock Meadows Water District currently detects leaks through meter readings and customer reports. Whenever a meter shows unusually high use Lovelock Meadows Water District personnel are sent to investigate. If a leak is discovered the customer is notified. Presently Lovelock Meadows Water District does not have a distribution level leak detection program in place. Appendix I has residential meter reading and leak detection instructions.

END OF SECTION

4 COMPREHENSIVE CONSERVATION MEASURES

The following are comprehensive conservation measures that can be employed by the District to supplement the base case measure itemized in section 3. As stated in section 3, conservation measures are divided into two types: (1) Hardware/Equipment measures and (2) Behavioral/Managerial measures. Conservation measures can also be classified into five categories of application: (1) Residences, (2) Landscape, (3) Industrial, Commercial, and Institutional (ICI) (4) Agricultural, and (5) Water Utilities. In addition to measures in this section, Appendix A includes specific conservation measures for residential, commercial/industrial, and institutional water users. The following conservation measures are included here for reference and are classified first by application and then by type.

4.1 GENERAL CONSERVATION MEASURES

4.1.1 Plumbing Standards

The most recent federal plumbing standards (table 4.1) are included here since these standards are applicable to the DCU service area. It is valuable to include California’s standards for reference since in most cases California’s requirements are more stringent. The comparison infers that there are plumbing fixtures available that exceed federal efficiency requirements and offer consumers alternatives that further improve conservation efforts.

TABLE 4.1

Federal and California Plumbing Standards

Device	FEDERAL ENERGY POLICY ACT (FEPA)		CALIFORNIA	
	Manufacture	Effective Date	Sale and Installation	Effective Date
Shower Heads	2.5 gpm*	1/1/94	2.5 gpm	3/20/92
Lavatory Faucets	2.5 gpm	1/1/94	2.2 gpm	3/20/92
Sink Faucets	2.5 gpm	1/1/94	2.2 gpm	3/20/92
Metering Faucets	*	1/1/94	†	7/1/92
Tub Spout Diverters	Not included in FEPA		0.1 to 0.3‡	3/20/92
Residential Toilets	1.6 gpf	1/1/94	1.6gpf	3/20/92
Flushometer Valves	1.6 gpf§	1/1/97	1.6 gpf	1/1/92
Commercial Toilets	1.6 gpf	1/1/97	1.6 gpf	1/1/94
Urinals	1.0 gpf	1/1/94	1.0 gpf	1/1/92

* Gallons per minute.

** 0.25 gal/cycle (pertains to maximum water delivery per cycle).

† Hot water maximum flow rate range from 0.25 to 0.75 gal/cycle and/or from 0.5 gpm to 2.5 gpm, depending on controls and hot water system.

‡ 0.1 (new), to 0.3 gpm (after 15,000 cycles of diverting).

§ Gallons per flush.

4.1.2 Drought Conservation Measures

All water supplied by Lovelock Meadows Water District comes from groundwater sources. Because of this it is difficult to determine the effect of a drought year on the groundwater system and the consequences of a drought may not be detected in the water table until several years after the drought. For this reason it is important that Lovelock Meadows Water District monitor precipitation, surface water levels, and water table levels over the long term. An annual review of water supplies should be done to determine the availability of water for the current year and the following year. This analysis should be done in the spring before the high use season.

In order to determine when it is necessary to impose special drought conservation measures, parameters or limits must be established for groundwater levels and groundwater levels should relate to measures. For instance, if groundwater drops to a certain level, a corresponding stage of drought measures are then required. Lovelock Meadows Water District will determine how groundwater levels relate to the different stages of drought.

This plan uses a drought assessment system similar to the one used by the Southern Nevada Water Authority (SNWA) that includes the following levels of drought observation:

- No Drought
- Drought Watch
- Drought Alert
- Drought Emergency

There are specific measures associated with each stage of drought that apply to water customers and Lovelock Meadows Water District. Table 4.5 summarizes Lovelock Meadows Water District responsibilities.

TABLE 4.5

LOVELOCK MEADOWS WATER DISTRICT Drought Conservation Measures

Stage	Reduction Goal	Information Measures	LOVELOCK MEADOWS WATER DISTRICT Measures
No Drought	10%	Encourage conservation through educational efforts	Institute intensive leak reduction program, Reduce % of unaccounted for water. Increase enforcement.
Drought Watch	15-18%	Use media to communicate drought information, warn of potential for more stringent measures associated with succeeding stages. 1 st stage measures.	Reduce water use for flushing, public fountains, and public facility landscape irrigation. 1 st stage measures.
Drought Alert	25-30%	Public officials appeal for water use reductions. Explain details of emergency. 1 st and 2 nd stage measures.	Prohibit all public water uses not required for health or safety. 1 st and 2 nd stage measures.
Drought Emergency	50% or more	1 st , 2 nd , and 3 rd stage measures.	Prohibit all outdoor water use and selected commercial/industrial use. 1 st , 2 nd , and 3 rd stage measures.

Drought conservation measures implemented by customers can save more water than those measures applied by Lovelock Meadows Water District (Table 4.5). For this reason water customers must also be expected to employ special conservation measures during times of drought. Special drought conservation measures for water users have been divided into the following categories:

1. Fountains and Water Features
3. Government Facilities
4. Landscape Irrigation
5. Mist Systems
6. Parks and Community Use Areas
7. Pools
8. Surface, Equipment, and Building Washing
9. Turf Installation
10. Vehicle Washing

4.1.2.1 Fountains and Water Features

Drought measures are summarized in table 4.6.

TABLE 4.6

Drought Measures for Fountains and Features

Stage	Residential	Common Areas	Commercial
Watch	Fountains and features with a surface area of 200 ft ² or less allowed.	Same as residential but feature cannot be incorporated into an entry way of streetscape, as defined by local government and only one fountain or water feature may be operated.	May maintain a re-circulating water pool to sustain pumps, pond liners, surface coatings and ancillary equipment. The feature of fountain may run only between 1 a.m. and 4 a.m. or whenever freezing conditions require system preservation.
Alert	Fountains and features with a surface area of 25 ft ² or less allowed.	Same as Watch	Same as Watch
Emergency	Fountains and features not allowed.	Fountains and features not allowed.	Fountains and features not allowed.

4.1.2.2 Government Facilities

Drought measures are summarized in table 4.8.

TABLE 4.8

Drought Measures for Government Facilities

Stage	Government Facilities
Watch	To be determined by LOVELOCK MEADOWS WATER DISTRICT after government facility needs have been established.
Alert	
Emergency	

4.1.2.3 Landscape Watering

Drought measures are summarized in table 4.9.

TABLE 4.9

Drought Measures for Landscape Watering

Stage	Winter (Oct – Mar)	Spring, Summer, Fall (Apr – Sept)
Watch	No Watering	2 assigned days per week
Alert	No Watering	2 assigned days per week
Emergency	No Watering	To be determined

4.1.2.4 Mist Systems

Drought measures are summarized in table 4.10.

TABLE 4.10

Drought Measures for Misting Systems

Stage	Residential	Commercial
Watch	Allowed, No restrictions	Use only for human comfort in June, July, and August and only between the hours of noon and 6 p.m.
Alert	Allowed, No restrictions	Use only for human comfort in June, July, and August and only between the hours of noon and 6 p.m.
Emergency	Not allowed	Not allowed

4.1.2.5 Parks and Community Use Areas

Drought measures are summarized in table 4.11.

TABLE 4.11

Drought Measures for Parks and Community Use Areas

Stage	Parks and Community Use Areas
Watch	To be determined by LOVELOCK MEADOWS WATER DISTRICT after parks needs have been established.
Alert	
Emergency	

4.1.2.6 Swimming Pools

Drought measures are summarized in table 4.12.

TABLE 4.12

Drought Measures for Swimming Pools

Stage	Swimming Pools
Watch	No restrictions. Pools should be drained into the sewer system so the water can be recycled.
Alert	
Emergency	Not to be filled during drought emergency

4.1.2.7 Surface Equipment and Building Washing

Drought measures are summarized in table 4.13.

TABLE 4.13

Drought Measures for Surface Equipment and Building Washing

Stage	Surface Equipment and Building Washing
Watch	Prohibited unless water is discharged into the sanitary sewer through approved methods or contained onsite.
Alert	
Emergency	

4.1.2.8 Vehicle Washing

Drought measures are summarized in table 4.14.

TABLE 4.14

Drought Measures for Vehicle Washing

Stage	Personal Vehicle Washing	Commercial Vehicle Washing
Watch	Once a week per vehicle using a hose with an automatic shut-off nozzle.	Only at a facility where water is discharged into the sanitary sewer through approve methods. Also with high-pressure, low-volume sprayer using less than 10 gallons per vehicle.
Alert		
Emergency	Not allowed	Not allowed

4.1.2.9 Turf Installation

Drought measures are summarized in table 4.15.

TABLE 4.15

Drought Measures for New Turf Installation

Stage	Residential Single and Multi-family	Non-Residential
Watch	Allowed	Allowed within limits of Landscape Code.
Alert	Allowed	Allowed within limits of Landscape Code.
Emergency	Not allowed	Not allowed

4.1.2.10 General Water User Measures

Drought measures are summarized in table 4.16.

TABLE 4.16

General Drought Measures

Stage	General Water User Measures
Watch	Mandatory restrictions on all outside uses by residential users, except landscape irrigation. Unnecessary outdoor uses by any commercial users prohibited.
Alert	All outdoor water use severely restricted. Serve water in restaurants only upon request.
Emergency	All outdoor water use and selected commercial and industrial use prohibited.

4.1.3 Emergency Conservation Measures

4.1.3.1 Definition

Currently Lovelock Meadows Water District has a sufficient storage capacity to meet the needs of its service area. However, during the peak daily demand of the summer months, the run times for both wells #5 and #7 is almost continuous at 24 hours a day. Lovelock Meadows Water District will need to monitor system capacity to determine at what point an emergency should be declared. Conditions other inadequate pump capacity that might require a declaration of emergency include major water line breaks, pump or system failures, or contamination of water supply sources. Regardless of the reason, the goal of emergency measures would be to restrict water usage to allow the water system to recover from the emergency condition. The following sections discuss additional measures that may be implemented during an emergency.

4.1.3.2 Lovelock Meadows Water District Operational Measures

The following are operation measures that should be implemented for a water emergency:

- Continue all actions from watch and alert stages (drought conservation measures), as appropriate.
- All emergency measures should be applied with any additional measures that Lovelock Meadows Water District considers to be necessary.
- The problem should be defined as an emergency by Lovelock Meadows Water District.
- Water use reduction goals should be established by Lovelock Meadows Water District. Single-family residences may be set as a per house allotment or as a percentage from previous years consumption. Commercial, multi-family, and industrial should be asked to reduce use by a percentage of the average of the previous year's consumption.
- Penalties or excess use charges should be established for customers that exceed their allotment.
- Lovelock Meadows Water District billing system could be adjusted to implement penalty or use charges.
- Enforcement actions should be increased.
- Inform local law enforcement of the need for assistance.
- Increase aquifer level monitoring actions.

4.1.3.3 *Communication Measures*

The following are the communication measures that should be implemented for a water emergency:

- Lovelock Meadows Water District will increase the frequency of reports to the board. The initial report will include the suggested nature and scope of proposed conservation measures. Subsequent reports should provide details on measure implementation and customer response to those measures.
- Provide status reports to entities with special interests, public agencies including the City of Lovelock, school districts, fire departments, and law enforcement agencies.
- Through a media campaign and direct mail announce to Lovelock Meadows Water District customers the:
 - Scope and nature of the measures.
 - Reasons for imposing the measures.
 - Water use reduction goals.
 - Enforcement mechanisms and fines.
 - Projections for how long the measures will be in place.
 - Penalty or excess use charges.
- Clearly identify any exemptions from the conservation measures.
- Inform customers about possible pressure reductions and any problems this may cause.
- Provide landscape firms with conservation measure information.
- Provide contractors and landscape firm's information on locations to obtain reclaimed water (effluent) for street cleaning, construction projects, irrigation, dust control, etc.
- Post updated status reports on Lovelock Meadows Water District website.
- Post signs where possible that note major conservation measures.
- Continue to enhance communication measures. This includes increasing education and establishing a hotline for emergency updates.
- Keep fire departments informed on the status of the emergency and require that they discontinue the use of water in training exercises until the emergency is over.

4.1.3.4 *Emergency Conservation Summary*

Advance preparation is necessary for the successful implementation of emergency conservation measures. Public education prior to an emergency is essential. It is also important that communication systems (hotlines, websites, etc.) have been set-up in advance. Enforcement procedures including personnel assignments should also be outlined ahead of time.

END OF SECTION

5 COMPREHENSIVE CONSERVATION INCENTIVES

The following are comprehensive conservation incentives that can be employed by the District to supplement the base case incentives itemized in section 3. A conservation incentive is something that increases awareness about the value of reducing water use. Incentives can help motivate water users to implement water conservation measures. As stated in section 3, conservation measures are divided into 3 categories: Educational, Financial, and Regulatory. This chapter discusses each of these categories and provides examples of incentives.

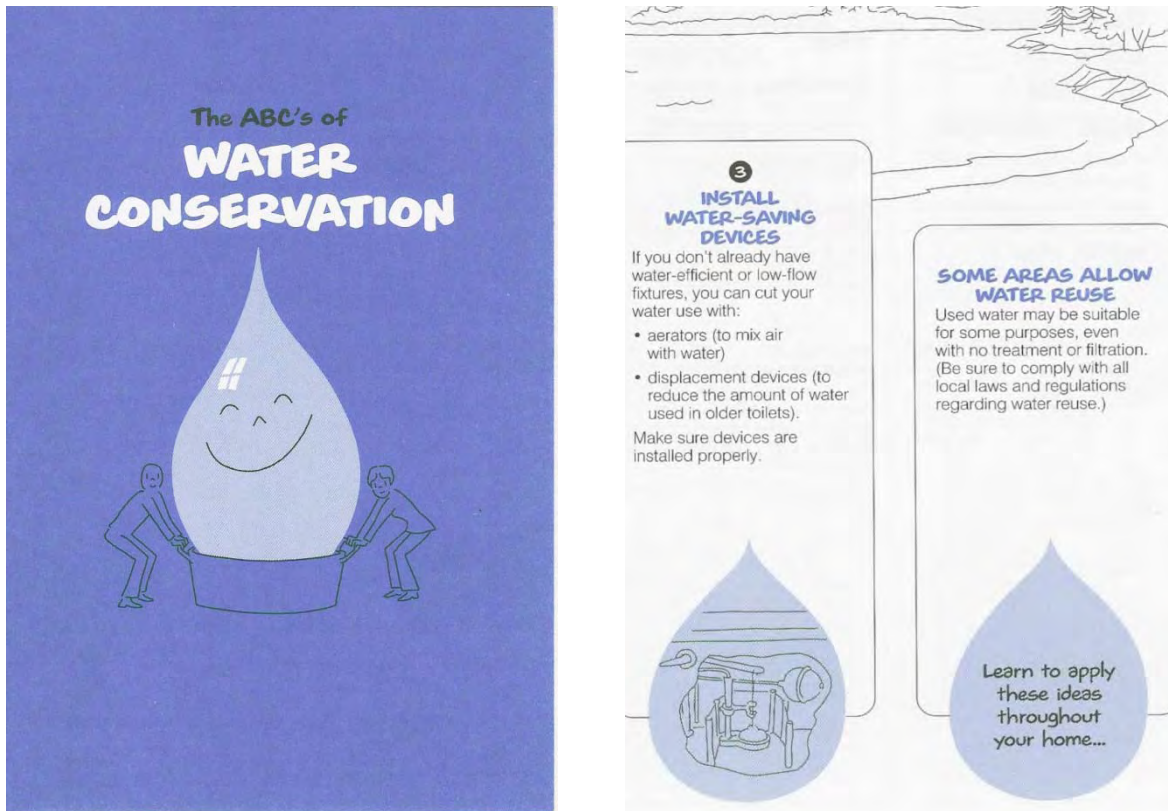
5.1 EDUCATIONAL INCENTIVES

5.1.1 Literature

Examples of conservation literature include water saving guides, direct mailers, or possibly even redesigned bills that include historical use information. The following are examples of conservation literature.

FIGURE 5.1

Pershing County Water Conservation Guide and Sample Page



A guide like the one in figure 5.1 can be distributed by Lovelock Meadows Water District to new customers when they start their water service and contains suggestions for indoor and outdoor residential water conservation. The guide also provides instructions on basic leak repair and encourages the installation of water saving devices.

Another conservation education resource is landscape guides that contain detailed how-to information. These landscape guides may give advice on landscape design including plant layout, how to properly install an automated irrigation system, and which plants are best suited for the specific region. Lawn care guides that include the utilities summer watering schedule can be helpful. Refrigerator magnets that have the watering schedule are also a possibility. Appendix B includes a list of plants that grow well in the Lovelock area.

Table signs can be used in restaurants to inform patrons that if they want water they must request it. These signs can be obtained from the AWWA. Figure 5.2 is an example of such a sign.

FIGURE 5.2

Table Tent for use in restaurants



Internet websites are also a good way to distribute water conservation information and can be less expensive than published materials. Many existing websites contain instructional information on the following subjects:

- Xeriscaping
- Irrigation
- Rebates
- Watering Schedules
- Water Rates
- Lawn Care
- Water Saving Appliances
- Meter Reading Instructions
- Leak Detection Tips
- Water Conservation Tips
- Water Audit Forms
- Water Waste Report Forms
- Water Use Exemptions
- Water Conservation Plan

Appendix C contains a list of websites that contain water conservation information.

Unless otherwise indicated, the educational literature included in this conservation plan is not currently being used by Lovelock Meadows Water District and is for reference purposes only. The additional included literature is intended to be a resource for ideas that can be implemented if more conservation incentives become necessary and if the Lovelock Meadows Water District budget can support such incentives.

5.1.2 Conservation Workshops

Conservation workshops can be conducted by utilities to promote water conservation. Workshop subject matter can include but is not limited to xeriscaping, irrigation, home water audits, etc. Lovelock Meadows Water District currently does not conduct water conservation workshops or training.

A possible approach to workshops may be to train persons in industries that are affected by conservation (landscapers, nurseries, appliance vendors, etc.). They in turn may be encouraged to offer clinics promoting conservation.

5.1.3 School Curriculums

There are a number of school curriculums available on-line from other cities. Utilities can also sponsor special visits to schools where students can be instructed by members of water related industries or government entities. Some of these visits have taken place in Nevada schools where visitors included employees from the Nevada Department of Environmental Protection, the U.S. Forest Service, members of the local Indian Tribes, and the River Wranglers. Lovelock Meadows Water District currently does not have a school visiting program in place.

5.2 FINANCIAL INCENTIVES

Financial incentives include rebates, inclining rate schedules, savings and so forth. Lovelock Meadows Water District does not have the financial capability to institute a rebate program at this time. However, the current rate schedule does encourage conservation.

5.3 REGULATORY INCENTIVES

Regulatory incentives include but are not limited to conservation policies and ordinances, laws and plumbing codes, and irrigation schedules. It is important to have a means of enforcing regulatory incentives or they will not be as effective. For this reason enforcement information is included in this section. Note that Lovelock Meadows Water District does not have the authority to draft or enact ordinances or codes. It is the responsibility of the County and/or City to do so.

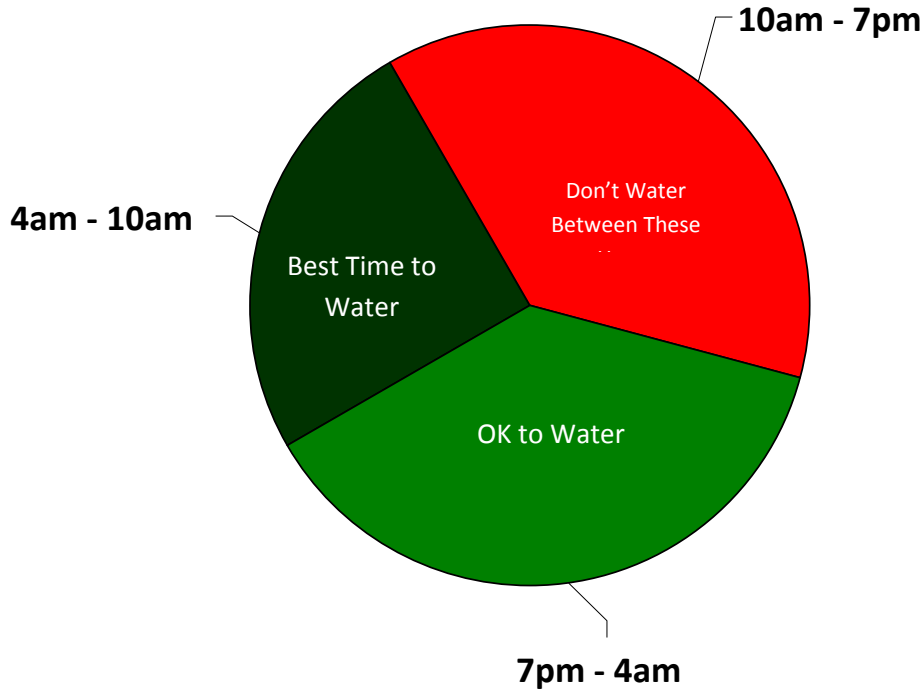
5.3.1 Watering Schedules

Lovelock Meadows Water District currently does not use a watering schedule. An example of a typical schedule would be one in which an odd/even watering schedule becomes effective from May 10th through October 1st. This schedule requires that all water customers with even-numbered addresses water on even numbered calendar days and odd-numbered addresses water on odd-numbered calendar days. No watering is allowed on the 31st of the month. Watering is only to be done between the hours of 7:00 p.m. and 10:00 a.m. For this schedule to be effective it should be part of a City or County enacted water ordinance, which should include provisions for enforcement.

Another effective watering program that could be implemented if more restrictive watering becomes necessary is the “Water Twice a Week” plan. It allows for watering of lawns on say Sunday and Thursday for odd numbered addresses and Wednesday and Saturday for even numbered addresses. Businesses water on Tuesday and Friday. No one is allowed to water on Monday which becomes a day off for the watering system. Watering is allowed at any time except between 1:00 p.m. and 5:00 p.m. which is the time off highest daytime temperatures. Figure 5.3 shows the ideal watering times.

FIGURE 5.3

Ideal Watering Times in LOVELOCK MEADOWS WATER DISTRICT Service Area



It is also important that irrigation timers are timed properly to match seasonal temperatures and that watering is not done when it is raining. Additionally, individual irrigation stations should only need to run for about 10 to 15 minutes before puddles form and runoff occurs.

5.3.2 Landscape Standards

Lovelock Meadows Water District currently does not have a district wide Landscape Code. The following summarizes potential code provision that provide guidelines for both residential and commercial/industrial landscape applications. Landscape Codes should include all the critical elements for the installation of a water efficient landscape. Note that Lovelock Meadows Water District does not have the authority to draft or enact ordinances or codes. It is the responsibility of the County and/or City to do so.

5.3.2.1 Landscape Size

Size of landscapes is defined in the code for all building zones in the Lovelock Meadows Water District service area. Landscape sizes vary from 6 to 20 percent depending upon zoning.

5.3.2.2 Landscape Materials

Minimum sizes and quantities of trees and shrubs are defined in the code. Trees not to be planted are identified. A list of trees that thrive in arid climates is also included in Appendix B of this plan.

The minimum and maximum areas allowed for turf installation in multi-family and commercial/industrial developments are defined. The turf section also encourages the use of effluent on these properties as it becomes available. The maximum slope of the turf is also limited at 4 to 1. Ground cover types are specified as shrubs, turf, vines, meadow grass, and wild flowers, or any other living ground covers. Minimum amounts of unplanted, non-living materials are identified in the code. These materials include wood chips, bark, decorative rock or other non-living materials.

The code also specifies that soils in planted areas are to be loosened and amended with organic materials. Mulch depths are also defined to reduce evaporation.

5.3.2.3 Landscape Irrigation

Water conserving irrigation is encouraged. The following items are included in the regulations regarding irrigation:

- Use of drip irrigation where appropriate.
- Use of irrigation timers.
- Use of storm water harvesting systems.
- Water conserving sprinkler heads.
- Use of reduced pressure PVB's.
- Depth of water line (to avoid freezing)
- Schedule 40 PVC required.

5.3.3 Water Ordinance

Lovelock Meadows Water District currently does not have the authority to establish ordinances or codes. The City of Lovelock and Pershing County should be encouraged to have an ordinance that defines "water shortage" and "waste of water." Lovelock Meadows Water District could add the definitions to their Rules and Regulations. If these ordinances are enacted they will be included in Appendix F once it is completed.

END OF SECTION

6 WATER CONSERVATION INITIATIVES AND RECOMMENDATIONS

Conservation measures and incentives included in this plan may not all be implemented immediately due to the financial limitations of the Lovelock Meadows Water District. However they are included in the plan as a reference so that they can be quickly put in place when funding becomes available. This section discusses conservation incentives and measures that are currently in place as well as those that can be improved upon as technology and funding allow.

6.1 LOVELOCK MEADOWS WATER DISTRICT CONSERVATION MEASURES

6.1.1 Conservation Management

The manager of the Lovelock Meadows Water District is responsible for the conservation budget, organizing educational programs and overseeing Lovelock Meadows Water District conservation efforts (leak detection, public awareness, water loss accountability, etc.). He also will review and update the conservation plan every five years and will evaluate the effectiveness of existing conservation measures and incentives.

6.1.2 Meter Testing Program

The District will implement an annual meter testing program to locate and replace inoperative and under registering meters, particularly those over 2 inches.

6.2 FINANCIAL MEASURES

6.2.1 Water Conservation Budget

Since the original version of this Plan Lovelock Meadows Water District has created a water conservation budget. The conservation budget will be used primarily for the distribution of conservation education materials.

6.3 EDUCATIONAL INCENTIVES

6.3.1 Distribution of Educational Materials

Lovelock Meadows Water District will distribute educational materials similar to those discussed in Section 5.1.1. Distribution consists of materials being available at the Lovelock Meadows Water District office and including them with monthly water bills.

6.4 SYSTEM WIDE HARDWARE MEASURES

Two significant changes have taken place in the Lovelock Meadows Water District since the Water Conservation Plan was first written. The changes include the installation of a SCADA system and the replacement of a significant amount of distribution piping. Since these changes were relatively recent, the effect that they have on the system has not yet been completely quantified. However, the reduction in unaccounted for water has been significant and is expected to drop even further.

6 WATER CONSERVATION INITIATIVES AND RECOMMENDATIONS

The benefits of SCADA include quick response to system emergencies including leaks, which can save valuable water. Additionally, SCADA can help track water usage trends over time. This data can be used to calculate optimal water requirements, identify existing and potential weaknesses in a system and develop optimal responses to water resource challenges. Additionally, efficiency associated with SCADA helps to reduce operational costs. Money saved as a result of SCADA could be used for other system upgrades that could conserve even more water.

END OF SECTION

Conservation measures are divided into two types: (1) Hardware/Equipment and (2) Behavioral/Managerial. Each of these is subdivided into five categories of application: (1) Residential, (2) Landscape, (3) Industrial, Commercial, and Institutional (ICI) (4) Agricultural, and (5) Purveyor. The following conservation measures will be classified first by application and then by type. These measures are suggestions and can only be enforced if included as part of an ordinance.

A.1 RESIDENTIAL CONSERVATION MEASURES

A.1.1 Behavioral Measures

A.1.1.1 Residential Water Audits. Water audits could target high use customers first and then be offered to all customers. The following elements should be part of an effective audit.

- Purpose for the audit.
- Estimation of use for all fixtures and appliances.
- Check for and repair leaks.
- Evaluation of Landscape (See “Landscape Conservation Measures)
- Evaluation of outdoor water use.
- Evaluate efficiency measures.
- Educate customers using available flyers

An audit should take no more than 30 to 45 minutes.

A.1.1.2 Additional Measures. The sample pamphlets in Appendix A include additional behavioral conservation measures.

A.1.2 Hardware/Equipment Measures

The following is a list of devices/practices that will reduce water consumption in the home.

Measure	Description
<i>Bathroom/Kitchen Fixtures</i>	
Low-flow toilets	1.6 gallons per flush
Toilet retrofit devices	Bladders (bags), dams, early close flappers, other hardware and adjustments
Toilet leak repairs	Includes detection (dye tabs) and replacement of worn parts.
Low-volume shower heads	2.5 gallons per minute @ 80 psi
Showerhead retrofit devices	Includes temporary cutoff valves and restrictors.
Low-volume faucets	2.5 gallons per minute @ 80 psi
Faucet retrofit devices	Includes aerators, activation sensors, self closing and metered valves
Faucet maintenance	Includes washer replacement, repacking, tightening, and cleaning aerators
Water pressure reduction	Only needed if house pressure exceeds what’s required
<i>High Efficiency Appliances</i>	
Clothes washers	27 gallons per load
Dish washers	4.5 gallons per load

A.2 LANDSCAPE CONSERVATION MEASURES

A.2.1 Behavioral Measures

A.2.1.1 Landscape Water Audits. Landscape water audits should be conducted on park and golf course irrigation systems and could be considered an option on residential irrigation systems, targeting high-volume users.

- Purpose for the audit.
- Estimation of outdoor use based on meter records.
- Check for and repair leaks.
- Evaluation of Landscape (size, soil, amount of turf, types of plants)
- Evaluation of irrigation system (Timers, Use of drip, Precipitation amounts).
- Efficiency recommendations.
- Educate customers using available flyers

A residential landscape audit should take no more than an hour. Parks and golf courses could take substantially longer.

A.2.1.2 Xeriscape™. Xeriscape is a method of landscaping that employs low-water use plants, turf, ground covers, shrubs and trees. It includes careful planning, soil analysis, and irrigation system design.

A.1.1.3 Additional Measures. The sample pamphlets in Section 5.1 include additional behavioral conservation measures.

A.2.2 Hardware/Equipment Measures

Landscape hardware measures consist of two basic groups: (1) Landscape materials and (2) irrigation equipment.

Measure	Description
Landscape Materials	
Trees, plants, and grass	Should be well suited to climate and altitude and be drought tolerant
Organic mulch	Grass clippings, leaves, wood chips, bark, and pine needles. Organic mulches help to retain soil moisture and keep ground cool around plants.
Inorganic mulch	Boulders, gravel, pavers, decomposed granite, and stepping stones. Inorganic mulches are generally more for decorative purposes but they reduce the amount of trees, plants, and turf thereby conserving water.
Compost	Made of manure or biosolids and wood, straw, grass, and leaves. Helps plants stay healthy and retains moisture in the soil.
Irrigation Equipment	
Valves	Should be sized to meet requirements and checked periodically for leaks
Sprinkler Heads	Should match water volume requirements of area being irrigated.
Sprinkler Nozzles	Should have proper arc of coverage and proper trajectory.
Irrigation Controllers	Should have required number of stations, programs, and starts. Also rain delays and sensor terminals.
Drip irrigation	Insures water is directed to where it’s needed.

A.3 INDUSTRIAL, COMMERCIAL, AND INSTITUTIONAL (ICI) CONSERVATION MEASURES

A.3.1 Behavioral and Hardware/Equipment Measures

A.3.1.1 ICI Water Audits. Since ICI water audits can require a substantial amount of time (4 hours or more), it may be necessary to have a private engineering firm hired by the water user conduct the audit. There is incentive for ICI customers to pay for audits since the results of an audit could translate into substantial savings. An ICI water audit should include the following elements:

- Support from ICI owners, managers, and employees
- Survey/Estimation of facility use based on meter records.
- Calculation of water-related costs.
- Evaluation of efficiency measures.
- Evaluation of payback periods for measures.
- Efficiency recommendations and implementation.
- Tracking and reporting system.

A.3.1.2 Manual Washing. Manual washing is cleaning done on surfaces with hoses and cloths.

MANUAL WASHING	
Behavioral Measures	Hardware/Equipment Measures
<ul style="list-style-type: none"> • Surfaces should be swept or brushed off before using water to clean. 	<ul style="list-style-type: none"> • High pressure low-volume hoses with automatic shut-off nozzles • High-pressure pumps, steam cleaners.

A.3.1.3 Vehicle Washing. Vehicle washing includes manual washing and automated car washes or a combination of both.

VEHICLE WASHING

Behavioral Measures	Hardware/Equipment Measures
<ul style="list-style-type: none"> • Limit number of spray nozzles and set flow rates at lowest volume and pressure required. • Adjust nozzles in automated systems so that they take full advantage of gravity and position. Also make sure water shuts off after vehicles have passed. • Increase conveyor speeds or reduce rinse cycle time. • Sweep wash area before using water to clean. • Establish a regular maintenance schedule that includes checking for leaks and making repairs. 	<ul style="list-style-type: none"> • Recycling systems. These would include filters and storage tanks. • High pressure pumping systems.

A.3.1.4 Kitchens and Restaurants. Kitchen and restaurant conservation is divided into four areas of application; 1. Food and drink preparation, 2. Dishwashing, 3. Garbage disposal and scraping trough, and 4. Ice making.

FOOD AND DRINK PREPARATION

Behavioral Measures	Hardware/Equipment Measures
<ul style="list-style-type: none"> • Presoak and wash food service articles in basins instead of running water. • Reduce thawing of food with hot water unless required by law. If required use lower flow. • Avoid running water to melt ice in sinks. • Use full loads in dishwashers and other automated equipment. • Serve water only when requested by customers. 	<ul style="list-style-type: none"> • Low-volume faucets • Hands-free foot pedal valves for faucets • On demand hot water dispensers

DISHWASHING

Behavioral Measures	Hardware/Equipment Measures
---------------------	-----------------------------

<ul style="list-style-type: none"> • Presoak utensils, dishes, and pots and pans in basins of water instead of using running water prior to loading dishwashing machines. • Scrape food off of plates rather than use running water. • Operate scraping troughs only while dishes are actually being washed. • Assess the water efficiency of the current dishwashing system to determine where improvements might be made. • Always wash full loads in automated machines. • Operate conveyor type dishwashers only when dishes are actually passing through the machine. • Verify that the dishwashing equipment is using the minimum amount of flow recommended by the manufacturer. • Since many older automated dishwashing systems are neither energy nor water efficient, evaluate the cost of retrofitting or replacing existing equipment. • Turn dishwashers off when not in use. • Routinely check all dishwashing equipment to ensure there are no leaks. • Post signs requesting that personnel minimize their use of utensils, dishes, and pots and pans to save water. 	<ul style="list-style-type: none"> • Manual pre-wash sprayers with “dead man” shut off controls. • Low-flow spray heads on all sprayers. • New water efficient dishwashing equipment. • Electronic eye sensors that shut off conveyor type systems when dishes are not passing through the machine.
--	---

GARBAGE DISPOSER AND SCRAPING TROUGH

Behavioral Measures	Hardware/Equipment Measures
<ul style="list-style-type: none"> • Eliminate disposers and troughs. • Use the minimum acceptable flow rate on all machines. • Reuse wastewater in the mixing chamber of the disposer. 	<ul style="list-style-type: none"> • Garbage strainers (instead of disposers) • Sensors that detect the amount of flow in a disposer and regulate flow accordingly. • Solenoid valves that turn water off when the disposer is off. • Flow regulators for disposer supply lines.

ICE MAKERS

Behavioral Measures	Hardware/Equipment Measures
<ul style="list-style-type: none"> • Use the minimum flow rate recommended by the manufacturer on water cooled icemakers. • Adjust machines to produce ice only when it’s needed. <p>Collect spent cooling water and reuse it for non-potable purposes.</p>	<ul style="list-style-type: none"> • Air-cooled icemakers. • Re-circulating systems for water-cooled icemakers. • Ice flake machines that use less bleed off than cube machines.

A.3.1.5 Laundries and Laundromats. This section includes measures that are applicable in hotels, motels, hospitals, nursing homes, diaper services, restaurants, and coin operated Laundromats.

LAUNDRIES AND LAUNDROMATS

Behavioral Measures	Hardware/Equipment Measures
<ul style="list-style-type: none"> • Operate equipment with full loads only. • Reduce water levels for partial loads. • Back flush filters or softeners only when necessary. 	<ul style="list-style-type: none"> • Computer controlled rinse water reclamation systems. • Wash and rinse water treatment and reclamation systems. • Continuous batch washers. • Ozone laundry systems. • Horizontal axis washers.

A.3.1.6 Swimming Pools. The measures in this section can be applied to commercial and residential swimming pools.

SWIMMING POOLS

Behavioral Measures	Hardware/Equipment Measures
<ul style="list-style-type: none"> • Limit the frequency of pool refilling. • Cover the pool with an insulated cover when not in use to reduce losses due to heat and evaporation. • Reduce the level of the pool to avoid losses due to splashing. • Lower the pool temperature. • Back wash filters only when necessary. If backwash is timed, verify that frequency is efficient. • Regularly check pool for leaks and cracks. Keep pool and filter clean to avoid unnecessary backwashing. 	<p>There are no special equipment measures that would help conserve water in pools. It is important however that available equipment is efficient and used properly.</p>

A.3.1.7 Cooling Systems. This section includes measures for three types of cooling systems: 1. Single-pass, 2. Evaporative, and 3. Equipment. Single-pass cooling uses fresh water to cool without re-circulating any of the water used in the first pass. Evaporative coolers are used for cooling in commercial and residential applications and are commonly known as swamp coolers. Equipment cooling includes both single-pass and re-circulating systems that are used to cool equipment and machinery.

SINGLE-PASS COOLING

Behavioral Measures	Hardware/Equipment Measures
<ul style="list-style-type: none"> • Reuse water for landscaping, vehicle washing, or another cooling application that allows for water to be at a higher temperature. • Eliminate single-pass systems. 	<ul style="list-style-type: none"> • Air-cooled equipment (i.e. compressors, pumps, icemakers, etc...) • Automatic controls that insure coolers only operate when needed.

EVAPORATIVE COOLING

Behavioral Measures	Hardware/Equipment Measures
<ul style="list-style-type: none"> • Regularly check for leaks in hoses and pan. • Replace pads at least annually. • Shut cooler off when building is unoccupied. • Annually service the equipment by oiling moving parts and cleaning off accumulated scale or corrosion. 	<p>There are currently no equipment measures for evaporative coolers. The design of the coolers is relatively simple.</p>

EQUIPMENT COOLING

Behavioral Measures	Hardware/Equipment Measures
<ul style="list-style-type: none"> • Reuse water in single pass systems for other cooling purposes. Examples of reuse include cooling molten materials, landscape, of boiler make-up water. • Replace al single pass cooling systems with closed-loop systems or replace water-cooled equipment with air-cooled. 	

A.3.1.8 Heating Systems. This section deals with conservation measures for boilers and steam generators which are used to heat large buildings and multiple-building facilities.

HEATING SYSTEMS

Behavioral Measures	Hardware/Equipment Measures
<ul style="list-style-type: none"> • Regularly inspect systems for leaks and make repairs. • Insulate all piping. • Limit boiler bleed-off to a level that satisfies water quality requirements. • Discharge blow-down into an expansion tank instead of using cold water to cool it. 	<ul style="list-style-type: none"> • Flow meters for make-up and blow-down valves. • Automatic controls to discharge blow-down.

A.3.1.9 Leaks and Water Losses. This section covers water conservation measures relating to leaks and losses.

LEAKS AND WATER LOSSES

Behavioral Measures	Hardware/Equipment Measures
<ul style="list-style-type: none"> • Regularly check for leaks at all water connections. Keep in mind that higher pressure applications have more incidence of leakage. • Regularly check all vessels that contain water for cracks or bad seals. • Regularly check all heating and cooling systems. • Repair any leaks that are discovered. 	<ul style="list-style-type: none"> • Leak detection equipment. This could include sonic or probe type equipment. • Any equipment used to stop a leak. This would depend on the material of the pipe or vessel that has a leak.

A.3.1.10 ICI Maintenance Practices. This section reemphasizes maintenance conservation measures for ICI facilities that have been mentioned in previous sections. These measures should become standard procedure at all ICI facilities.

- Create a maintenance schedule that includes schedules for leak detection inspections and meter reading, and repair procedures.
- Monitor water-use records keeping track of any increases or decreases in use.
- Conduct water audits every one to three years.
- Shut off supply lines to areas that are not being used.
- Install pressure reducers where feasible.
- Keep a maintenance schedule to clean cooling and heating equipment regularly.
- Recycle and reuse water when feasible.
- Insulate all hot water pipes.
- Replace old equipment with water saving equipment.
- Install timers wherever possible.
- Educate employees on water saving techniques.

A.4 GENERAL CONSERVATION MEASURES

This list of conservation behaviors and is divided into four parts: Home, Landscaping, Community, and Miscellaneous.

HOME BEHAVIORS

1. When washing dishes by hand, don't let the water run while rinsing. Fill one sink with wash water and the other with rinse water.
2. Evaporative coolers require a seasonal maintenance checkup. For more efficient cooling, check your evaporative cooler annually.
3. Run your washing machine and dishwasher only when they are full and you could save 1000 gallons a month.

4. Use the garbage disposal sparingly. Compost instead and save gallons every time.
5. Keep a pitcher of water in the refrigerator instead of running the tap for cold drinks, so that every drop goes down you not the drain.
6. Check your water meter and bill to track your water usage.
7. Wash your produce in the sink or a pan that is partially filled with water instead of running water from the tap.
8. Use a broom instead of a hose to clean your driveway or sidewalk and save 80 gallons of water every time.
9. If your shower can fill a one-gallon bucket in less than 20 seconds, then replace it with a water efficient showerhead.
10. Collect the water you use for rinsing produce and reuse it to water houseplants.
11. We're more likely to notice leaky faucets indoors, but don't forget to check outdoor faucets, pipes, and hoses for leaks.
12. When you shop for a new appliance, consider one offering cycle and load size adjustments. They are more water and energy-efficient than older appliances.
13. Time your shower to keep it under 5 minutes. You'll save up to 1000 gallons a month.
14. Install low-volume toilets.
15. When you clean your fish tank, use the water you've drained on your plants. The water is rich in nitrogen and phosphorus, providing you with a free and effective fertilizer.
16. Put food coloring in your toilet tank. If it seeps into the toilet bowl, you have a leak. It's easy to fix, and you can save more than 600 gallons a month.
17. Plug the bathtub before turning the water on, and then adjust the temperature as the tub fills up.
18. Designate one glass for your drinking water each day. This will cut down on the number of times you run your dishwasher.
19. Don't use running water to thaw food.
20. Grab a wrench and fix that leaky faucet. It's simple, inexpensive, and can save 140 gallons a week.
21. When doing laundry, match the water level to the size of the load.
22. Teach your children to turn the faucets off tightly after each use.

- 23.** Before you lather up, install a low-flow showerhead. They're inexpensive, easy to install, and can save your family more than 500 gallons a week.
- 24.** Soak your pots and pans instead of letting the water run while you scrape them clean.
- 25.** Make sure you know where your master water shut-off valve is located. This could save gallons of water and damage to your home if a pipe were to burst.
- 26.** Turn off the water while you brush your teeth and save 4 gallons a minute. That's 200 gallons a week for a family of four.
- 27.** Make sure your toilet flapper doesn't stick open after flushing.
- 28.** Make sure there are aerators on all of your faucets.
- 29.** Install an instant water heater on your kitchen sink so you don't have to let the water run while it heats up. This will also reduce heating costs for your household.
- 30.** Cut back on rinsing if your dishwasher is new. Newer models clean more thoroughly than older ones.
- 31.** Bathe your young children together.
- 32.** Winterize outdoor spigots when temps dip to 20 degrees F to prevent pipes from bursting or freezing.
- 33.** Insulate hot water pipes so you don't have to run as much water to get hot water to the faucet.
- 34.** Drop that tissue in the trash instead of flushing it and save gallons every time.
- 35.** If your toilet was installed prior to 1980, place a toilet dam or bottle filled with water in your toilet tank to cut down on the amount of water used for each flush. Be sure these devices do not interfere with operating parts.
- 36.** Install water softening systems only when necessary. Save water and salt by running the minimum number of regenerations necessary to maintain water softness.
- 37.** Wash clothes only when you have a full load and save up to 600 gallons each month.
- 38.** Listen for dripping faucets and toilets that flush themselves. Fixing a leak can save 500 gallons each month.
- 39.** Cook food in as little water as possible. This will also retain more of the nutrients.
- 40.** Turn the water off while you shampoo and condition your hair and you can save more than 50 gallons a week.
- 41.** Choose new water-saving appliances, like washing machines that save up to 20 gallons per load.

42. Select the proper size pans for cooking. Large pans require more cooking water than may be necessary.
43. Turn off the water while you shave and you can save more than 100 gallons a week.
44. To save water and time, consider washing your face or brushing your teeth while in the shower.
45. For hanging baskets, planters and pots, place ice cubes under the moss or dirt to give your plants a cool drink of water and help eliminate water overflow.
46. Throw trimmings and peelings from fruits and vegetables into your yard compost to prevent from using the garbage disposal.
47. Keep a bucket in the shower to catch water as it warms up or runs. Use this water to flush toilets or water plants.
48. When you are washing your hands, don't let the water run while you lather.
49. Pre-treat stains before washing clothes to avoid re-washing.
50. Use the shortest wash cycle for lightly soil cloths.
51. Check washing machine hoses regularly for leaks.
52. Do not pre-rinse dishes except in cases of sticky or burn-on food.
53. Scrape off food with a utensil or used paper napkin when pre-cleaning for dishwasher.

LANDSCAPE BEHAVIORS

1. Check your sprinkler system frequently and adjust sprinklers so only your lawn is watered and not the house, sidewalk, or street.
2. Avoid planting turf in areas that are hard to water such as steep inclines and isolated strips along sidewalks and driveways.
3. Plant during the spring or fall when the watering requirements are lower.
4. Minimize evaporation by watering during the early morning hours, when temperatures are cooler and winds are lighter.
5. Use a layer of organic mulch around plants to reduce evaporation and save hundreds of gallons of water a year.
6. Divide your watering cycle into shorter periods to reduce runoff and allow for better absorption every time you water.

7. Only water your lawn when needed. You can tell this by simply walking across your lawn. If you leave footprints, it's time to water.
8. Adjust your lawn mower to a higher setting. Longer grass shades root systems and holds soil moisture better than a closely clipped lawn.
9. Use the sprinkler for larger areas of grass. Water small patches by hand to avoid waste.
10. Use porous materials for walkways and patios to keep water in your yard and prevent wasteful runoff.
11. Direct downspouts and other runoff towards shrubs and trees, or collect and use for your garden.
12. Install a rain shut-off device on your automatic sprinklers to eliminate unnecessary watering.
13. Choose a water-efficient drip irrigation system for trees, shrubs and flowers. Watering at the roots is very effective, be careful not to over water.
14. Reduce the amount of grass in your yard by planting shrubs and ground cover with rock and granite mulching.
15. Remember to check your sprinkler system valves periodically for leaks and keep the heads in good shape.
16. Don't water your lawn on windy days. After all, sidewalks and driveways don't need water.
17. Water your plants deeply but less frequently to create healthier and stronger landscapes.
18. When watering grass on steep slopes, use a soaker hose to prevent wasteful runoff.
19. Group plants with the same watering needs together to get the most out of your watering time.
20. Remember to weed your lawn and garden regularly. Weeds compete with other plants for nutrients, light, and water.
21. While fertilizers promote plant growth, they also increase water consumption. Apply the minimum amount of fertilizer needed.
22. Avoid installing ornamental water features and fountains that spray water into the air. Trickling or cascading fountains lose less water to evaporation.
23. Buy a rain gauge to track how much rain or irrigation your yard receives. Check with your local water agency to see how much rain is needed to skip an irrigation cycle.
24. Teach your family how to shut off your automatic watering systems. Turn sprinklers off if the system is malfunctioning or when a storm is approaching.
25. Set a kitchen timer when watering your lawn or garden with a hose.

26. Next time you add or replace a flower or shrub, choose a low water use plant for year-round landscape color and save up to 550 gallons each year.
27. Use a screwdriver as a soil probe to test soil moisture. If it goes in easily, don't water. Proper lawn watering can save thousands of gallons of water annually.
28. Avoid over-seeding your lawn with winter grass. Once established, ryegrass needs water every three to five days, whereas dormant Bermuda grass needs water only once a month.
29. Landscape with Xeriscape trees, plants and groundcovers. Call your local conservation office for more information about these water thrifty plants.
30. If you have an evaporative cooler, direct the water drain to a flowerbed, tree, or your lawn.
31. Leave lower branches on trees and shrubs and allow leaf litter to accumulate on top of the soil. This keeps the soil cooler and reduces evaporation.
32. Start a compost pile. Using compost when you plant adds water-holding organic matter to the soil.
33. Use sprinklers that throw big drops of water close to the ground. Smaller drops of water and mist often evaporate before they hit the ground.
34. More plants die from over-watering than from under-watering. Be sure only to water plants when necessary.
35. Water only as rapidly as the soil can absorb the water.
36. Aerate your lawn. Punch holes in your lawn about six inches apart so water will reach the roots rather than run off the surface.

COMMUNITY BEHAVIORS

1. Encourage your school system and local government to help develop and promote a water conservation ethic among children and adults.
2. Make suggestions to your employer to save water (and dollars) at work.
3. Support projects that use reclaimed wastewater for irrigation and other uses.
4. Encourage your friends and neighbors to be part of a water-conscious community.
5. Pick-up the phone and report significant water losses from broken pipes, open hydrants and errant sprinklers to the property owner or your water management district.

MISCELLANEOUS BEHAVIORS

1. Install covers on pools and spas and check for leaks around your pumps.

2. Periodically check your pool for leaks if you have an automatic refilling device.
3. Use a commercial car wash that recycles water.
4. Don't buy recreational water toys that require a constant flow of water.
5. Use a grease pencil to mark the water level of your pool at the skimmer. Check the mark 24 hours later. Your pool should lose no more than ¼ inch each day.
6. When the kids want to cool off, use the sprinkler in an area where your lawn needs it the most.
7. Make sure your swimming pools, fountains, and ponds are equipped with re-circulating pumps.
8. Bathe your pets outdoors in an area in need of water.
9. While staying in a hotel or even at home, consider reusing your towels.
10. When backwashing your pool, consider using the water on your landscaping

The following list is taken from the Truckee Meadows Water Authority (TMWA) website. More information on these plants, including color photos can be found at www.tmwalandscapguide.com.

PERENNIAL FLOWERS

[Artemisia species](#)/Sage or Wormwood (Perennial)—water use: Very Low

[Eriogonum umbellatum](#)/Sulfur Flowered Buckwheat (Perennial)—water use: Very Low

[Achillea species](#)/Yarrow (Perennial)—water use: Low

[Agastache cana](#)/Bubblemint (Perennial)—water use: Low

[Aurinia saxatilis](#)/Basket-of-Gold (Perennial)—water use: Low

[Coreopsis species](#)/Tickseed (Perennial)—water use: Low

[Crocus species](#)/Spring Crocus (Perennial)—water use: Low

[Dianthus species](#)/Pinks (Perennial)—water use: Low

[Eschscholzia californica](#)/California poppy (Perennial)—water use: Low

[Gaillardia grandiflora](#)/Blanket Flower (Perennial)—water use: Low

[Iris germanica](#)/Iris germanica (Perennial)—water use: Low

[Linum species](#)/Flax (Perennial)—water use: Low

[Narcissus species](#)/Daffodil or Narcissus (Perennial)—water use: Low

[Nepeta racemosa](#)/Catmint (Perennial)—water use: Low

[Oenothera species](#)/Evening Primrose (Perennial)—water use: Low

[Perovskia atriplicifolia](#)/Russian Sage (Perennial)—water use: Low

[Sedum species](#)/Stonecrop (Perennial)—water use: Low

[Senecio Cineraria](#)/Dusty Miller (Perennial)—water use: Low

[Stachys byzantina](#)/Lamb's Ears (Perennial)—water use: Low

[Thermopsis montana](#)/No Lupine (Perennial)—water use: Low

[Tulbaghia violacea](#)/Society Garlic (Perennial)—water use: Low

[Alcea rosea](#)/Hollyhock (Perennial)—water use: Moderate

[Antirrhinum majus](#)/Snapdragon (Perennial)—water use: Moderate

[Armeria maritima](#)/Sea Pinks (Perennial)—water use: Moderate

[Aster species](#)/Aster (Perennial)—water use: Moderate

[Echinacea purpurea](#)/Coneflower (Perennial)—water use: Moderate

[Gaura lindheimeri](#)/Gaura (Perennial)—water use: Moderate

[Geranium species](#)/Handy Geranium (Perennial)—water use: Moderate

[Gypsophila species](#)/Baby's Breath (Perennial)—water use: Moderate

[Hemerocallis hybrids](#)/Daylily (Perennial)—water use: Moderate

[Heuchera sanguinea](#)/Coral Bells (Perennial)—water use: Moderate

[Iberis sempervirens](#)/Candytuft (Perennial)—water use: Moderate

[Kniphofia uvaria](#)/Red Hot Poker (Perennial)—water use: Moderate

[Lavandula angustifolia](#)/Lavender (Perennial)—water use: Moderate

[Lilium species](#)/Lily (Perennial)—water use: Moderate

[N/A](#)/Pussy toes (Perennial)—water use: moderate

[Papaver species](#)/Poppy (Perennial)—water use: Moderate

[Penstemon species](#)/Beard Tongue (Perennial)—water use: Moderate

[Platycodon grandiflorus](#)/Balloon Flower (Perennial)—water use: Moderate

[Rudbeckia fulgida](#)/Black-Eyed Susan (Perennial)—water use: Moderate

[Salvia Species](#)/Sage or Salvia (Perennial)—water use: Moderate

[Saponaria species](#)/Soapwort (Perennial)—water use: Moderate

[Tanacetum species](#)/Painted or Michaelmas Daisy (Perennial)—water use: Moderate

[Tulipa species](#)/Tulip (Perennial)—water use: Moderate

[Veronica spicata](#)/Spike Speedwell (Perennial)—water use: Moderate

[Viola species](#)/Violet or Pansy (Perennial)—water use: Moderate

GROUNDCOVERS, VINES, AND GRASSES

[Opuntia polyacantha](#)/Prickly Pear Cactus (Groundcovers)—water use: Very Low

[Clematis species](#)/Clematis (Groundcovers)—water use: Low

[Euphorbia species](#)/Spurge (Groundcovers)—water use: Low

[Helictorichon sempervirens](#)/Blue Oat Grass (Groundcovers)—water use: Low

[Hypericum calycinum](#)/Jacob's Ladder or Aaron's Beard (Groundcovers)—water use: Low

[Juniperus horizontalis](#)/Groundcover Junipers (Groundcovers)—water use: Low

[Lathyrus latifolius](#)/Perennial Sweet Pea (Groundcovers)—water use: Low

[Lonicera species](#)/Honeysuckle (Groundcovers)—water use: Low

[Panicum virgatum](#)/Switch Grass (Groundcovers)—water use: Low

[Polygonum species](#)/Polygonum (Groundcovers)—water use: Low

[Santolina species](#)/Lavender Cotton (Groundcovers)—water use: Low

[Vinca minor](#)/Dwarf Periwinkle (Groundcovers)—water use: Low

[Wisteria sinensis](#)/Chinese Wisteria (Groundcovers)—water use: Low

[Zauschneria californica](#)/California Fuschia (Groundcovers)—water use: Low

[Calmagrostis x acutiflora](#)/Feather Reed Grass (Groundcovers)—water use: Moderate

[Campsis radicans](#)/Red Trumpet Creeper (Groundcovers)—water use: Moderate

[Cerastium tomentosum](#)/Snow in Summer (Groundcovers)—water use: Moderate

[Delosperma cooperi](#)/Hardy Purple Ice Plant (Groundcovers)—water use: Moderate

[Hedera helix](#)/Ivy (Groundcovers)—water use: Moderate

[Helianthemum nummularium](#)/Sunrose (Groundcovers)—water use: Moderate

[Mahonia repens](#)/Creeping Mahonia (Groundcovers)—water use: Moderate

[N/A](#)/Northern seacats (Groundcovers)—water use: moderate

[Phlox subulata](#)/Moss Pink (Groundcovers)—water use: Moderate

[Potentilla neumanniana](#)/Cinquefoil (Groundcovers)—water use: Moderate

[Sedum species](#)/Stonecrop (Groundcovers)—water use: Moderate

[Thymus species](#)/Thyme (Groundcovers)—water use: Moderate

SHRUBS

[Artemisia tridentata var. tridentata](#)/Big Sagebrush (Shrubs)—water use: Very Low

[Atriplex canescens](#)/Four Wing Saltbrush (Shrubs)—water use: Very Low

[Chrysothamnus nauseosus](#)/Rubber Rabbitbrush (Shrubs)—water use: Very Low

[Amelanchier species](#)/Serviceberry or Juneberry (Shrubs)—water use: Low

[Aronia species](#)/Chokeberry (Shrubs)—water use: Low

[Berberis species](#)/Barberry (Shrubs)—water use: Low

[Caragana species](#)/Peashrub (Shrubs)—water use: Low

[Caryopteris x clandonensis](#)/Blue Mist Spiraea (Shrubs)—water use: Low

[Chaenomeles speciosa](#)/Flowering Quince (Shrubs)—water use: Low

[Cytisus species](#)/Broom (Shrubs)—water use: Low

[Elaeagnus commutata](#)/Silverberry (Shrubs)—water use: Low

[Euonymus species](#)/Euonymus (Shrubs)—water use: Low

[Forestiera neomexicana](#)/New Mexico Privet (Shrubs)—water use: Low

[Genista species](#)/Dwarf Broom (Shrubs)—water use: Low

[Hibiscus syriacus](#)/Rose of Sharon (Shrubs)—water use: Low

[Ligustrum species](#)/Privet (Shrubs)—water use: Low

[Lonicera tatarica](#)/Tatarian Honeysuckle (Shrubs)—water use: Low

[Mahonia aquifolium](#)/Oregon Grape (Shrubs)—water use: Low

[Pinus mugo](#)/Mugo Pine (Shrubs)—water use: Low

[Prunus species](#)/Bush Cherry (Shrubs)—water use: Low

[Pyracantha coccinea](#)/Firethorn or Pyracantha (Shrubs)—water use: Low

[Rhus species](#)/Sumac (Shrubs)—water use: Low

[Ribes aureum](#)/Golden Currant (Shrubs)—water use: Low

[Shepherdia argentea](#)/Silver Buffaloberry (Shrubs)—water use: Low

[Symphoricarpos albus](#)/Snowberry (Shrubs)—water use: Low

[Syringa vulgaris](#)/Common Lilac (Shrubs)—water use: Low

[Yucca species](#)/Yucca (Shrubs)—water use: Low

[Acer circinatum](#)/Vine Maple (Shrubs)—water use: moderate

- [Amorpha canescens](#)/Leadplant (Shrubs)—water use: moderate
- [Buddleia species](#)/Butterfly Bush (Shrubs)—water use: Moderate
- [Catalpa x Chilopsis](#)/Chitalpa (Shrubs)—water use: moderate
- [Ceratooides lanata](#)/Winterfat (Shrubs)—water use: moderate
- [Cercocarpus ledifolius](#)/Mt. Mahogany (Shrubs)—water use: moderate
- [Chamaebatiaria millifolium](#)/Fernbush (Shrubs)—water use: moderate
- [Chilopsis linearis](#)/Desert or Flowering Willow (Shrubs)—water use: moderate
- [Cotoneaster species](#)/Cotoneaster (Shrubs)—water use: Moderate
- [Cowania mexicana](#)/Cliffrose (Shrubs)—water use: moderate
- [Fallugia paradoxa](#)/Apache Plume (Shrubs)—water use: moderate
- [Forsythia species](#)/Forsythia (Shrubs)—water use: Moderate
- [Hamamelis x intermedia](#)/Witch Hazel (Shrubs)—water use: Moderate
- [Hesperaloe parviflora](#)/Red Yucca (Shrubs)—water use: moderate
- [Juniperus chinensis](#)/Sea Green Juniper (Shrubs)—water use: Moderate
- [Kerria japonica](#)/Kerria (Shrubs)—water use: Moderate
- [Kolkwitzia amabilis](#)/Beautybush (Shrubs)—water use: moderate
- [Philadelphus virginialis](#)/Mock Orange (Shrubs)—water use: Moderate
- [Picea glauca var. albertiana 'Conica'](#)/Dwarf Alberta Spruce (Shrubs)—water use: Moderate
- [Pinus contorta 'Latifolia'](#)/Lodgepole Pine (Shrubs)—water use: moderate
- [Potentilla fruticosa](#)/Shrubby Potentilla (Shrubs)—water use: Moderate
- [Purshia tridentata](#)/Bitterbrush (Shrubs)—water use: moderate
- [R. frangula 'Asplenifolia'](#)/Fernleafed buckthorn (Shrubs)—water use: Moderate
- [R. frangula 'Columnaris'](#)/Tall Hedge Buckthorn (Shrubs)—water use: Moderate
- [Rhamnus frangulia](#)/Sea buckthorn (Shrubs)—water use: Moderate
- [Rosa species](#)/Hardy Shrub Roses (Shrubs)—water use: Moderate
- [Spiraea species](#)/Spiraea (Shrubs)—water use: Moderate
- [Symphoricarpa x chenaultii](#)/Coralberry 'Hancock' (Shrubs)—water use: Moderate
- [Thuja occidentalis](#)/American Arborvitae (Shrubs)—water use: Moderate
- [Viburnum species](#)/Viburnum (Shrubs)—water use: Moderate

TREES

[Acer ginnala](#)/Amur Maple (Trees)—water use: Deep Water 10-14 days

[Ailanthus altissima](#)/Tree of Heaven (Trees)—water use: Deep Water 10-14 days

[Calocedrus decurrens](#)/Incense Cedar (Trees)—water use: Deep Water 10-14 days

[Catalpa species](#)/Catalpa (Trees)—water use: Deep Water 10-14 days

[Cedrus atlantica glauca](#)/Blue Atlas Cedar (Trees)—water use: Deep Water 10-14 days

[Celtis occidentalis](#)/Hackberry (Trees)—water use: Deep Water 10-14 days

[Crataegus species](#)/Hawthorn (Trees)—water use: Deep Water 10-14 days

[Elaeagnus angustifolia](#)/Russian Olive (Trees)—water use: Deep Water 10-14 days

[Gleditsia triacanthos inermis](#)/Honeylocust (Trees)—water use: Deep Water 10-14 days

[Juniperus species](#)/Tree Juniper (Trees)—water use: Deep Water 10-14 days

[Maackia amurensis](#)/Maackia (Trees)—water use: Deep Water 10-14 days

[Maclura pomifera](#)/Osage Orange (Trees)—water use: Deep Water 10-14 days

[Malus hybrids](#)/Crabapple (Trees)—water use: Deep Water 10-14 days

[Pinus species](#)/Pine (Trees)—water use: Deep Water 10-14 days

[Platanus acerifolia](#)/Sycamore (Trees)—water use: Deep Water 10-14 days

[Quercus species](#)/Oak (Trees)—water use: Deep Water 10-14 days

[Robinia species](#)/Locust (Trees)—water use: Deep Water 10-14 days

[Sequoiadendron giganteum](#)/Giant Redwood (Trees)—water use: Deep Water 10-14 days

[Ulmus parvifolia](#)/Chinese elm (Trees)—water use: Deep Water 10-14 days

[Zelkova serrata](#)/Zelkova (Trees)—water use: Deep Water 10-14 days

[Aesculus hippocastanum](#)/Common Horsechestnut (Trees)—water use: Deep Water 7-10 days

[Carpinus betulus](#)/Hornbeam (Trees)—water use: Deep Water 7-10 days

[Cotinus coggygria](#)/Smoke Tree (Trees)—water use: Deep Water 7-10 days

[Cupressus glabra](#)/Arizona Cypress (Trees)—water use: Deep Water 7-10 days

[Fraxinus species](#)/Ash (Trees)—water use: Deep Water 7-10 days

[Ginkgo biloba](#)/Maidenhair Tree (Trees)—water use: Deep Water 7-10 days

[Koelreuteria paniculata](#)/Golden Rain Tree (Trees)—water use: Deep Water 7-10 days

[Laburnum watereri](#)/Golden Chain Tree (Trees)—water use: Deep Water 7-10 days

[Liquidambar styraciflua](#)/Sweetgum (Trees)—water use: Deep Water 7-10 days

[Liriodendron tulipifera](#)/Tulip Tree (Trees)—water use: Deep Water 7-10 days

[Malus domestica](#)/Fruiting Apple Tree (Trees)—water use: Deep Water 7-10 days

[Morus alba](#)/Mulberry (Trees)—water use: Deep Water 7-10 days

[Phellodendron amurense](#)/Amur Cork Tree (Trees)—water use: Deep Water 7-10 days

[Picea species](#)/Spruce (Trees)—water use: Deep Water 7-10 days

[Pistacia chinensis](#)/Chinese Pistache (Trees)—water use: Deep Water 7-10 days

[Prunus species](#)/Plum or Cherry (Trees)—water use: Deep Water 7-10 days

[Pyrus Species](#)/Pear (Trees)—water use: Deep Water 7-10 days

[Sophora japonica](#)/Japanese Pagoda Tree (Trees)—water use: Deep Water 7-10 days

[Sorbus species](#)/Mountain Ash (Trees)—water use: Deep Water 7-10 days

[Thuja occidentalis](#)/Arborvitae (Trees)—water use: Deep Water 7-10 days

[Tilia species](#)/Linden (Trees)—water use: Deep Water 7-10 days

[Gymnocladus dioica](#)/Kentucky Coffee Tree (Trees)—water use: Moderate

[Juniperus monosperma](#)/Singleseed Juniper (Trees)—water use: moderate

[Pinus edulis](#)/Pinon Pine (Trees)—water use: moderate

WATER

- www.energystar.gov

DROUGHT

- <http://droughtmonitor.unl.edu/>

LANDSCAPE

- www.tmwlandscapeguide.com/landscape_guide/interactive/index.php

EDUCATION

- www.wateruseitwisely.com
- www.washoet.dri.edu/

INSTITUTIONAL

- www.lvwd.com
- www.snwa.com
- www.tmh20.com
- www.cabq.gov

LEAK DETECTION

- www.who.int/docstore/water_sanitation_health/leakage/begin.html

HOW TO READ YOUR WATER METER

Locate Your Meter

Most water meters will be located outside in front of your house next to the curb on the street under a steel or concrete lid.

Reading Your Meter

There are two basic types of meters; a dial with a needle that measures in tenths of a cubic foot and a digital meter that measures from 100,000 down to 1 cubic foot. Most meters also have a small triangle on the face called a flow indicator. It will move when there is water passing through it. Read your meter from left to right.

Measuring Water Use Activities

It is possible to measure the water use of certain activities. These activities include but are not limited to the following:

- Shower or bath use.
- Watering the lawn.
- Washing clothes or dishes.
- Flushing a toilet
- Washing a car

To measure the water use of an activity, do the following (in order):

1. Make sure all water off. This includes all faucets (inside and out), appliances, swamp coolers, or icemakers.
2. Write down the meter reading to two decimal places.
3. Perform the activity. Be sure to measure the amount of time in minutes that the activity required.
4. At the end of the activity read the meter again. Subtract the first meter reading from the second one. The result is the amount of water used for the activity in cubic feet. To convert to gallons multiply the result by 7.48. To determine how many gallons per minute were used divide the gallon amount by the number of minutes the activity required. You should now have the water used amount in *gallons per minute*.

Detecting Leaks

1. Make sure all water off. This includes all faucets (inside and out), appliances, swamp coolers, or icemakers.
2. Write down the meter reading and time of day to the minute.
3. Wait at least an hour before reading the meter a second time. Make sure no water is used during the test. Read the meter at the end of the test and record the time to the minute. If the flow indicator is moving during the test you either have a leak or a meter malfunction.
4. Subtract the first meter reading from the second. Multiply the remainder by 7.48. The result is the amount of water in gallons that passed through the meter during the test period. Also record the time duration of the test.
5. Divide the amount of water by the number of minutes in the test. The result is the amount of water that went through the meter in *gallons per minute*.
6. To measure amount lost over time multiply the gallons per minute by the following:
 - 1,440 for gallons per day.
 - 43,920 for gallons per month.
 - 527,040 for gallons per year.
7. Locating a leak is a process of elimination. Shut off one toilet at a time at the wall. Go to the meter and check to see if the flow indicator (triangle) is still moving. If the triangle has stopped you have discovered the leak. If not go on to the next one and repeat the above steps.
8. Check your sprinkler system. Shut off the system at the anti siphon valve and check the meter.
9. Check your main service line. You will need to shut off the valve between your house and the meter. If the meter stops the leak is between the meter and the valve.
10. These steps can be repeated for every fixture and fitting in your home. In the event you cannot locate the leak, you should call a professional plumber to find and fix it.

LOVELOCK MEADOWS WATER DISTRICT currently does not have a landscape code. It will be included here once it is created.

Revisions are currently being made to the Water Ordinance. Once it is completed it will be included here.

APPENDIX G – EPA RESIDENTIAL BENCHMARKS

Type of Use	Likely Range of Values
<i>INDOOR USES</i>	
Average household size	2.0 – 3.0 persons
Frequency of toilet flushing	4.0 – 6.0 flushes per person per day
Flushing volumes	1.6 – 8.0 gallons per flush
Fraction of leaking toilets	0 – 30 percent
Showering frequency	0 – 1.0 showers per person per day
Duration of average shower	5 – 15 minutes
Shower flow rates	1.5 – 5.0 gallons per minute
Bathing frequency	0 – 0.2 baths per person per day
Volume of water	30 – 50 gallons per cycle
Washing machine use	0.2 – 0.5 loads per person per day
Volume of water	45 – 50 Gallons per cycle
Dishwasher use	0.1 – 0.3 Loads per person per day
Volume of water	10 – 15 gallons per cycle
Kitchen faucet use	0.5 – 5.0 Minutes per person per day
Faucet flow rates	2.0 – 3.0 gallons per minute
<i>OUTDOOR USES</i>	
Average lot size	5000 – 8000 square feet
Average house size	1200 – 2500 square feet
Landscape area	4000 – 5000 square feet
Fraction of lot size in turf	30 – 50 percent
Water application rates	1 – 5 feet per year
Homes with pools	10 – 25 percent
Pools evaporation losses	3 – 7 feet per year
Frequency of refilling pool	1 – 2 times per year

Baltazar Pulido-Bautista

From: Baltazar Pulido-Bautista
Sent: Wednesday, January 15, 2020 12:45 PM
To: James Evans
Subject: RE: Building Records Parcels 001-131-07 & 001-131-02

Thank you for the information James!

Baltazar Pulido-Bautista

Environmental Technician
1020 S. Rock Blvd., Suite A
Reno, NV 89502

Office: 775-856-3833
Cell:
www.converseconsultants.com

Celebrating 50 Years in Nevada!

Since 1946... Yesterday's Experience, Today's Quality, Tomorrow's Vision



Converse Consu

Geotechnical Engineering & Consulting
Environmental & Groundwater Science
Materials Testing & Inspection Services

The information contained in this e-mail message (including attachments) is intended only for the personal and confidential use of the recipient(s) named above. This message (including attachments) may be work product and as such is privileged and confidential. If the reader of this message is not the intended recipient or agent responsible for delivering it to the intended recipient, you are hereby notified that you have received this document in error and that any review, dissemination, distribution, or copying of this message is strictly prohibited. If you have received this communication in error, please notify us immediately by e-mail, and delete the original message.

From: James Evans <jevans@pershingcounty.net>
Sent: Wednesday, January 15, 2020 12:40 PM
To: Baltazar Pulido-Bautista <BPulido@ConverseConsultants.com>
Subject: RE: Building Records Parcels 001-131-07 & 001-131-02

Hello,

We have no records for the listed parcels, this office oversees everything outside of the incorporated city. You might check with Lisa Booth at the City of Lovelock to see if they have any records 775-273-2356. lbooth@cityoflovelock.com
James

James Evans
Pershing County Planning & Building Director
398 Main Street / P.O. Box 1656
Lovelock, NV 89419
(775) 273-2700 / (775) 273-3617 FAX

“The only limits to our realization of tomorrow will be our doubt of today”
-Franklin D. Roosevelt-

From: Baltazar Pulido-Bautista [<mailto:BPulido@ConverseConsultants.com>]
Sent: Wednesday, January 15, 2020 12:06 PM

Baltazar Pulido-Bautista

From: Lisa Booth <lbooth@cityoflovelock.com>
Sent: Friday, January 17, 2020 8:31 AM
To: Baltazar Pulido-Bautista
Subject: RE: Building Records Parcels 001-131-07 & 001-131-02

Good Morning

I have checked with our City's building inspector/Public Works Director and he is not aware of any underground tanks, hazardous materials, or any incident of environmental issues.

There are not above ground tanks on the property.

The only recent improvement to the property is the building had siding put on it.

The lots are zoned commercial.

Please let me know if you have any further questions.

Thank you

*Have a *""
s..s..*"" s..*""
(s..s..* Wonderful Day,*

*Lisa Booth
City Clerk
City of Lovelock
(775) 273-2356*

From: Baltazar Pulido-Bautista <BPulido@ConverseConsultants.com>
Sent: Wednesday, January 15, 2020 12:46 PM
To: Lisa Booth <lbooth@cityoflovelock.com>
Subject: Building Records Parcels 001-131-07 & 001-131-02

Hello Lisa!

Converse Consultants is conducting a Phase I Environmental Site Assessment on the property below, and would like to request records regarding:

- underground or above ground storage tanks
- hazardous materials or petroleum products (permits, use, storage, etc.)
- any incidents or records of environmental significance.
- Building uses/ improvements